

DOE/EIA-0095, 79)




**MASTER**

INVENTORY OF  
POWER PLANTS  
IN THE  
UNITED STATES—  
DECEMBER 1979



**U.S. Department of Energy**  
Energy Information Administration  
Assistant Administrator  
for Energy Data Operations



## PREFACE

The purpose of the Inventory of Power Plants is to provide a comprehensive list of existing, standby, out-of-service, retired, and projected electric generating units in the United States.

The generating unit data form a data base that is dynamic, requiring continual updating. The data base used as the source of data for this publication is comprised of:

- . Generating Unit Reference File (GURF)
- . Company Information File (CIF), and
- . Joint Ownership File (JOF).

The GURF describes physical characteristics for all existing and currently planned generating units in the United States. In addition, GURF contains information about units which were in the file as existing units and have since retired, and units which were scheduled to be constructed but have been cancelled.

The CIF, a companion file to the GURF, is a source of several descriptive characteristics of each electric utility, such as National Electric Reliability Council (NERC) region and Power Pool affiliations.

The JOF, another companion file to the GURF, is a source of information on the share of ownership of a generating unit when there is multiple ownership by utilities.

The major sources used to update this data base are:

1. FPC Form 4, "Monthly Power Plant Report", which provides data on nameplate capacity of existing plants;
2. FPC Form 12, "Annual Power System Statement" (Schedules 3, 4, 4-A, 5, and 7), which provides data on existing units;
3. FPC Form 12E-2, "Supplemental Power statement" (Schedule 3), which provides data on future units and alterations to existing units;

4. FPC Docket R-362 Reports, "Regional Reliability Council Annual Reports", Item 2-A (existing units) and Item 2-B (future units);
5. FPC Form 67, "Steam-Electric Plant Air and Water Quality Control Data", which provides data on plant location, type of cooling and source of cooling water;
6. Communication with the individual utility or Reliability Council of which the utility is a member;
7. The Survey of Electric Generating Stations (EEG) conducted by the FPC in cooperation with the Federal Preparedness Agency and the Defense Electric Power Administration for purposes of civil defense; and
8. Newspaper articles and periodicals (these data are verified from other sources).

Nameplate capacities of plants have been compared to data reported from other sources. Discrepancies in nameplate capacity of 25 megawatts or more have been resolved. Discrepancies of less than 25 megawatts will be resolved prior to the next publication.

This report is divided into five sections: (1) Definitions of Table Headings and Codes, (2) Electric Generating Units, (3) Jointly Owned Units, (4) Projected Units, and (5) Summaries. Tables 1 through 4 in Section 1 define table headings, codes, and acronyms. Table 5 cross-references States, Federal regions, NERC regions, and Census regions. Figures 1, 2, and 3 in Section 1 show the geographic boundaries of the Federal, NERC, and Census regions. Sections 2, 3, and 4 are organized alphabetically by State; within each State, generating units are listed alphabetically by electric utility system. Section 5, Summaries, is comprised of five sets of summaries; total U.S., individual States, NERC regions, Census regions, and Federal regions. These summaries list total existing and projected generating capacity, and total number of units, by primary fuel type.

Your views concerning this publication will increase its usefulness. All comments and suggestions regarding the accuracy, completeness, and organization of this publication will be appreciated. For your convenience we have attached a self-addressed reader's comment and correction form at the back of the manual.

For further information regarding this report, contact Ms. Lucinda Gilliam (202) 252-6529.

## CONTENTS

	PAGE
Preface . . . . .	iii
1. Definitions of Table Headings and Codes . . . . .	1
2. Electric Generating Units	
Alabama . . . . .	13
Alaska . . . . .	18
Arizona . . . . .	29
Arkansas . . . . .	33
California . . . . .	37
Colorado . . . . .	60
Connecticut . . . . .	68
Delaware . . . . .	72
District of Columbia . . . . .	73
Florida . . . . .	74
Georgia . . . . .	87
Hawaii . . . . .	93
Idaho . . . . .	95
Illinois . . . . .	100
Indiana . . . . .	116
Iowa . . . . .	123
Kansas . . . . .	148
Kentucky . . . . .	167
Louisiana . . . . .	171
Maine . . . . .	178
Maryland . . . . .	184
Massachusetts . . . . .	188
Michigan . . . . .	196
Minnesota . . . . .	217
Mississippi . . . . .	237
Missouri . . . . .	239
Montana . . . . .	254
Nebraska . . . . .	258
Nevada . . . . .	273
New Hampshire . . . . .	276

2. Electric Generating Units-Continued

New Jersey . . . . .	277
New Mexico . . . . .	282
New York . . . . .	286
North Carolina . . . . .	306
North Dakota . . . . .	313
Ohio . . . . .	317
Oklahoma . . . . .	328
Oregon . . . . .	335
Pennsylvania . . . . .	342
Puerto Rico . . . . .	352
Rhode Island . . . . .	355
South Carolina . . . . .	356
South Dakota . . . . .	363
Tennessee . . . . .	370
Texas . . . . .	375
Utah . . . . .	395
Vermont . . . . .	402
Virginia . . . . .	407
Washington . . . . .	413
West Virginia . . . . .	422
Wisconsin . . . . .	425
Wyoming . . . . .	442

3. Jointly Owned Units

Alabama . . . . .	447
Alaska . . . . .	448
Arizona . . . . .	448
Arkansas . . . . .	450
California . . . . .	451
Colorado . . . . .	452
Connecticut . . . . .	453
Florida . . . . .	453
Georgia . . . . .	454
Illinois . . . . .	455
Indiana . . . . .	457
Iowa . . . . .	457
Kansas . . . . .	459
Kentucky . . . . .	460
Louisiana . . . . .	460
Maryland . . . . .	461
Massachusetts . . . . .	462
Michigan . . . . .	462
Minnesota . . . . .	463
Mississippi . . . . .	463
Missouri . . . . .	464
Montana . . . . .	464
Nevada . . . . .	465
New Jersey . . . . .	465
New Mexico . . . . .	467
New York . . . . .	468
North Dakota . . . . .	470
Ohio . . . . .	471
Oklahoma . . . . .	474

3. Jointly Owned Units-Continued	
Oregon . . . . .	474
Pennsylvania . . . . .	475
South Carolina . . . . .	480
South Dakota . . . . .	480
Texas . . . . .	480
Utah . . . . .	483
Washington . . . . .	485
West Virginia . . . . .	486
Wisconsin . . . . .	487
Wyoming . . . . .	488
4. Projected Units	
Alabama . . . . .	489
Alaska . . . . .	489
Arizona . . . . .	490
Arkansas . . . . .	490
California . . . . .	491
Colorado . . . . .	494
Connecticut . . . . .	495
Delaware . . . . .	495
Florida . . . . .	495
Georgia . . . . .	496
Hawaii . . . . .	497
Idaho . . . . .	498
Illinois . . . . .	498
Indiana . . . . .	499
Iowa . . . . .	500
Kansas . . . . .	501
Kentucky . . . . .	502
Louisiana . . . . .	502
Maine . . . . .	503
Maryland . . . . .	504
Massachusetts . . . . .	504
Michigan . . . . .	505
Minnesota . . . . .	506
Mississippi . . . . .	507
Missouri . . . . .	507
Montana . . . . .	509
Nebraska . . . . .	509
Nevada . . . . .	510
New Hampshire . . . . .	510
New Jersey . . . . .	510
New Mexico . . . . .	511
New York . . . . .	511
North Carolina . . . . .	513
North Dakota . . . . .	513
Ohio . . . . .	514
Oklahoma . . . . .	514
Oregon . . . . .	515
Pennsylvania . . . . .	516

4. Projected Units-Continued	
Rhode Island . . . . .	517
South Carolina . . . . .	517
South Dakota . . . . .	517
Tennessee . . . . .	518
Texas . . . . .	518
Utah . . . . .	520
Virginia . . . . .	520
Washington . . . . .	521
West Virginia . . . . .	522
Wisconsin . . . . .	522
Wyoming . . . . .	523
5. Summaries	
Summary of the United States . . . . .	525
Summary for Individual States . . . . .	527
Summary for the NERC Regions . . . . .	541
Summary for the Census Regions . . . . .	545
Summary for the Federal Regions . . . . .	549
Readers Comment and Correction Form . . . . .	552

## ILLUSTRATIONS

1. U.S. Map Showing Federal Regions . . . . .	10
2. U.S. Map Showing National Electric Reliability Council Areas . . . . .	11
3. U.S. Map Showing Census Regions . . . . .	12

## TABLES

1. Definitions of Table Headings . . . . .	1
2. Definitions of Fuels Codes . . . . .	5
3. Definitions of Unit Type Codes . . . . .	7
4. Definitions of Agency Acronyms . . . . .	8
5. State/Federal Region/NERC Region/ Census Region Cross-Reference . . . . .	9

Blank

# 1. DEFINITIONS OF TABLE HEADINGS AND CODES

Table 1. Definitions of Table Headings

<u>Table Heading</u>	<u>Definition</u>
NAMEPLATE RATING	The rating assigned by the generator manufacturer and appearing on the unit nameplate.
STATUS	
CANCELLED	Units previously projected by the utility but now cancelled.
EXISTING	Units available for commercial operation.
POSTPONED	Units which the utility previously projected but are now indefinitely postponed.
PROJECTED	Units proposed for commercial operation.
RETIRED	Units removed from service.
SHUTDOWN	Unit is out-of-service for an extended period of time.
STANDBY	Generating unit removed from service but on inactive reserve.
DATE	
RETIRED	For an existing, shutdown, or standby unit, the date the unit commenced operation.
PROJECTED	The date the unit was removed from service.
PROJECTED	The current best estimate of the date operation will begin.

Table 1. Definitions of Table Headings-Continued

Table Heading	Definition
CANCELLED	For a cancelled or postponed unit, the last date operation was supposed to have begun.
LAST UPDATE	The date the data entry for each unit was last changed or checked for accuracy.
JOINTLY OWNED	Yes or no to indicate whether a unit is owned by more than one utility.
SCHEDULED COMPLETION CURR/ORIG	For projected units, the estimated on-line date, both the current and the original.
EIS STATUS	A two-part code separated by a slash mark indicating the status of the environmental impact statement (EIS). One letter code to the left of the slash:
D	In Draft Form
F	In Final Form
I	Not yet determined if an EIS is required.
N/A	Not Applicable
	Three or four letter code to the right of slash (see Table 4, Definitions of Agency Acronyms) indicating the agency responsible for preparation of the EIS.
PRIMARY COMPONENT ORDER/DELIV	A two-part code separated by a slash mark.
ORDER:	
DATE	Four Integer Date - The actual known primary component order date.
YES	It is known that an order has been placed for the primary component but the date is unknown.

Table 1. Definitions of Table Headings-Continued

Table Heading	Definition
NO	It is known that an order has not been placed for the primary component.
BLANK	Indicates no information available.
DELIV:	
DATE	Four Integer date - The actual known delivery date or the projected future delivery date of primary unit component, (e.g., boiler of a steam turbine unit).
YES	It is known that delivery has been made but the date of delivery is not known.
NO	It is known that primary component delivery has not been made.
BLANK	Indicates no information available.
DELAY:CAUSE/EFFECT	A two-part code separated by a slash mark. The code left of the slash indicates the cause of any construction delay. The code right of the slash indicates the effect this delay has had. The cause and effect codes are:
CAUSE:	
A	Equipment problems, (e.g., late delivery, failure, faulty installation).
B	Rescheduling of associated facilities, (e.g., other transmission lines).
C	Strikes, (e.g., equipment manufacturer, construction or transportation labor).
D	Labor problems, (e.g., shortage of construction labor, poor productivity).
E	Prolonged procedure to obtain necessary certificate or approvals from government agencies, (e.g., Federal, State, local).
F	Changes in regulatory requirement.
G	Legal challenges, (e.g., environmental, site).

Table 1. Definitions of Table Headings-Continued

Table Heading	Definition
H	Financial or economic problems or conditions.
I	Revised load forecast.
J	Natural disaster.
EFFECT:	
A	None
B	Affects system reliability because of resultant decrease in system reserve capability.
C	Limits intra-system power transfers.
D	Limits inter-system power transfers.
E	Limits economic or operationally preferred loading of generating units.
F	Reduces ability of system to withstand design contingency.
G	Affects ultimate customers, such as marginal voltage level at peak times.
H	Affects power transfer commitments to other systems or industrials.
CONSTRUCTION START	Construction start coded as follows:
DATE	Four integer actual construction start date.
YES	Construction started but date unknown.
NO	It is known that construction has not started.
BLANK	No information available.
PROJECTED CAPACITY and TOTAL NUMBER OF PROJECTED UNITS	(Summaries Section only) - Indicates units scheduled for commercial service through 1990.
EXISTING CAPACITY	(Summaries Section only) - Includes existing, standby, and shutdown units.

Table 2. Definitions of Fuel Codes

Fuel Code	Definition
WH	Waste Heat
COAL	Coal (general)
BIT	Bituminous Coal
SUB	Sub-bituminous Coal
ANT	Anthracite Coal
LIG	Lignite
PC	Petroleum Coke
NG	Natural Gas
LNG	Liquefied Natural Gas
MTH	Methanol
GAS	Gas (general)
RG	Refinery Gas
BFG	Blast Furnace Gas
COG	Coke Oven Gas
UNK	Unknown at this time
GST	Geothermal Steam
MUL	Multi-fueled
REF	Refuse (solid waste)
OIL	Oil (general)
FO2	No. 2 Fuel Oil

Table 2. Definitions of Fuel Codes-Continued

Fuel Code	Definition
F04	No. 4 Fuel Oil
F05	No. 5 Fuel Oil
F06	No. 6 Fuel Oil
CRU	Crude Oil
TOP	Top Crude Oil
JF	Jet Fuel
KER	Kerosene
LPG	Liquid Propane Gas
RRO	Re-refined Motor Oil
SNG	Synthetic Natural Gas
URAN	Uranium
PL	Plutonium
WOD	Wood or Wood Waste
ANM	Animal Waste
NONE	None
SUN	Sun
WND	Wind
WATER	Water

In the Summary section, fuel types are grouped as follows:

NUCLEAR	URAN, PL
WATER	WATER

Table 2. Definitions of Fuel Codes-Continued

Fuel Code	Definition
OIL	FO2, FO4, FO5, FO6, CRU, TOP, OIL, MUL
COAL	COAL, BIT, SUB, ANT, LIG
GAS	LNG, GAS, NG, SNG
UNKNOWN	UNK
OTHER	All other fuels not specified in this table.

Table 3. Definitions of Unit Type Codes

Unit Type Code	Definition
ST	Steam turbine (boiler)
GE	Steam turbine (geothermal)
IC	Internal combustion (diesel)
GT	Combustion turbine (gas turbine)
HY	Conventional hydro
PS	Pumped storage hydro
NB	Nuclear BWR
NL	Nuclear LWBR
NP	Nuclear PWR
NH	Nuclear HTGR
FC	Fuel cell
JE	Jet engine

Table 3. Definitions of Unit Type Codes-Continued

Unit Type Code	Definition
NU	Nuclear unknown type at this time
UNK	Unknown at this time
CT	Combined cycle turbine part
CA	Combined cycle reheat part with auxiliary heating capability
CW	Combined cycle reheat part with only Waste Heat capability
CC	Combined cycle either unknown part or total unit

Table 4. Definitions of Acronyms

Acronym	Definition
BLM	Bureau of Land Management, U.S. Department of the Interior
CAL	State of California
DRBC	Delaware River Basin Commission
EPA	Environmental Protection Agency
FERC	Federal Energy Regulatory Commission
IWBC	International Water and Boundary Commission
NRC	Nuclear Regulatory Commission
REA	Rural Electrification Administration
TVA	Tennessee Valley Authority
USBR	U.S. Bureau of Reclamation, U.S. Department of the Defense
USCE	U.S. Army Corps of Engineers, Department of Defense

Table 5. State/Federal Region/NERC Region/Census Region Cross-Reference

State	Federal Region	NERC Region	Census Region
Alabama	IV	SERC	E S CNTR
Alaska	X		PACIFIC
Arizona	IX	WSCC	MOUNTAIN
Arkansas	VI	SWPP	W S CNTR
California	IX	WSCC	PACIFIC
Colorado	VIII	WSCC	MOUNTAIN
Connecticut	I	NPCC	NEW ENG
Delaware	III	MAAC	S ATL
*Dist. of Columbia	III	MAAC	S ATL
Florida	IV	SERC	S ATL
Georgia	IV	SERC	S ATL
Hawaii	IX		PACIFIC
Idaho	X	WSCC	MOUNTAIN
Illinois	V	MAIN	E N CNTR
Indiana	V	ECAR	E N CNTR
Iowa	VII	MARCA	W N CNTR
Kansas	VII	SWPP	W N CNTR
Kentucky	IV	ECAR, SERC	E S CNTR
Louisiana	VI	SWPP	W S CNTR
Maine	I	NPCC	NEW ENG
Maryland	III	MAAC, ECAR	S ATL
Massachusetts	I	NPCC	NEW ENG
Michigan	V	ECAR, MAIN	E N CNTR
Minnesota	V	MARCA	W N CNTR
Mississippi	IV	SERC, SWPP	E S CNTR
Missouri	VII	MAIN, SWPP	W N CNTR
Montana	VIII	WSCC, MARCA	MOUNTAIN
Nebraska	VII	MARCA, WSCC	W N CNTR
Nevada	IX	WSCC	MOUNTAIN
New Hampshire	I	NPCC	NEW ENG
New Jersey	II	MAAC	MID ATL
New Mexico	VI	WSCC, SWPP	MOUNTAIN
New York	II	NPCC	MID ATL
North Carolina	IV	SERC	S ATL
North Dakota	VIII	MARCA	W N CNTR
Ohio	V	ECAR	E N CNTR
Oklahoma	VI	SWPP	W S CNTR
Oregon	X	WSCC	PACIFIC
Pennsylvania	III	MAAC, ECAR	MID ATL
*Puerto Rico	II		
Rhode Island	I	NPCC	NEW ENG
South Carolina	IV	SERC	S ATL
South Dakota	VIII	MARCA, WSCC	W N CNTR
Tennessee	IV	SERC	E S CNTR
Texas	VI	ERCOT, SWPP, WSCC	W S CNTR
Utah	VIII	WSCC	MOUNTAIN
Vermont	I	NPCC	NEW ENG
Virginia	III	SERC, ECAR	S ATL
Washington	X	WSCC	PACIFIC
West Virginia	III	ECAR	S ATL
Wisconsin	V	MAIN, MARCA	E N CNTR
Wyoming	VIII	WSCC	MOUNTAIN

\*Treated as a State.

# DEPARTMENT OF ENERGY - REGIONS

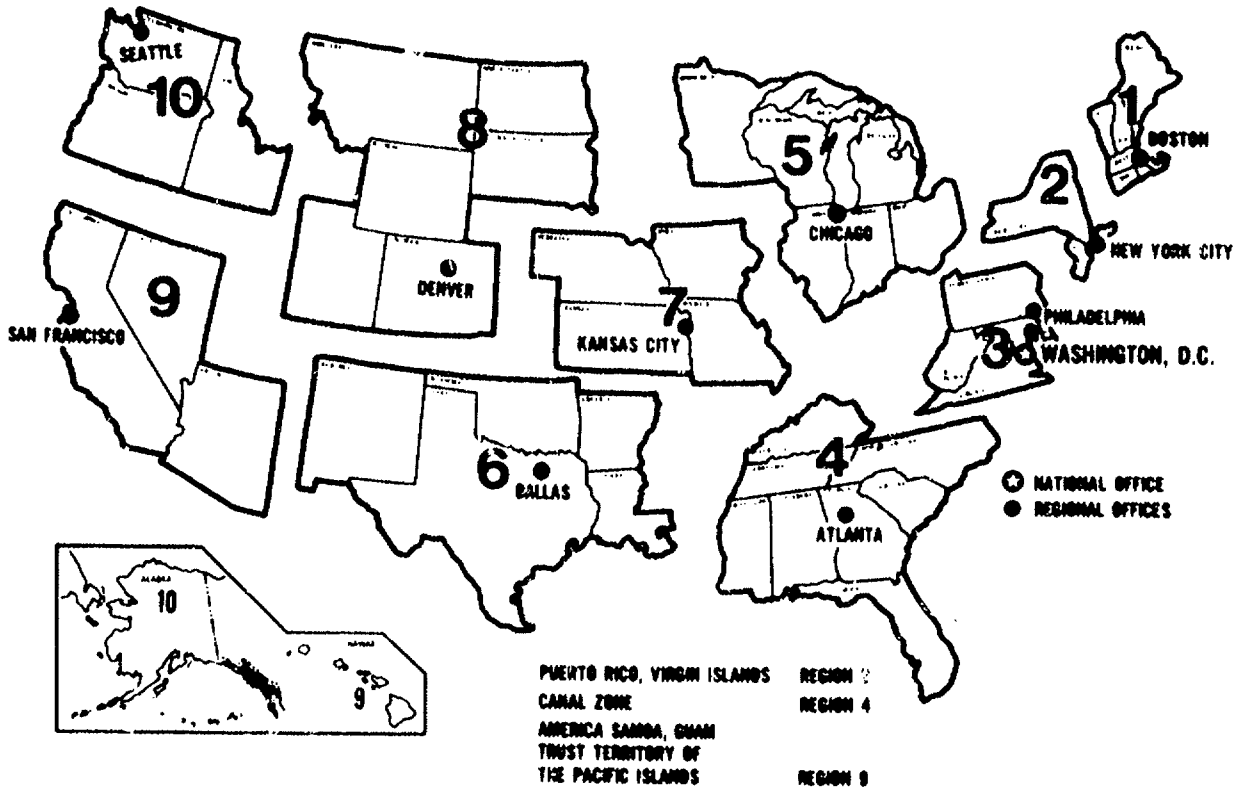


Figure 1. U.S. Map Showing Federal Regions

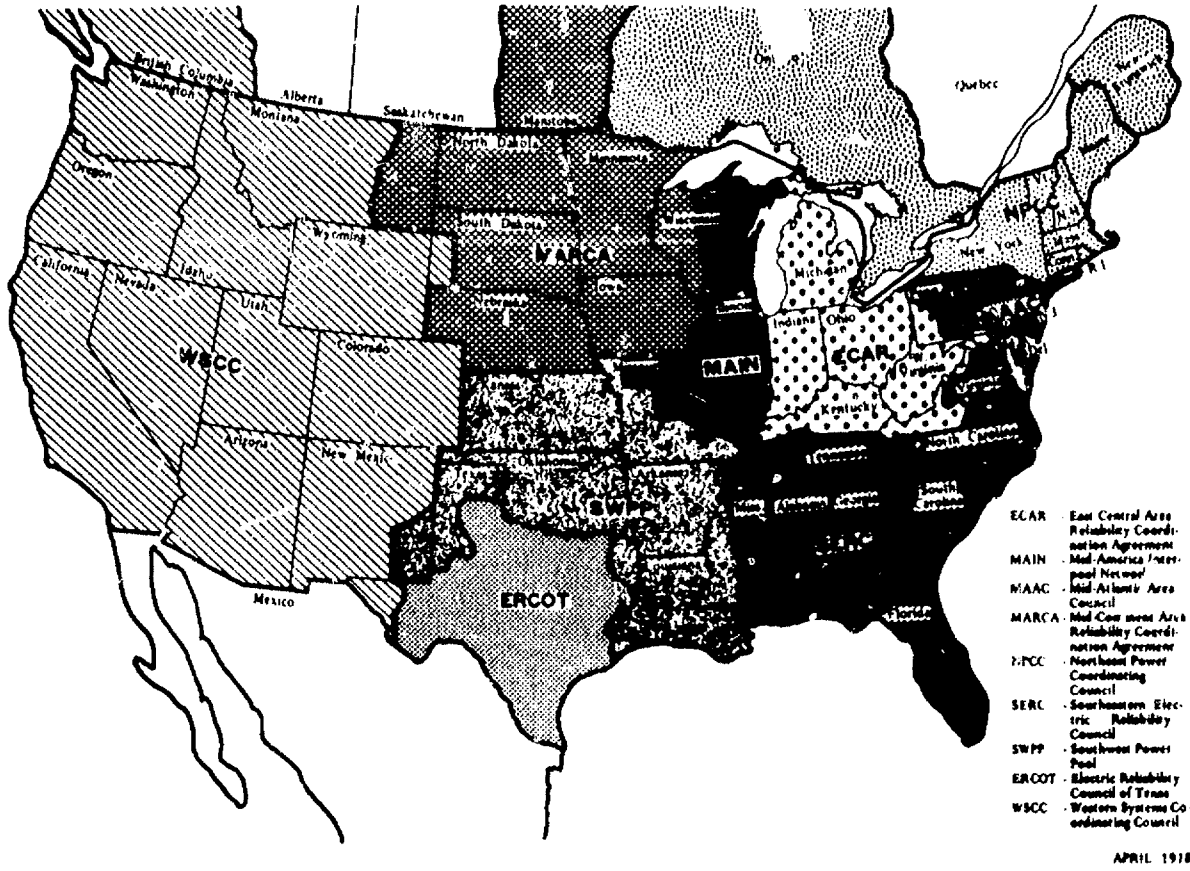


Figure 2. U.S. Map Showing National Electric Reliability Council Areas

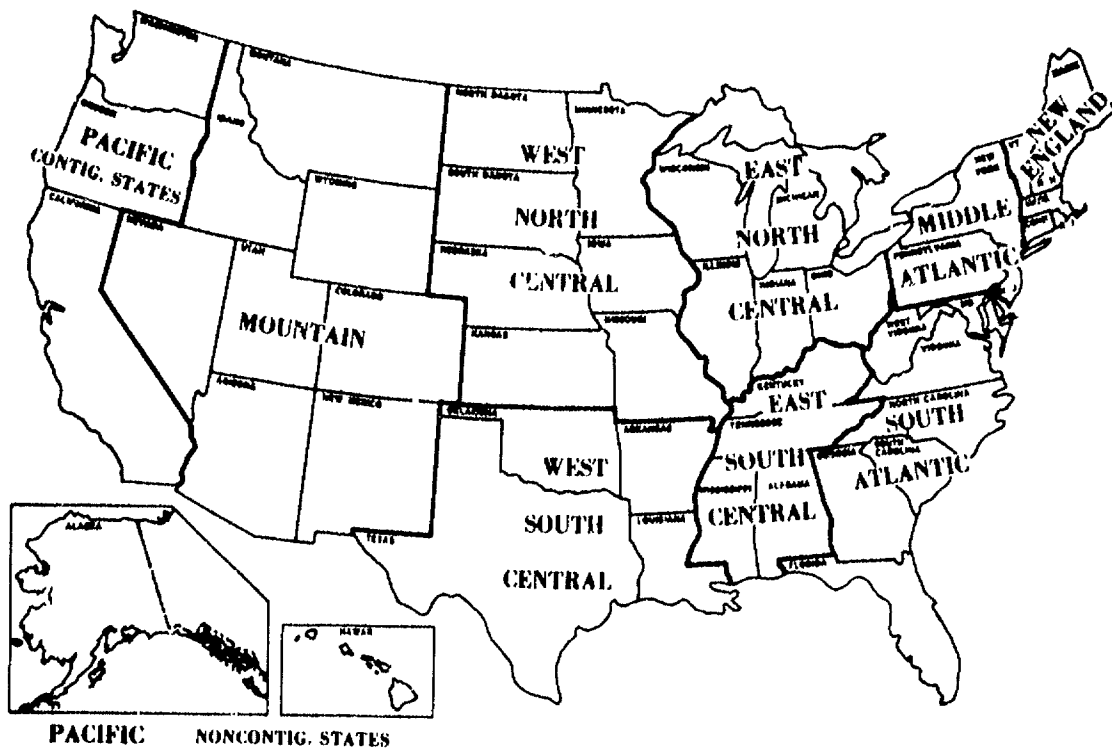


Figure 3. U.S. Map Showing Census Regions

ALABAMA

	UNIT NUMBER	NAMEPLATE RATING-MW	UNIT TYPE	PRIMARY FUEL	ALTERNATIVE FUEL	STATUS	DATE	JOINTLY OWNED	LAST UPDATE
ALABAMA ELEC COOP. INC									
PLANT: GANTT	COUNTY: COVINGTON								
	1	0.8	HY	WATER	NONE	EXISTING	1924	NO	JUN 78
	2	0.4	HY	WATER	NONE	EXISTING	1924	NO	JUN 78
	3	1.2	HY	WATER	NONE	EXISTING	1926	NO	JUN 78
PLANT: POINT "A"	COUNTY: COVINGTON								
	1	1.6	HY	WATER	NONE	EXISTING	1925	NO	JUN 78
	2	1.6	HY	WATER	NONE	EXISTING	1925	NO	JUN 78
	3	2.0	HY	WATER	NONE	EXISTING	1949	NO	JUN 78
PLANT: TOMBIGBEE	COUNTY: WASHINGTON								
	1	75.0	ST	COAL	NONE	EXISTING	1969	NO	JUN 78
	2	235.0	ST	COAL	NONE	EXISTING	1978	NO	NOV 78
	3	235.0	ST	COAL	UNK	PROJECTD	1980	NO	FEB 80
PLANT: MCWILLIAMS	COUNTY: COVINGTON								
	1	7.5	ST	COAL	NG	EXISTING	1954	NO	JUN 78
	2	7.5	ST	COAL	NG	EXISTING	1954	NO	JUN 78
	3	25.0	ST	COAL	NG	EXISTING	1959	NO	JUN 78
PLANT: NOT SITED	COUNTY:								
	1	400.0	ST	COAL	UNK	PROJECTD	1985	NO	
SO CO:ALABAMA POWER CO									
PLANT: BANKHEAD DAM	COUNTY: TUSCALOOSA								
	1	45.0	HY	WATER	NONE	EXISTING	1963	NO	DEC 77
PLANT: BARRY	COUNTY: MOBILE								
	A	29.8	GT	FO2	NONE	EXISTING	1971	NO	DEC 78
	B	29.8	GT	FO2	NONE	EXISTING	1971	NO	DEC 78
	1	153.1	ST	BIT	NG	EXISTING	1954	NO	DEC 78
	2	153.1	ST	BIT	NG	EXISTING	1954	NO	NOV 78
	3	272.0	ST	BIT	NONE	EXISTING	1959	NO	DEC 78
	4	403.8	ST	BIT	NONE	EXISTING	1969	NO	DEC 78
	5	788.8	ST	BIT	NONE	EXISTING	1971	NO	DEC 78
PLANT: WALTER BOUDIN DAM	COUNTY: ELMORE								
	1	75.0	HY	WATER	NONE	SHUTDOWN	1967	NO	JUL 77
	2	75.0	HY	WATER	NONE	SHUTDOWN	1967	NO	JUL 77
	3	75.0	HY	WATER	NONE	SHUTDOWN	1967	NO	JUL 77
PLANT: CHICKASAW	COUNTY: MOBILE								
	1	40.0	ST	NG	NONE	EXISTING	1941	NO	JAN 78
	2	40.0	ST	NG	NONE	EXISTING	1943	NO	JAN 78
	3	40.0	ST	FO2	NG	EXISTING	1951	NO	JAN 78
PLANT: DEMOPOLIS	COUNTY: MARENGO								
	1	24.0	GT	FO2	NONE	EXISTING	1969	NO	JAN 78
	2	24.0	GT	FO2	NONE	EXISTING	1969	NO	JAN 78
PLANT: GADSDEN NEW	COUNTY: ETOWAH								
	1	60.0	ST	BIT	GAS	EXISTING	1949	NO	JAN 78
	2	60.0	ST	BIT	GAS	EXISTING	1949	NO	JAN 78
PLANT: GORGAS	COUNTY: WALKER								
	4	69.0	ST	BIT	NONE	RETIRED	1977	NO	NOV 78

ALABAMA

SO CO:ALABAMA POWER CO	UNIT NUMBER	NAMEPLATE RATING-MW	UNIT TYPE	PRIMARY FUEL	ALTERNATIVE FUEL	STATUS	DATE	JOINTLY OWNED	LAST UPDATE
PLANT: GORGAS	COUNTY: WALKER								
	5	69.0	ST	BIT	NONE	EXISTING	1944	NO	NOV 78
	6	125.0	ST	BIT	NONE	EXISTING	1951	NO	NOV 78
	7	125.0	ST	BIT	NONE	EXISTING	1952	NO	NOV 78
	8	187.5	ST	BIT	NONE	EXISTING	1956	NO	NOV 78
	9	190.4	ST	BIT	NONE	EXISTING	1958	NO	NOV 78
	10	788.8	ST	BIT	NONE	EXISTING	1972	NO	NOV 78
PLANT: GREENE COUNTY	COUNTY: WALKER								
	1	299.2	ST	BIT	NONE	EXISTING	1965	YES	JAN 78
	2	269.2	ST	BIT	NONE	EXISTING	1966	YES	JAN 78
PLANT: H NEELY HENRY DAM	COUNTY: CALHOUN								
	1	24.0	HY	WATER	NONE	EXISTING	1966	NO	JAN 78
	2	24.0	HY	WATER	NONE	EXISTING	1966	NO	JAN 78
	3	24.0	HY	WATER	NONE	EXISTING	1966	NO	JAN 78
PLANT: HOLT DAM	COUNTY: TUSCALOOSA								
	1	40.0	HY	WATER	NONE	EXISTING	1968	NO	JAN 78
PLANT: JORDAN	COUNTY: ELMORE								
	1	25.0	HY	WATER	NONE	EXISTING	1928	NO	JAN 78
	2	25.0	HY	WATER	NONE	EXISTING	1928	NO	JAN 78
	3	25.0	HY	WATER	NONE	EXISTING	1928	NO	JAN 78
	4	25.0	HY	WATER	NONE	EXISTING	1928	NO	JAN 78
PLANT: LOGAN MARTIN DAM	COUNTY: TALLADEGA								
	1	43.0	HY	WATER	NONE	EXISTING	1964	NO	JAN 78
	2	43.0	HY	WATER	NONE	EXISTING	1964	NO	JAN 78
	3	43.0	HY	WATER	NONE	EXISTING	1964	NO	JAN 78
PLANT: LAY DAM	COUNTY: CHILTON								
	1	30.0	HY	WATER	NONE	EXISTING	1968	NO	JAN 78
	2	30.0	HY	WATER	NONE	EXISTING	1968	NO	JAN 78
	3	30.0	HY	WATER	NONE	EXISTING	1967	NO	JAN 78
	4	30.0	HY	WATER	NONE	EXISTING	1967	NO	JAN 78
	5	30.0	HY	WATER	NONE	EXISTING	1967	NO	JAN 78
	6	30.0	HY	WATER	NONE	EXISTING	1967	NO	JAN 78
PLANT: MARTIN DAM	COUNTY: ELMORE								
	1	33.0	HY	WATER	NONE	EXISTING	1926	NO	JAN 78
	2	33.0	HY	WATER	NONE	EXISTING	1926	NO	JAN 78
	3	33.0	HY	WATER	NONE	EXISTING	1926	NO	JAN 78
	4	55.0	HY	WATER	NONE	EXISTING	1952	NO	JAN 78
	5	55.0	HY	WATER	NONE	PROJECTD	1986	NO	DEC 79
PLANT: MITCHELL DAM	COUNTY: COOSA								
	1	18.0	HY	WATER	NONE	EXISTING	1923	NO	JAN 78
	2	18.0	HY	WATER	NONE	EXISTING	1923	NO	JAN 78
	3	18.0	HY	WATER	NONE	EXISTING	1923	NO	JAN 78
	4	20.0	HY	WATER	NONE	EXISTING	1949	NO	JAN 78
	5	50.0	HY	WATER	NONE	PROJECTD	1983	NO	DEC 79
	6	50.0	HY	WATER	NONE	PROJECTD	1983	NO	DEC 79
	7	50.0	HY	WATER	NONE	PROJECTD	1984	NO	DEC 79

ALABAMA

	UNIT NUMBER	NAMEPLATE RATING-MW	UNIT TYPE	PRIMARY FUEL	ALTERNATIVE FUEL	STATUS	DATE	JOINTLY OWNED	LAST UPDATE
SO CO: ALABAMA POWER CO									
PLANT: LEWIS SMITH DAM	COUNTY: WALKER								
	1	79.0	HY	WATER	NONE	EXISTING	1961	NO	JAN 78
	2	79.0	HY	WATER	NONE	EXISTING	1962	NO	JAN 78
PLANT: THURLOW DAM	COUNTY: ELMORE								
	1	25.0	HY	WATER	NONE	EXISTING	1930	NO	JAN 78
	2	25.0	HY	WATER	NONE	EXISTING	1930	NO	JAN 78
PLANT: WEISS DAM	COUNTY: CHEROKEE								
	1	29.0	HY	WATER	NONE	EXISTING	1962	NO	JAN 78
	2	29.0	HY	WATER	NONE	EXISTING	1961	NO	JAN 78
	3	29.0	HY	WATER	NONE	EXISTING	1961	NO	JAN 78
PLANT: YATES DAM	COUNTY: ELMORE								
	1	16.0	HY	WATER	NONE	EXISTING	1928	NO	JAN 78
	2	16.0	HY	WATER	NONE	EXISTING	1928	NO	JAN 78
PLANT: FARLEY	COUNTY: HOUSTON								
	1	888.3	NP	URAN	NONE	EXISTING	1977	NO	JAN 78
	2	888.0	NP	URAN	NONE	PROJECTD	1980	NO	DEC 79
PLANT: MILLER	COUNTY: JEFFERSON								
	1	705.5	ST	COAL	NONE	EXISTING	1978	NO	JAN 79
	2	718.0	ST	COAL	NONE	PROJECTD	1982	NO	DEC 79
	3	718.0	ST	COAL	NONE	PROJECTD	1984	NO	DEC 79
	4	718.0	ST	COAL	NONE	PROJECTD	1985	NO	DEC 79
PLANT: BARTON	COUNTY: CHILTON								
	1	1208.0	NB	URAN	NONE	POSTPONE		NO	APR 77
	2	1208.0	NB	URAN	NONE	POSTPONE		NO	APR 77
	3	1208.0	NB	URAN	NONE	CANCELLED		NO	DEC 77
	4	1208.0	NB	URAN	NONE	CANCELLED		NO	DEC 77
PLANT: HARRIS	COUNTY: RANDOLPH								
	1	68.0	HY	WATER	NONE	PROJECTD	1982	NO	DEC 79
	2	68.0	HY	WATER	NONE	PROJECTD	1982	NO	DEC 79
PLANT: UNSITED	COUNTY:								
	A1	783.0	ST	COAL	NONE	PROJECTD	1988	NO	DEC 79
	A2	783.0	ST	COAL	NONE	PROJECTD	1989	NO	DEC 79
	A3	783.0	ST	COAL	UNK	PROJECTD	1990	NO	JAN 79
	A4	330.0	GT	OIL	UNK	CANCELLED		NO	JAN 79
	A6	808.0	ST	COAL	UNK	CANCELLED		NO	JAN 79
	A7	100.0	GT	OIL	UNK	CANCELLED		NO	JAN 79
	45	100.0	GT	OIL	UNK	CANCELLED		NO	JAN 79
SOUTHEASTERN POWER ADM									
PLANT: JONES BLUFF	COUNTY: ALTAUGA								
	1	17.0	HY	WATER	NONE	EXISTING	1975	NO	OCT 77
	2	17.0	HY	WATER	NONE	EXISTING	1975	NO	OCT 77
	3	17.0	HY	WATER	NONE	EXISTING	1975	NO	OCT 77
	4	17.0	HY	WATER	NONE	EXISTING	1975	NO	OCT 77

## ALABAMA

UNIT NUMBER	NAMEPLATE RATING-MW	UNIT TYPE	PRIMARY FUEL	ALTERNATIVE FUEL	STATUS	DATE	JOINTLY OWNED	LAST UPDATE
SO CO: SOUTHERN ELEC GENERATING CO								
PLANT: GASTON, E C								
COUNTY: ST CLAIR								
1	272.0	ST	COAL	NONE	EXISTING	1960	YES	OCT 77
2	272.0	ST	COAL	NONE	EXISTING	1960	YES	OCT 77
3	272.0	ST	COAL	NONE	EXISTING	1961	YES	OCT 77
4	244.8	ST	COAL	NONE	EXISTING	1962	YES	OCT 77
5	952.0	ST	BIT	NONE	EXISTING	1974	YES	NOV 78
TENNESSEE VALLEY AUTHORITY								
PLANT: BROWNS FERRY								
COUNTY: LIMESTONE								
1	1152.0	NB	URAN	NONE	EXISTING	1974	NO	DEC 77
2	1152.0	NB	URAN	NONE	EXISTING	1975	NO	DEC 77
3	1152.0	NB	URAN	NONE	EXISTING	1977	NO	DEC 77
PLANT: COLBERT								
COUNTY: COLBERT								
1	200.0	ST	COAL	NONE	EXISTING	1955	NO	DEC 77
2	223.0	ST	COAL	NONE	EXISTING	1955	NO	DEC 77
3	223.0	ST	COAL	NONE	EXISTING	1955	NO	DEC 77
4	223.0	ST	COAL	NONE	EXISTING	1955	NO	DEC 77
5	550.0	ST	COAL	NONE	EXISTING	1965	NO	DEC 77
GT1	60.0	GT	GAS	OIL	EXISTING	1972	NO	DEC 77
GT2	60.0	GT	GAS	OIL	EXISTING	1972	NO	DEC 77
GT3	60.0	GT	GAS	OIL	EXISTING	1972	NO	DEC 77
GT4	60.0	GT	GAS	OIL	EXISTING	1972	NO	DEC 77
GT5	60.0	GT	GAS	OIL	EXISTING	1972	NO	OCT 78
GT6	60.0	GT	GAS	OIL	EXISTING	1972	NO	DEC 77
GT7	60.0	GT	GAS	OIL	EXISTING	1972	NO	DEC 77
GT8	60.0	GT	GAS	OIL	EXISTING	1972	NO	DEC 77
PLANT: GUNTERSVILLE								
COUNTY: MARSHALL								
1	24.0	HY	WATER	NONE	EXISTING	1939	NO	DEC 77
2	24.0	HY	WATER	NONE	EXISTING	1939	NO	DEC 77
3	29.0	HY	WATER	NONE	EXISTING	1940	NO	DEC 77
4	28.5	HY	WATER	NONE	EXISTING	1952	NO	DEC 77
PLANT: WHEELER								
COUNTY: LAWRENCE								
1	32.0	HY	WATER	NONE	EXISTING	1936	NO	DEC 77
2	32.0	HY	WATER	NONE	EXISTING	1937	NO	DEC 77
3	32.0	HY	WATER	NONE	EXISTING	1941	NO	DEC 77
4	32.0	HY	WATER	NONE	EXISTING	1941	NO	DEC 77
5	32.0	HY	WATER	NONE	EXISTING	1948	NO	DEC 77
6	35.0	HY	WATER	NONE	EXISTING	1949	NO	DEC 77
7	32.0	HY	WATER	NONE	EXISTING	1949	NO	DEC 77
8	32.0	HY	WATER	NONE	EXISTING	1950	NO	DEC 77
9	33.0	HY	WATER	NONE	EXISTING	1962	NO	DEC 77
10	32.0	HY	WATER	NONE	EXISTING	1963	NO	DEC 77
11	33.0	HY	WATER	NONE	EXISTING	1963	NO	DEC 77
PLANT: WIDOWS CREEK								
COUNTY: JACKSON								
1	141.0	ST	COAL	NONE	EXISTING	1952	NO	DEC 77

## ALABAMA

UNIT NUMBER	NAMEPLATE RATING-MW	UNIT TYPE	PRIMARY FUEL	ALTERNATIVE FUEL	STATUS	DATE	JOINTLY OWNED	LAST UPDATE
TENNESSEE VALLEY AUTHORITY								
PLANT: WIDOWS CREEK								
COUNTY: JACKSON								
2	141.0	ST	COAL	NONE	EXISTING	1952	NO	DEC 77
3	150.0	ST	COAL	NONE	EXISTING	1952	NO	DEC 77
4	141.0	ST	COAL	NONE	EXISTING	1953	NO	DEC 77
5	141.0	ST	COAL	NONE	EXISTING	1954	NO	DEC 77
6	141.0	ST	COAL	NONE	EXISTING	1954	NO	DEC 77
7	575.0	ST	COAL	NONE	EXISTING	1961	NO	DEC 77
8	550.0	ST	COAL	NONE	EXISTING	1965	NO	DEC 77
PLANT: BELLEFONTE								
COUNTY: JACKSON								
1	1332.0	NP	URAN	NONE	PROJECTD	1983	NO	DEC 79
2	1332.0	NP	URAN	NONE	PROJECTD	1984	NO	DEC 79
PLANT: WILSON								
COUNTY: LAUDERDALE								
1	23.0	HY	WATER	NONE	EXISTING	1967	NO	DEC 77
2	23.0	HY	WATER	NONE	EXISTING	1967	NO	DEC 77
3	23.0	HY	WATER	NONE	EXISTING	1967	NO	DEC 77
4	23.0	HY	WATER	NONE	EXISTING	1966	NO	DEC 77
5	31.0	HY	WATER	NONE	EXISTING	1968	NO	DEC 77
6	31.0	HY	WATER	NONE	EXISTING	1968	NO	DEC 77
7	31.0	HY	WATER	NONE	EXISTING	1967	NO	DEC 77
8	31.0	HY	WATER	NONE	EXISTING	1967	NO	DEC 77
9	25.0	HY	WATER	NONE	EXISTING	1942	NO	DEC 77
10	25.0	HY	WATER	NONE	EXISTING	1942	NO	DEC 77
11	25.0	HY	WATER	NONE	EXISTING	1942	NO	DEC 77
12	25.0	HY	WATER	NONE	EXISTING	1942	NO	DEC 77
13	25.0	HY	WATER	NONE	EXISTING	1949	NO	DEC 77
14	25.0	HY	WATER	NONE	EXISTING	1950	NO	DEC 77
15	25.0	HY	WATER	NONE	EXISTING	1943	NO	DEC 77
16	25.0	HY	WATER	NONE	EXISTING	1943	NO	DEC 77
17	25.0	HY	WATER	NONE	EXISTING	1950	NO	DEC 77
18	25.0	HY	WATER	NONE	EXISTING	1950	NO	DEC 77
19	54.0	HY	WATER	NONE	EXISTING	1961	NO	DEC 77
20	54.0	HY	WATER	NONE	EXISTING	1962	NO	DEC 77
21	54.0	HY	WATER	NONE	EXISTING	1962	NO	DEC 77
U S ARMY CORPS OF ENGINEERS								
PLANT: MILLERS FERRY								
COUNTY: WILCOX								
1	25.0	HY	WATER	NONE	EXISTING	1970	NO	JUN 76
2	25.0	HY	WATER	NONE	EXISTING	1970	NO	JUN 76
3	25.0	HY	WATER	NONE	EXISTING	1970	NO	JUN 76

## ALASKA

	UNIT NUMBER	NAMEPLATE RATING-MW	UNIT TYPE	PRIMARY FUEL	ALTERNATIVE FUEL	STATUS	DATE	JOINTLY OWNED	LAST UPDATE
ALASKA ELECTRIC LT & PWR CO									
PLANT: ANNEX CREEK	COUNTY: JUNEAU DIVISION								
	5	1.4	HY	WATER	NONE	EXISTING	1915	NO	DEC 78
	6	1.4	HY	WATER	NONE	EXISTING	1915	NO	DEC 78
PLANT: GOLD CREEK	COUNTY: JUNEAU DIVISION								
	1	0.8	HY	WATER	NONE	EXISTING	1951	NO	DEC 78
	2	0.4	HY	WATER	NONE	EXISTING	1914	NO	DEC 78
	3	0.4	HY	WATER	NONE	EXISTING	1914	NO	DEC 78
	IC1	1.3	IC	FO2	NONE	EXISTING	1952	NO	DEC 78
	IC2	1.2	IC	FO2	NONE	EXISTING	1954	NO	DEC 78
	IC3	1.1	IC	FO2	NONE	EXISTING	1961	NO	DEC 78
	IC4	3.5	IC	FO2	NONE	EXISTING	1963	NO	DEC 78
	IC5	1.1	IC	FO2	NONE	EXISTING	1966	NO	DEC 78
PLANT: LEMON CREEK	COUNTY: JUNEAU DIVISION								
	1	2.8	IC	FO2	NONE	EXISTING	1969	NO	DEC 78
	2	2.8	IC	FO2	NONE	EXISTING	1969	NO	DEC 78
	3	2.8	IC	FO2	NONE	EXISTING	1974	NO	DEC 78
PLANT: SALMON CREEK	COUNTY: JUNEAU DIVISION								
	1	1.4	HY	WATER	NONE	EXISTING	1922	NO	DEC 78
	2	1.4	HY	WATER	NONE	EXISTING	1922	NO	DEC 78
	3	1.4	HY	WATER	NONE	EXISTING	1912	NO	DEC 78
	4	1.4	HY	WATER	NONE	EXISTING	1912	NO	DEC 78
ALASKA POWER ADMINISTRATION									
PLANT: EKLUTNA	COUNTY: MATANUSKA-SUSITNA DI								
	1	15.0	HY	WATER	NONE	EXISTING	1954	NO	DEC 78
	2	15.0	HY	WATER	NONE	EXISTING	1954	NO	DEC 78
PLANT: SNETTISHAM	COUNTY: JUNEAU DIVISION								
	1	23.6	HY	WATER	NONE	EXISTING	1973	NO	DEC 78
	2	23.6	HY	WATER	NONE	EXISTING	1973	NO	DEC 78
ALASKA POWER AND TELEPHONE COMPANY									
PLANT: SKAGWAY	COUNTY: JUNEAU DIVISION								
	1	0.1	HY	WATER	NONE	EXISTING	1957	NO	DEC 78
	2	0.2	HY	WATER	NONE	EXISTING	1909	NO	DEC 78
	5	0.1	IC	FO2	NONE	EXISTING	1955	NO	DEC 78
	6	0.3	IC	FO2	NONE	EXISTING	1956	NO	DEC 78
	7	0.2	IC	FO2	NONE	EXISTING	1966	NO	DEC 78
	8	0.3	IC	FO2	NONE	EXISTING	1968	NO	DEC 78
	9	0.3	IC	FO2	NONE	EXISTING	1966	NO	DEC 78
PLANT: MCGRATH	COUNTY: UNORGANIZED BOROUGH								
	1	0.9	IC	OIL	NONE	EXISTING	1971	NO	JUN 79

## ALASKA

	UNIT NUMBER	NAMEPLATE RATING-MW	UNIT TYPE	PRIMARY FUEL	ALTERNATIVE FUEL	STATUS	DATE	JOINTLY OWNED	LAST UPDATE
ALASKA VILLAGE ELCTRIC COOP. INC									
PLANT: ALAKANUK	COUNTY: BETHEL DIVISION								
	1	0.3	IC	F02	NONE	EXISTING	1972	NO	JUN 78
	2	0.1	IC	F02	NONE	EXISTING	1975	NO	JUN 78
	3	0.3	IC	F02	NONE	EXISTING	1975	NO	JUN 78
PLANT: ANGOON	COUNTY: ANGOON DIVISION								
	1	0.2	IC	UNK	UNK	RETIRED	1978	NO	FEB 76
	2	0.1	IC	UNK	UNK	RETIRED	1978	NO	FEB 76
	3	0.3	IC	UNK	UNK	RETIRED	1978	NO	FEB 76
PLANT: ANVIK	COUNTY: UPPER YUKON DIVISION								
	1	0.1	IC	F02	NONE	EXISTING	1970	NO	JUN 78
	2	0.1	IC	F02	NONE	EXISTING	1970	NO	JUN 78
PLANT: CHEVAK	COUNTY: BETHEL DIVISION								
	1	0.3	IC	F02	NONE	EXISTING	1971	NO	JUN 78
	2	0.2	IC	F02	NONE	EXISTING	1972	NO	JUN 78
	3	0.1	IC	F02	NONE	EXISTING	1975	NO	JUN 78
PLANT: EEK	COUNTY: BETHEL DIVISION								
	1	0.1	IC	F02	NONE	EXISTING	1971	NO	JUN 78
	2	0.1	IC	F02	NONE	EXISTING	1971	NO	JUN 78
	3	0.1	IC	F02	NONE	EXISTING	1975	NO	JUN 78
PLANT: ELIM	COUNTY: NOME DIVISION								
	1	0.1	IC	F02	NONE	EXISTING	1971	NO	JUN 78
	2	0.1	IC	F02	NONE	EXISTING	1971	NO	JUN 78
	3	0.1	IC	F02	NONE	EXISTING	1975	NO	JUN 78
PLANT: EYMONAK	COUNTY: BETHEL DIVISION								
	1	0.2	IC	F02	NONE	EXISTING	1970	NO	JUN 78
	2	0.2	IC	F02	NONE	EXISTING	1970	NO	JUN 78
	3	0.3	IC	F02	NONE	EXISTING	1975	NO	JUN 78
PLANT: GAMBELL	COUNTY: NOME DIVISION								
	1	0.2	IC	F02	NONE	EXISTING	1971	NO	JUN 78
	2	0.1	IC	F02	NONE	EXISTING	1971	NO	JUN 78
	3	0.3	IC	F02	NONE	SHUTDOWN	1975	NO	JUN 78
PLANT: GOODNEWS BAY	COUNTY: BETHEL DIVISION								
	2	0.1	IC	F02	NONE	EXISTING	1972	NO	JUN 78
	3	0.1	IC	F02	NONE	EXISTING	1972	NO	JUN 78
PLANT: GRAYLING	COUNTY: UPPER YUKON DIVISION								
	1	0.1	IC	F02	NONE	EXISTING	1969	NO	JUN 78
	2	0.1	IC	F02	NONE	EXISTING	1969	NO	JUN 78
	3	0.1	IC	F02	NONE	EXISTING	1969	NO	JUN 78
PLANT: HOLY CROSS	COUNTY: BETHEL DIVISION								
	1	0.2	IC	F02	NONE	EXISTING	1971	NO	JUN 78
	2	0.3	IC	F02	NONE	EXISTING	1971	NO	JUN 78
PLANT: HOOPER BAY	COUNTY: KOBUK DIVISION								
	1	0.2	IC	F02	NONE	EXISTING	1962	NO	JUN 78
	2	0.1	IC	F02	NONE	EXISTING	1962	NO	JUN 78
	3	0.3	IC	F02	NONE	EXISTING	1975	NO	JUN 78
PLANT: HUSLIA	COUNTY: UPPER YUKON DIVISION								
	1	0.1	IC	F02	NONE	EXISTING	1969	NO	JUN 78

## ALASKA

	UNIT NUMBER	NAMEPLATE RATING-MW	UNIT TYPE	PRIMARY FUEL	ALTERNATIVE FUEL	STATUS	DATE	JOINTLY OWNED	LAST UPDATE
ALASKA VILLAGE ELCTRIC COOP, INC									
PLANT: HUSLIA	COUNTY: UPPER YUKON DIVISION								
	2	0.1	IC	F02	NONE	EXISTING	1969	NO	JUN 78
	3	0.1	IC	F02	NONE	EXISTING	1972	NO	JUN 78
PLANT: LOWER KALSKAG	COUNTY: BETHEL DIVISION								
	1	0.1	IC	F02	NONE	EXISTING	1962	NO	JUN 78
	2	0.1	IC	F02	NONE	EXISTING	1962	NO	JUN 78
	3	0.1	IC	F02	NONE	EXISTING	1962	NO	JUN 78
PLANT: KALTAG	COUNTY: KOBUK DIVISION								
	1	0.3	IC	F02	NONE	EXISTING	1972	NO	JUN 78
	2	0.1	IC	F02	NONE	EXISTING	1972	NO	JUN 78
	3	0.1	IC	F02	NONE	EXISTING	1972	NO	JUN 78
PLANT: KIANA	COUNTY: KOBUK DIVISION								
	1	0.3	IC	F02	NONE	EXISTING	1970	NO	JUN 78
	2	0.3	IC	F02	NONE	EXISTING	1975	NO	JUN 78
	3	0.1	IC	F02	NONE	EXISTING	1975	NO	JUN 78
PLANT: KIVALINA	COUNTY: NOME DIVISION								
	1	0.2	IC	F02	NONE	EXISTING	1972	NO	JUN 78
	2	0.3	IC	F02	NONE	EXISTING	1972	NO	JUN 78
	3	0.1	IC	F02	NONE	EXISTING	1975	NO	JUN 78
PLANT: KOYUK	COUNTY: BETHEL DIVISION								
	2	0.1	IC	F02	NONE	EXISTING	1975	NO	JUN 78
	3	0.1	IC	F02	NONE	EXISTING	1975	NO	JUN 78
PLANT: MARSHALL	COUNTY: BETHEL DIVISION								
	1	0.1	IC	F02	NONE	EXISTING	1971	NO	JUN 78
	2	0.1	IC	F02	NONE	EXISTING	1971	NO	JUN 78
	3	0.1	IC	F02	NONE	EXISTING	1971	NO	JUN 78
PLANT: MEKORYUK	COUNTY: FAIRBANKS DIVISION								
	2	0.1	IC	F02	NONE	EXISTING	1970	NO	JUN 78
	3	0.1	IC	F02	NONE	EXISTING	1970	NO	JUN 78
PLANT: MINTO	COUNTY: BETHEL DIVISION								
	1	0.1	IC	F02	NONE	EXISTING	1971	NO	JUN 78
	2	0.1	IC	F02	NONE	EXISTING	1971	NO	JUN 78
	3	0.1	IC	F02	NONE	EXISTING	1972	NO	JUN 78
PLANT: MOUNTAIN VILLAGE	COUNTY: BRISTOL BAY BOROUGH								
	1	0.3	IC	F02	NONE	EXISTING	1972	NO	JUN 78
	2	0.3	IC	F02	NONE	EXISTING	1975	NO	JUN 78
	3	0.1	IC	F02	NONE	EXISTING	1975	NO	JUN 78
PLANT: NOORVIK	COUNTY: UPPER YUKON DIVISION								
	1	0.3	IC	F02	NONE	EXISTING	1974	NO	JUN 78
	2	0.3	IC	F02	NONE	EXISTING	1974	NO	JUN 78
	3	0.1	IC	F02	NONE	EXISTING	1974	NO	JUN 78
PLANT: NOATAK	COUNTY: KOBUK DIVISION								
	1	0.2	IC	F02	NONE	EXISTING	1972	NO	JUN 78
	2	0.1	IC	F02	NONE	EXISTING	1972	NO	JUN 78
	3	0.1	IC	F02	NONE	EXISTING	1972	NO	JUN 78
PLANT: NULATO	COUNTY: BETHEL DIVISION								
	1	0.3	IC	F02	NONE	EXISTING	1971	NO	JUN 78

## ALASKA

	UNIT NUMBER	NAMEPLATE RATING-MW	UNIT TYPE	PRIMARY FUEL	ALTERNATIVE FUEL	STATUS	DATE	JOINTLY OWNED	LAST UPDATE
ALASKA VILLAGE ELCTRIC COOP. INC									
PLANT: NULATO	COUNTY: BETHEL DIVISION	3	0.3	IC	F02	NONE	EXISTING	1975	NO JUN 78
PLANT: NUNAPITCHUK	COUNTY: KODIAK DIVISION	1	0.2	IC	F02	NONE	EXISTING	1970	NO JUN 78
		2	0.2	IC	F02	NONE	EXISTING	1970	NO JUN 78
		3	0.1	IC	F02	NONE	EXISTING	1975	NO JUN 78
PLANT: NEW STUYAHOK	COUNTY: KOBUK DIVISION	1	0.1	IC	F02	NONE	EXISTING	1972	NO JUN 78
		2	0.1	IC	F02	NONE	EXISTING	1972	NO JUN 78
		3	0.1	IC	F02	NONE	EXISTING	1972	NO JUN 78
PLANT: PILOT STATION	COUNTY: BETHEL DIVISION	1	0.1	IC	F02	NONE	EXISTING	1970	NO JUN 78
		2	0.1	IC	F02	NONE	EXISTING	1970	NO JUN 78
		3	0.1	IC	F02	NONE	EXISTING	1970	NO JUN 78
PLANT: QUINHAGAK	COUNTY: NOME DIVISION	1	0.2	IC	F02	NONE	EXISTING	1970	NO JUN 78
		2	0.1	IC	F02	NONE	EXISTING	1970	NO JUN 78
		3	0.1	IC	F02	NONE	EXISTING	1975	NO JUN 78
PLANT: ST MARY'S	COUNTY: NOME DIVISION	1	0.6	IC	F02	NONE	EXISTING	1974	NO JUN 78
		2	0.3	IC	F02	NONE	EXISTING	1974	NO JUN 78
		3	0.3	IC	F02	NONE	EXISTING	1975	NO JUN 78
PLANT: ST MICHAEL	COUNTY: NOME DIVISION	1	0.1	IC	F02	NONE	EXISTING	1970	NO JUN 78
		2	0.1	IC	F02	NONE	EXISTING	1973	NO JUN 78
		3	0.1	IC	F02	NONE	EXISTING	1973	NO JUN 78
PLANT: SAVOONGA	COUNTY: BETHEL DIVISION	1	0.3	IC	F02	NONE	EXISTING	1972	NO JUN 78
		2	0.3	IC	F02	NONE	EXISTING	1972	NO JUN 78
		3	0.1	IC	F02	NONE	EXISTING	1975	NO JUN 78
PLANT: SELAWIK	COUNTY: UPPER YUKON DIVISION	1	0.3	IC	F02	NONE	EXISTING	1970	NO JUN 78
		2	0.3	IC	F02	NONE	EXISTING	1975	NO JUN 78
		3	0.1	IC	F02	NONE	EXISTING	1975	NO JUN 78
PLANT: SCAMMON BAY	COUNTY: KOBUK DIVISION	1	0.1	IC	F02	NONE	EXISTING	1974	NO JUN 78
		2	0.1	IC	F02	NONE	EXISTING	1974	NO JUN 78
PLANT: SHAGELUK	COUNTY: NOME DIVISION	2	0.1	IC	F02	NONE	EXISTING	1970	NO JUN 78
		3	0.1	IC	F02	NONE	EXISTING	1970	NO JUN 78
PLANT: SHAKTOOLIK	COUNTY: NOME DIVISION	1	0.1	IC	F02	NONE	EXISTING	1971	NO JUN 78
		2	0.1	IC	F02	NONE	EXISTING	1971	NO JUN 78
		3	0.1	IC	F02	NONE	EXISTING	1971	NO JUN 78
PLANT: SHISHMAREF	COUNTY: KOBUK DIVISION	1	0.1	IC	F02	NONE	EXISTING	1970	NO JUN 78

## ALASKA

	UNIT NUMBER	NAMEPLATE RATING-MW	UNIT TYPE	PRIMARY FUEL	ALTERNATIVE FUEL	STATUS	DATE	JOINTLY OWNED	LAST UPDATE
ALASKA VILLAGE ELCTRIC COOP, INC									
PLANT: SHISHMAREF	COUNTY: KOBUK DIVISION								
	2	0.3	IC	FO2	NONE	EXISTING	1970	NO	JUN 78
	3	0.3	IC	FO2	NONE	EXISTING	1974	NO	JUN 78
PLANT: SHUNGNAK	COUNTY: BETHEL DIVISION								
	1	0.1	IC	FO2	NONE	EXISTING	1972	NO	JUN 78
	2	0.3	IC	FO2	NONE	EXISTING	1972	NO	JUN 78
	3	0.3	IC	FO2	NONE	EXISTING	1974	NO	JUN 78
PLANT: STEBBINS	COUNTY: BRISTOL BAY BOROUGH								
	2	0.1	IC	FO2	NONE	EXISTING	1972	NO	JUN 78
	3	0.1	IC	FO2	NONE	EXISTING	1972	NO	JUN 78
PLANT: TOGIAK	COUNTY: BETHEL DIVISION								
	1	0.1	IC	FO2	NONE	EXISTING	1970	NO	JUN 78
	2	0.3	IC	FO2	NONE	EXISTING	1970	NO	JUN 78
	3	0.2	IC	FO2	NONE	EXISTING	1975	NO	JUN 78
PLANT: TOKSOOK BAY	COUNTY: BETHEL DIVISION								
	1	0.3	IC	FO2	NONE	EXISTING	1972	NO	JUN 78
	2	0.3	IC	FO2	NONE	EXISTING	1972	NO	JUN 78
	3	0.1	IC	FO2	NONE	EXISTING	1975	NO	JUN 78
PLANT: TUNUNAK	COUNTY: BETHEL DIVISION								
	1	0.1	IC	FO2	NONE	EXISTING	1970	NO	JUN 78
	3	0.1	IC	FO2	NONE	EXISTING	1970	NO	JUN 78
PLANT: WALES	COUNTY: NOME DIVISION								
	1	0.1	IC	FO2	NONE	EXISTING	1972	NO	JUN 78
	2	0.1	IC	FO2	NONE	EXISTING	1972	NO	JUN 78
	3	0.1	IC	FO2	NONE	EXISTING	1972	NO	JUN 78
PLANT: AMBLER	COUNTY: KOBUK DIVISION								
	1	0.1	IC	UNK	UNK	EXISTING	1970	NO	FEB 76
	2	0.2	IC	UNK	UNK	EXISTING	1970	NO	FEB 76
	3	0.2	IC	UNK	UNK	EXISTING	1970	NO	FEB 76
PLANT: OLD HARBOR	COUNTY: BETHEL DIVISION								
	1	0.1	IC	FO2	NONE	EXISTING	1968	NO	JUN 78
	2	0.1	IC	FO2	NONE	EXISTING	1968	NO	JUN 78
ANCHORAGE MUN LT & PWR DEPT									
PLANT: ANCHORAGE	COUNTY: ANCHORAGE DIVISION								
	5	40.0	GT	NG	OIL	EXISTING	1975	NO	OCT 77
PLANT: ANCHORAGE 2	COUNTY: GREATER ANCHORAGE AR								
	1	1.9	GT	OIL	NONE	EXISTING	1975	NO	JAN 80
	2	1.5	GT	OIL	NONE	EXISTING	1962	NO	JAN 80
	3	1.5	GT	OIL	NONE	EXISTING	1962	NO	JAN 80
	4	3.5	GT	OIL	NONE	EXISTING	1975	NO	JAN 80
	5	3.0	GT	OIL	NONE	EXISTING	1973	NO	JAN 80
	6	3.5	GT	OIL	NONE	EXISTING	1962	NO	JAN 80
PLANT: GEO M SULLIVAN	COUNTY: ANCHORAGE DIVISION								
	6	40.0	CW	WH	OIL	EXISTING	1979	NO	JAN 80

## ALASKA

UNIT NAMEPLATE UNIT PRIMARY ALTERNATIVE STATUS DATE JOINTLY LAST	NUMBER RATING-MW TYPE FUEL FUEL	STATUS	DATE	JOINTLY OWNED	LAST UPDATE
ANCHORAGE MUN LT & PWR DEPT PLANT: GEO M SULLIVAN					
COUNTY: ANCHORAGE DIVISION					
7	78.0 CT	GAS OIL	EXISTING	1979	NO JAN 80
3	30.0 GT	GAS OIL	CANCELLED		NO JAN 79
9	78.0 GT	GAS OIL	CANCELLED		NO JAN 79
CHUGACH ELECTRIC ASSN. INC PLANT: BELUGA					
COUNTY: ANCHORAGE DIVISION					
1	15.0 GT	GAS NONE	EXISTING	1968	NO JUL 77
2	15.0 GT	GAS NONE	EXISTING	1968	NO JUL 77
3	53.0 GT	GAS NONE	EXISTING	1972	NO JUL 77
4	10.0 GT	GAS NONE	EXISTING	1976	NO JUN 77
5	53.0 GT	GAS NONE	EXISTING	1975	NO JUN 77
6	68.0 GT	GAS NONE	EXISTING	1976	NO JUN 77
7	68.0 GT	GAS NONE	EXISTING	1978	NO JAN 79
8	54.0 CW	WH NONE	PROJECTD	1980	NO DEC 79
PLANT: KNIK ARM					
COUNTY: ANCHORAGE DIVISION					
1	5.0 ST	GAS NONE	EXISTING	1958	NO JUN 77
2	3.0 ST	GAS NONE	EXISTING	1952	NO JUN 77
3	3.0 ST	GAS NONE	EXISTING	1952	NO JUN 77
4	3.0 ST	GAS NONE	EXISTING	1952	NO JUN 77
5	1.0 ST	GAS NONE	EXISTING	1952	NO JUN 77
PLANT: HOMER					
COUNTY: KENAI-COOK INLET DIV					
1&2	0.2 IC	FO2 NONE	EXISTING	1950	NO JUN 77
PLANT: COOPER LAKE					
COUNTY: KENAI-COOK INLET DIV					
1	15.0 HY	WATER NONE	EXISTING	1961	NO JUN 77
2	15.0 HY	WATER NONE	EXISTING	1961	NO JUN 77
PLANT: BERNICE LAKE					
COUNTY: KENAI-COOK INLET DIV					
1	9.0 GT	GAS OIL	EXISTING	1963	NO JUN 77
2	19.0 GT	GAS OIL	EXISTING	1971	NO JUN 77
PLANT: INTERNATIONAL					
COUNTY: ANCHORAGE DIVISION					
1	14.0 GT	GAS OIL	EXISTING	1964	NO JUN 77
2	14.0 GT	GAS OIL	EXISTING	1965	NO JUN 77
3	19.0 GT	GAS OIL	EXISTING	1969	NO JUN 77
COPPER VALLEY ELECTRIC ASSN. INC PLANT: GLENNALLEN					
COUNTY: UNORGANIZED BOROUGH					
1	1.0 IC	UNK UNK	EXISTING	1959	NO FEB 76
2	1.0 IC	UNK UNK	EXISTING	1959	NO FEB 76
3	1.0 IC	UNK UNK	EXISTING	1963	NO FEB 76
4	1.0 IC	UNK UNK	EXISTING	1966	NO FEB 76
5	1.0 IC	UNK UNK	EXISTING	1966	NO FEB 76
PLANT: VALDEZ					
COUNTY: VALDEZ-CHITINA-WHITT					
1	1.0 IC	UNK UNK	EXISTING	1967	NO FEB 76
2	1.0 IC	UNK UNK	EXISTING	1967	NO FEB 76

## ALASKA

UNIT NUMBER	NAMEPLATE RATING-MW	UNIT TYPE	PRIMARY FUEL	ALTERNATIVE FUEL	STATUS	DATE	JOINTLY OWNED	LAST UPDATE
COPPER VALLEY ELECTRIC ASSN. INC								
PLANT: VALDEZ								
COUNTY: VALDEZ-CHITINA-WHITT								
3	1.0	IC	UNK	UNK	EXISTING	1967	NO	FEB 76
4	2.0	IC	UNK	UNK	EXISTING	1972	NO	FEB 76
5	3.0	IC	UNK	UNK	EXISTING	1975	NO	FEB 76
CORDOVA, CITY OF								
PLANT: CORDOVA								
COUNTY: CORDOVA-MCCARTHY DIV								
1	2.0	IC	FO2	NONE	EXISTING	1970	NO	DEC 78
2	3.0	IC	FO2	NONE	EXISTING	1973	NO	DEC 78
7	0.6	IC	FO2	NONE	EXISTING	1960	NO	DEC 78
8	0.8	IC	FO2	NONE	EXISTING	1961	NO	DEC 78
9	0.8	IC	FO2	NONE	EXISTING	1961	NO	DEC 78
10	1.0	IC	FO2	NONE	EXISTING	1966	NO	DEC 78
FAIRBANKS MUN UTILITIES SYSTEM								
PLANT: CHENA								
COUNTY: FAIRBANKS DIVISION								
1	5.0	ST	BIT	NONE	EXISTING	1953	NO	DEC 78
2	2.0	ST	BIT	NONE	EXISTING	1951	NO	DEC 78
3	1.5	ST	BIT	NONE	EXISTING	1951	NO	DEC 78
5	20.0	ST	BIT	NONE	EXISTING	1970	NO	DEC 78
GT4	7.0	GT	FO2	NONE	EXISTING	1963	NO	DEC 78
GT6	24.3	GT	FO2	NONE	EXISTING	1973	NO	DEC 78
IC1	2.8	IC	FO2	NONE	EXISTING	1967	NO	DEC 78
IC2	2.8	IC	FO2	NONE	EXISTING	1968	NO	DEC 78
IC3	2.8	IC	FO2	NONE	EXISTING	1969	NO	DEC 78
GLACIER HWY ELECTRIC ASSN. INC								
PLANT: LEMON CREEK								
COUNTY: JUNEAU DIVISION								
1	3.0	IC	UNK	UNK	RETIRED	1975	NO	JUL 77
GOLDEN VALLEY ELEC ASSN. INC								
PLANT: NORTH POLE								
COUNTY:								
1	64.0	GT	OIL	NONE	EXISTING	1976	NO	JUN 77
2	70.0	CT	FO2	FO6	EXISTING	1977	NO	OCT 77
3	100.0	ST	OIL	NONE	CANCELLED		NO	FEB 80
PLANT: FAIRBANKS								
COUNTY: FAIRBANKS NORTH STAR								
1	3.0	IC	FO2	NONE	EXISTING	1961	NO	FEB 77
2	3.0	IC	FO2	NONE	EXISTING	1961	NO	FEB 77
3	3.0	IC	FO2	NONE	EXISTING	1964	NO	FEB 77
4	3.0	IC	FO2	NONE	EXISTING	1964	NO	FEB 77
5	3.0	IC	FO2	NONE	EXISTING	1970	NO	FEB 77
6	3.0	IC	FO2	NONE	EXISTING	1970	NO	FEB 77

## ALASKA

	UNIT NUMBER	NAMEPLATE RATING-MW	UNIT TYPE	PRIMARY FUEL	ALTERNATIVE FUEL	STATUS	DATE	JOINTLY OWNED	LAST UPDATE
GOLDEN VALLEY ELEC ASSN. INC									
PLANT: FAIRBANKS									
	COUNTY: FAIRBANKS NORTH STAR								
	7	3.0	IC	FO2	NONE	EXISTING	1970	NO	FEB 77
	8	3.0	IC	FO2	NONE	EXISTING	1970	NO	FEB 77
	9	4.0	IC	FO2	NONE	EXISTING	1975	NO	JUL 77
	10	4.0	IC	FO2	NONE	EXISTING	1975	NO	JUL 77
	GT1	18.0	GT	OIL	NONE	EXISTING	1971	NO	JUL 77
	GT2	18.0	GT	OIL	NONE	EXISTING	1972	NO	JUL 77
PLANT: HEALY									
	COUNTY: FAIRBANKS NORTH STAR								
	1	25.0	ST	COAL	NONE	EXISTING	1967	YES	FEB 77
	3	115.0	ST	COAL	UNK	PROJECTD	1986	YES	JUL 79
	IC1	3.0	IC	OIL	NONE	EXISTING	1967	YES	FEB 77
HAINES LIGHT AND POWER COMPANY									
PLANT: HAINES									
	COUNTY: HAINES DIVISION								
	1	0.2	IC	FO2	NONE	EXISTING	1959	NO	DEC 78
	2	0.2	IC	FO2	NONE	EXISTING	1960	NO	DEC 78
	3	0.2	IC	FO2	NONE	EXISTING	1960	NO	DEC 78
	4	0.3	IC	FO2	NONE	EXISTING	1962	NO	DEC 78
	5	0.6	IC	FO2	NONE	EXISTING	1968	NO	DEC 78
	6	0.8	IC	FO2	NONE	EXISTING	1969	NO	DEC 78
	7	2.1	IC	FO2	NONE	EXISTING	1973	NO	DEC 78
HOMER ELECTRIC ASSN. INC									
PLANT: SELDOVIA									
	COUNTY: KENAI PENINSULA BORO								
	1	0.3	IC	FO2	FO4	EXISTING	1952	NO	OCT 77
	2	0.6	IC	FO2	FO4	EXISTING	1964	NO	OCT 77
	3	1.0	IC	UNK	UNK	RETIRED		NO	OCT 77
	4	0.6	IC	FO2	FO4	EXISTING	1970	NO	OCT 77
PLANT: PORT GRAHAM									
	COUNTY: KENAI PENINSULA BORO								
	1	0.1	IC	FO2	FO4	EXISTING	1971	NO	OCT 77
	2	0.1	IC	FO2	FO4	EXISTING	1971	NO	OCT 77
HOONAH, CITY OF									
PLANT: HOONAH									
	COUNTY: UNORGANIZED BOROUGH								
	1	0.6	IC	OIL	NONE	EXISTING	1972	NO	JAN 80
KETCHIKAN PUBLIC UTILITIES									
PLANT: KETCHIKAN									
	COUNTY: UNORGANIZED BOROUGH								
	1	4.2	HY	WATER	NONE	EXISTING	1971	NO	JAN 80
	2	0.9	HY	OIL	NONE	EXISTING	1973	NO	JAN 80
PLANT: KETCHIKAN									
	COUNTY: UNORGANIZED BOROUGH								
	1	4.5	IC	OIL	NONE	EXISTING	1971	NO	JAN 80

## ALASKA

	UNIT NUMBER	NAMEPLATE RATING-MW	UNIT TYPE	PRIMARY FUEL	ALTERNATIVE FUEL	STATUS	DATE	JOINTLY OWNED	LAST UPDATE
KETCHIKAN PUBLIC UTILITIES									
PLANT: KETCHIKAN	COUNTY: UNORGANIZED BOROUGH								
	2	4.5	IC	OIL	NONE	EXISTING	1971	NO	JAN 80
	3	6.5	IC	OIL	NONE	EXISTING	1977	NO	JAN 80
PLANT: TOTEM BIGHT	COUNTY: UNORGANIZED BOROUGH								
	1	2.0	IC	WATER	NONE	EXISTING	1971	NO	JAN 80
PLANT: BEAVER FALLS	COUNTY: UNORGANIZED BOROUGH								
	1	5.0	HY	WATER	NONE	EXISTING	1973	NO	JAN 80
PLANT: SILVIS	COUNTY: UNORGANIZED BOROUGH								
	1	2.1	HY	WATER	NONE	EXISTING	1973	NO	JAN 80
PLANT: SWAN LAKE HYDRO	COUNTY: KETCHIKAN DIVISION								
		22.0	HY	WATER	NONE	PROJECTD	1984	NO	FEB 80
KODIAK ELECTRIC ASSN, INC									
PLANT: KODIAC A	COUNTY: KODIAK DIVISION								
	1	0.8	IC	FO2	NONE	EXISTING	1950	NO	OCT 77
	2	0.8	IC	FO2	NONE	EXISTING	1950	NO	OCT 77
	3	0.5	IC	FO2	NONE	EXISTING	1954	NO	OCT 77
	4	0.5	IC	FO2	NONE	EXISTING	1957	NO	OCT 77
	5	0.6	IC	FO2	NONE	EXISTING	1958	NO	OCT 77
	6	2.0	IC	FO2	NONE	EXISTING	1966	NO	OCT 77
	7	2.0	IC	FO2	NONE	EXISTING	1966	NO	OCT 77
	8	3.0	IC	FO2	NONE	EXISTING	1968	NO	OCT 77
	9	2.0	IC	FO2	NONE	EXISTING	1968	NO	OCT 77
	10	2.5	IC	FO2	NONE	EXISTING	1976	NO	JUN 78
	11	5.3	IC	FO2	NONE	EXISTING	1976	NO	JUN 78
	12	5.3	IC	FO2	NONE	EXISTING	1976	NO	JUN 78
	13	7.0	IC	OIL	NONE	PROJECTD	1981	NO	DEC 79
PLANT: PORT LIONS	COUNTY: KODIAK DIVISION								
	1	0.5	IC	FO2	NONE	EXISTING	1968	NO	OCT 77
	2	0.5	IC	FO2	NONE	SHUTDOWN	1968	NO	OCT 77
	3	0.3	IC	FO2	NONE	EXISTING	1971	NO	OCT 77
	4	0.1	IC	FO2	NONE	EXISTING	1975	NO	OCT 77
PLANT: TERROR LAKE	COUNTY:								
	1	20.0	HY	WATER	NONE	PROJECTD	1985	NO	DEC 79
KOTZEBUE ELECTRIC ASSN, INC									
PLANT: KOTZEBUE	COUNTY: KCBJK DIVISION								
	5	1.0	IC	OIL	NONE	EXISTING	1967	NO	JUL 77
	6	1.0	IC	OIL	NONE	EXISTING	1974	NO	JUL 77
	1&2	1.0	IC	OIL	NONE	EXISTING	1956	NO	JUL 77
	3&4	1.0	IC	OIL	NONE	EXISTING	1960	NO	JUL 77

## ALASKA

UNIT NUMBER	NAMEPLATE RATING-MW	UNIT TYPE	PRIMARY FUEL	ALTERNATIVE FUEL	STATUS	DATE	JOINTLY OWNED	LAST UPDATE
MATANUSKA ELECTRIC ASSN. INC								
PLANT: UNALARLEET								
COUNTY: MATANUSKA-SUSITNA DI								
1	1.0	IC	OIL	NONE	EXISTING	1965	NO	JUL 77
2	1.0	IC	OIL	NONE	EXISTING	1963	NO	JUL 77
3	1.0	IC	OIL	NONE	EXISTING	1967	NO	JUL 77
PLANT: TALKEETNA								
COUNTY: MATANUSKA-SUSITNA DI								
1	1.0	IC	UNK	UNK	RETIRED	1973	NO	JUL 77
2	1.0	IC	UNK	UNK	RETIRED	1973	NO	JUL 77
3	1.0	IC	UNK	UNK	RETIRED	1973	NO	JUL 77
4	1.0	IC	UNK	UNK	RETIRED	1973	NO	JUL 77
5	1.0	IC	UNK	UNK	RETIRED	1973	NO	JUL 77
METLAKATLA POWER & LIGHT								
PLANT: LEFFEL TURBINE								
COUNTY: UNORGANIZED BOROUGH								
1	1.0	HY	WATER	NONE	EXISTING	1956	NO	JUN 78
2	1.0	HY	WATER	NONE	EXISTING	1956	NO	JUN 78
3	1.0	HY	WATER	NONE	EXISTING	1962	NO	JUN 78
PLANT: FAIRBANKS MORSE								
COUNTY: UNORGANIZED BOROUGH								
1	1.5	IC	FO2	JF	EXISTING	1967	NO	JUN 78
2	1.5	IC	FO2	JF	EXISTING	1970	NO	JUN 78
NAKNEK ELECTRIC ASSN. INC								
PLANT: NAKNEK								
COUNTY: BRISTOL BAY BOROUGH								
1	1.0	IC	UNK	UNK	EXISTING	1960	NO	FEB 76
2	1.0	IC	UNK	UNK	EXISTING	1960	NO	FEB 76
3	1.0	IC	UNK	UNK	EXISTING	1960	NO	FEB 76
4	1.0	IC	UNK	UNK	EXISTING	1965	NO	FEB 76
NOME LIGHT AND POWER UTILITIES								
PLANT: SNAKE RIVER								
COUNTY: NOME DIVISION								
1	0.6	IC	FO2	NONE	EXISTING	1963	NO	DEC 78
2	0.6	IC	FO2	NONE	EXISTING	1963	NO	DEC 78
3	0.6	IC	FO2	NONE	EXISTING	1963	NO	DEC 78
5	1.2	IC	FO2	NONE	EXISTING	1974	NO	DEC 78
6	1.1	IC	FO2	NONE	EXISTING	1972	NO	DEC 78
7	1.5	IC	FO2	NONE	EXISTING	1976	NO	DEC 78
NUSHAGAK ELECTRIC COOP. INC								
PLANT: DILLINGHAM								
COUNTY: UNORGANIZED BOROUGH								
2	3.0	IC	FO2	NONE	EXISTING	1957	NO	JUN 78
3	0.3	IC	OIL	NONE	EXISTING	1961	NO	JUN 78
4	0.5	IC	OIL	NONE	EXISTING	1967	NO	JUN 78
5	0.7	IC	OIL	NONE	EXISTING	1973	NO	JUN 78

## ALASKA

UNIT NUMBER	NAMEPLATE RATING-MW	UNIT TYPE	PRIMARY FUEL	ALTERNATIVE FUEL	STATUS	DATE	JOINTLY OWNED	LAST UPDATE
PETERSBURG MUNICIPAL LIGHT & POWER								
PLANT: PETERSBURG COUNTY: HAINES DIVISION								
1	0.4	HY	WATER	NONE	EXISTING	1924	NO	DEC 78
2	0.4	HY	WATER	NONE	EXISTING	1929	NO	DEC 78
3	1.6	HY	WATER	NONE	EXISTING	1954	NO	DEC 78
IC1	2.6	IC	FO2	NONE	EXISTING	1972	NO	DEC 78
IC2	0.4	IC	FO2	NONE	EXISTING	1972	NO	DEC 78
IC3	1.3	IC	FO2	NONE	EXISTING	1965	NO	DEC 78
SEWARD ELECTRIC SYSTEM								
PLANT: SCHOONMAKER COUNTY: KENAI PENINSULA BORO								
1	1.5	IC	FO2	NONE	EXISTING	1965	NO	DEC 78
2	1.5	IC	FO2	NONE	EXISTING	1965	NO	DEC 78
PLANT: EMD COUNTY: KENAI PENINSULA BORO								
1	2.5	IC	FO2	NONE	EXISTING	1975	NO	DEC 78
SITKA, CITY OF ELECTRIC DEPT								
PLANT: BLUE LAKE COUNTY: SITKA DIVISION								
1	3.0	HY	WATER	NONE	EXISTING	1961	NO	DEC 78
2	3.0	HY	WATER	NONE	EXISTING	1961	NO	DEC 78
PLANT: HALIBUT POINT COUNTY: SITKA DIVISION								
1	0.3	IC	FO2	NONE	EXISTING	1959	NO	DEC 78
2	0.5	IC	FO2	NONE	EXISTING	1958	NO	DEC 78
3	0.3	IC	FO2	NONE	EXISTING	1960	NO	DEC 78
4	2.0	IC	FO2	NONE	EXISTING	1969	NO	DEC 78
YAKUTAT POWER INC								
PLANT: YAKUTAT COUNTY: CORDOVA-MCCARTHY DIV								
1	0.2	IC	FO2	NONE	EXISTING	1966	NO	DEC 78
2	0.4	IC	FO2	NONE	EXISTING	1966	NO	DEC 78
3	0.6	IC	FO2	NONE	EXISTING	1973	NO	DEC 78
4	0.8	IC	FO2	NONE	EXISTING	1973	NO	DEC 78
WRANGELL LIGHT PLANT								
PLANT: WRANGELL COUNTY: JUNEAU DIVISION								
1	1.3	IC	FO2	NONE	EXISTING	1972	NO	DEC 78
2	1.3	IC	FO2	NONE	EXISTING	1972	NO	DEC 78
3	1.3	IC	FO2	NONE	EXISTING	1973	NO	DEC 78
4	1.3	IC	FO2	NONE	EXISTING	1973	NO	DEC 78
5	0.5	IC	FO2	NONE	EXISTING	1964	NO	DEC 78
6	0.5	IC	FO2	NONE	EXISTING	1970	NO	DEC 78
7	0.5	IC	FO2	NONE	EXISTING	1970	NO	DEC 78
8	1.3	IC	FO2	NONE	EXISTING	1972	NO	DEC 78

## ALASKA

UNIT NUMBER	NAMEPLATE RATING-MW	UNIT TYPE	PRIMARY FUEL	ALTERNATIVE FUEL	STATUS	DATE	JOINTLY OWNED	LAST UPDATE
PELICAN UTILITY COMPANY								
PLANT: PELICAN								
COUNTY: UNORGANIZED BOROUGH								
1	0.5	HY	WATER	NONE	EXISTING	1942	NO	JAN 80
2	0.1	IC	OIL	NONE	EXISTING	1964	NO	JAN 80
3	0.3	IC	OIL	NONE	EXISTING	1964	NO	JAN 80
4	0.2	IC	OIL	NONE	EXISTING	1965	NO	JAN 80

## ARIZONA

ARIZONA ELECTRIC PWR COOP. INC								
PLANT: APACHE STATION								
COUNTY: COCHISE								
1	75.0	CA	NG	FO6	EXISTING	1964	NO	JUN 78
2	194.7	ST	COAL	OIL	EXISTING	1979	NO	JAN 79
3	204.0	ST	COAL	OIL	EXISTING	1979	NO	JAN 80
GT1	10.0	CT	NG	FO2	EXISTING	1963	NO	JUN 78
GT2	19.8	GT	NG	FO2	EXISTING	1972	NO	JUN 78
GT3	64.9	GT	NG	FO2	EXISTING	1975	NO	JUN 78
ARIZONA POWER AUTHORITY								
PLANT: MONTEZUMA								
COUNTY: MARICOPA								
1	250.0	PS	WATER	NONE	POSTPONE		YES	JUN 76
2	250.0	PS	WATER	NONE	PROJECTD	1982	NO	JUN 76
ARIZONA PUBLIC SERVICE COMPANY								
PLANT: CHILDS								
COUNTY: YAVAPAI								
1	2.0	HY	WATER	NONE	EXISTING	1909	NO	JUN 78
2	2.0	HY	WATER	NONE	EXISTING	1909	NO	JUN 78
3	2.0	HY	WATER	NONE	EXISTING	1909	NO	JUN 78
PLANT: CHOLLA								
COUNTY: NAVAJO								
1	120.0	ST	COAL	NONE	EXISTING	1962	NO	JUN 78
2	263.0	ST	COAL	NONE	EXISTING	1978	NO	JUN 78
3	289.0	ST	COAL	NONE	PROJECTD	1980	NO	DEC 79
4	375.0	ST	COAL	NONE	PROJECTD	1981	NO	DEC 79
5	375.0	ST	COAL	NONE	PROJECTD	1985	NO	DEC 79
PLANT: FAIRVIEW								
COUNTY: COCHISE								
1	24.0	GT	FO2	NONE	EXISTING	1972	NO	JUN 78
PLANT: IRVING								
COUNTY: YAVAPAI								
1	2.0	HY	WATER	NONE	EXISTING	1916	NO	JUN 78
PLANT: OCOTILLO								
COUNTY: MARICOPA								
1	110.0	ST	OIL	GAS	EXISTING	1960	NO	JUN 78
2	110.0	ST	OIL	GAS	EXISTING	1960	NO	JUN 78
GT1	57.0	GT	OIL	GAS	EXISTING	1972	NO	JUN 78
GT2	57.0	GT	OIL	GAS	EXISTING	1973	NO	JUN 78

## ARIZONA

	UNIT NUMBER	NAMEPLATE RATING-MW	UNIT TYPE	PRIMARY FUEL	ALTERNATIVE FUEL	STATUS	DATE	JOINTLY OWNED	LAST UPDATE
ARIZONA PUBLIC SERVICE COMPANY									
PLANT: PHOENIX	COUNTY: MARICOPA								
	4	35.0	ST	OIL	OIL	EXISTING	1948	NO	JUN 78
	5	13.0	ST	OIL	OIL	EXISTING	1949	NO	JUN 78
	6	68.0	ST	OIL	OIL	EXISTING	1950	NO	JUN 78
	1B	132.0	CA	WH	OIL	EXISTING	1976	NO	JUN 78
	2B	132.0	CA	WH	OIL	EXISTING	1976	NO	JUN 78
	3B	132.0	CA	WH	OIL	EXISTING	1976	NO	JUN 78
	GT1	53.1	GT	OIL	GAS	EXISTING	1972	NO	JUN 78
	GT2	53.1	GT	OIL	GAS	EXISTING	1973	NO	JUN 78
PLANT: SAGUARO	COUNTY: PINAL								
	1	125.0	ST	OIL	GAS	EXISTING	1954	NO	JUN 78
	2	100.0	ST	OIL	GAS	EXISTING	1955	NO	JUN 78
	GT1	57.0	GT	OIL	GAS	EXISTING	1972	NO	JUN 78
	GT2	57.0	GT	OIL	GAS	EXISTING	1973	NO	JUN 78
PLANT: TAPCO	COUNTY: YAVAPAI								
	1	8.5	IC	OIL	NONE	SHUTDOWN	1958	NO	JUN 78
PLANT: YUMA AXIS	COUNTY: YUMA								
	1	75.0	ST	OIL	OIL	EXISTING	1959	NO	JUN 78
PLANT: YUCCA	COUNTY: YUMA								
	GT1	20.0	GT	OIL	GAS	EXISTING	1971	NO	JUN 78
	GT2	20.0	GT	OIL	GAS	EXISTING	1971	NO	JUN 78
	GT3	54.0	GT	OIL	GAS	EXISTING	1973	NO	JUN 78
	GT4	54.0	GT	OIL	NONE	EXISTING	1974	NO	JUN 78
PLANT: PALO VERDE	COUNTY: MARICOPA								
	1	1333.0	NP	URAN	NONE	PROJECTD	1982	YES	DEC 79
	2	1333.0	NP	URAN	NONE	PROJECTD	1984	YES	DEC 79
	3	1333.0	NP	URAN	NONE	PROJECTD	1986	YES	DEC 79
	4	1333.0	NP	URAN	NONE	CANCELLED		YES	JAN 79
	5	1333.0	NP	URAN	NONE	CANCELLED		YES	JAN 79
PLANT: PLANT X	COUNTY:								
	GT1	100.0	GT	OIL	NONE	CANCELLED		NO	FEB 80
	GT2	50.0	GT	OIL	NONE	PROJECTD	1989	NO	DEC 79
CITIZENS UTILITIES CO									
PLANT: VALENCIA	COUNTY: SANTA CRUZ								
	1	1.0	IC	FO2	GAS	EXISTING	1949	NO	JUL 77
	2	1.0	IC	FO2	GAS	EXISTING	1949	NO	JUL 77
	3	1.0	IC	FO2	GAS	EXISTING	1949	NO	JUL 77
	4	1.0	IC	FO2	GAS	EXISTING	1949	NO	JUL 77
SAFFORD MUNICIPAL UTILITIES									
PLANT: SAFFORD	COUNTY: GRAHAM								
	1	8.0	IC	OIL	UNK	EXISTING	1936	NO	JUL 76

## ARIZONA

	UNIT NUMBER	NAMEPLATE RATING-MW	UNIT TYPE	PRIMARY FUEL	ALTERNATIVE FUEL	STATUS	DATE	JOINTLY OWNED	LAST UPDATE
SALT RIVER PROJ AGRI IMP PWR DIST									
PLANT: AGUA FRIA	COUNTY: MARICOPA								
	1	113.6	ST	FO6	NG	EXISTING	1958	NO	JUN 78
	2	113.6	ST	FO6	NG	EXISTING	1957	NO	JUN 78
	3	163.2	ST	FO6	NG	EXISTING	1961	NO	JUN 78
	4	80.6	GT	FO2	NONE	EXISTING	1975	NO	JUN 78
	GT5	71.2	GT	FO2	NONE	EXISTING	1974	NO	JUN 78
	GT6	71.2	GT	FO2	NONE	EXISTING	1974	NO	JUN 78
PLANT: CROSSCUT	COUNTY: MARICOPA								
	1	7.5	ST	OIL	NG	EXISTING	1942	NO	JUN 78
	2	7.5	ST	OIL	NG	EXISTING	1942	NO	JUN 78
	3	7.5	ST	OIL	NG	EXISTING	1942	NO	JUN 78
	4	7.5	ST	OIL	NG	EXISTING	1949	NO	JUN 78
	5	3.0	HY	WATER	NONE	EXISTING	1939	NO	JUN 78
PLANT: HORSE MESA	COUNTY: MARICOPA								
	1	11.0	HY	WATER	NONE	EXISTING	1927	NO	JUN 78
	2	11.0	HY	WATER	NONE	EXISTING	1927	NO	JUN 78
	3	11.0	HY	WATER	NONE	EXISTING	1927	NO	JUN 78
	PS4	86.5	PS	WATER	NONE	EXISTING	1972	NO	JUN 78
PLANT: KYRENE	COUNTY: MARICOPA								
	1	34.5	ST	OIL	NG	EXISTING	1952	NO	JUN 78
	2	73.5	ST	OIL	NG	EXISTING	1954	NO	JUN 78
	GT3	53.1	GT	FO2	NG	EXISTING	1972	NO	JUN 78
	GT4	53.1	GT	FO2	NG	EXISTING	1971	NO	JUN 78
	GT5	60.3	GT	FO2	NG	EXISTING	1973	NO	JUN 78
	GT6	60.3	GT	OIL	GAS	EXISTING	1973	NO	JUN 78
PLANT: MORMON FLAT	COUNTY: MARICOPA								
	H1	9.0	HY	WATER	NONE	EXISTING	1926	NO	JUN 78
	PS1	49.0	PS	WATER	NONE	EXISTING	1971	NO	JUN 78
PLANT: ROOSEVELT	COUNTY: MARICOPA								
	H1	35.0	HY	WATER	NONE	EXISTING	1973	NO	JUN 78
PLANT: STEWART MTN	COUNTY: MARICOPA								
	H1	13.0	HY	WATER	NONE	EXISTING	1930	NO	JUN 78
PLANT: NAVAJO	COUNTY: COCONINO								
	1	803.0	ST	COAL	NONE	EXISTING	1974	YES	JUN 78
	2	803.0	ST	COAL	NONE	EXISTING	1975	YES	JUN 78
	3	803.0	ST	COAL	NONE	EXISTING	1976	YES	JUN 78
PLANT: CORONADO	COUNTY: APACHE								
	1	395.0	ST	COAL	NONE	EXISTING	1979	YES	MAR 80
	2	411.0	ST	COAL	NONE	PROJECTD	1980	YES	DEC 79
	3	411.0	ST	COAL	NONE	PROJECTD	1989	NO	JUL 79
PLANT: SAN TAN	COUNTY: MARICOPA								
	1	103.5	CC	FO2	NONE	EXISTING	1974	NO	JUN 78
	2	103.5	CC	FO2	NONE	EXISTING	1975	NO	JUN 78
	3	103.5	CC	FO2	NONE	EXISTING	1974	NO	JUN 78
	4	103.5	CC	FO2	NONE	EXISTING	1975	NO	JUN 78
PLANT: SOUTH CONSOLIDATED	COUNTY: MARICOPA								
		1.4	HY	WATER	NONE	PROJECTD	1981	NO	DEC 79

## ARIZONA

UNIT NUMBER	NAMEPLATE RATING-MW	UNIT TYPE	PRIMARY FUEL	ALTERNATIVE FUEL	STATUS	DATE	JOINTLY OWNED	LAST UPDATE
SOUTHERN CALIFORNIA EDISON COMPANY								
PLANT: AXIS CT COUNTY: YUMA								
1	23.0	GT	OIL	UNK	CANCELLED		NO	JUN 78
TUCSON GAS & ELECTRIC COMPANY								
PLANT: DE MOSS PETRIE COUNTY: PIMA								
1	13.0	ST	OIL	GAS	EXISTING	1949	NO	JUN 78
2	12.0	ST	OIL	GAS	EXISTING	1949	NO	JUN 78
3	23.0	ST	OIL	GAS	EXISTING	1953	NO	JUN 78
4	58.0	ST	OIL	GAS	EXISTING	1954	NO	JUN 78
GT1	66.0	GT	OIL	GAS	EXISTING	1973	NO	JUN 78
PLANT: IRVINGTON COUNTY: PIMA								
1	109.0	ST	OIL	GAS	EXISTING	1958	NO	JUN 78
2	109.0	ST	OIL	GAS	EXISTING	1960	NO	JUN 78
3	114.0	ST	OIL	GAS	EXISTING	1962	NO	JUN 78
4	173.0	ST	OIL	GAS	EXISTING	1967	NO	JUN 78
GT1	27.0	GT	OIL	GAS	EXISTING	1972	NO	JUN 78
GT2	27.0	GT	OIL	GAS	EXISTING	1972	NO	JUN 78
GT3	27.0	GT	OIL	GAS	EXISTING	1973	NO	JUN 78
PLANT: NORTH LOOP COUNTY: PIMA								
GT1	27.0	GT	OIL	GAS	EXISTING	1972	NO	JUN 78
GT2	27.0	GT	OIL	GAS	EXISTING	1972	NO	JUN 78
GT3	27.0	GT	OIL	GAS	EXISTING	1972	NO	JUN 78
GT4	27.0	GT	OIL	GAS	EXISTING	1973	NO	JUN 78
PLANT: SPRINGERVILLE COUNTY: APACHE								
1	390.0	ST	COAL	NONE	PROJECTD	1985	NO	JUL 79
2	390.0	ST	COAL	UNK	PROJECTD	1987	NO	JUL 79
USBIA SAN CARLOS PROJECT								
PLANT: COOLIDGE COUNTY: GILA								
1	5.0	HY	WATER	NONE	EXISTING	1929	NO	JUL 77
2	5.0	HY	WATER	NONE	EXISTING	1929	NO	JUL 77
BUREAU OF RECLAMATION								
PLANT: DAVIS COUNTY: MOHAVE								
1	45.0	HY	WATER	NONE	EXISTING	1951	NO	SEP 76
2	45.0	HY	WATER	NONE	EXISTING	1951	NO	SEP 76
3	45.0	HY	WATER	NONE	EXISTING	1951	NO	SEP 76
4	45.0	HY	WATER	NONE	EXISTING	1951	NO	SEP 76
5	45.0	HY	WATER	NONE	EXISTING	1951	NO	SEP 76
PLANT: GLEN CANYON COUNTY: COCONINO								
1	119.0	HY	WATER	NONE	EXISTING	1964	NO	SEP 76
2	119.0	HY	WATER	NONE	EXISTING	1964	NO	SEP 76
3	119.0	HY	WATER	NONE	EXISTING	1964	NO	SEP 76

## ARIZONA

UNIT NUMBER	NAMEPLATE RATING-MW	UNIT TYPE	PRIMARY FUEL	ALTERNATIVE FUEL	STATUS	DATE	JOINTLY OWNED	LAST UPDATE
BUREAU OF RECLAMATION								
PLANT: GLEN CANYON								
COUNTY: COCONINO								
4	119.0	HY	WATER	NONE	EXISTING	1964	NO	SEP 76
5	119.0	HY	WATER	NONE	EXISTING	1964	NO	SEP 76
6	119.0	HY	WATER	NONE	EXISTING	1964	NO	SEP 76
7	119.0	HY	WATER	NONE	EXISTING	1964	NO	SEP 76
8	119.0	HY	WATER	NONE	EXISTING	1964	NO	SEP 76
PLANT: HOOVER								
COUNTY: MOHAVE								
A1	83.0	HY	WATER	NONE	EXISTING	1941	NO	JUN 77
A2	83.0	HY	WATER	NONE	EXISTING	1942	NO	JUN 77
A3	83.0	HY	WATER	NONE	EXISTING	1952	NO	JUN 77
A4	83.0	HY	WATER	NONE	EXISTING	1952	NO	JUN 77
A5	83.0	HY	WATER	NONE	EXISTING	1943	NO	JUN 77
A6	83.0	HY	WATER	NONE	EXISTING	1939	NO	JUN 77
A7	83.0	HY	WATER	NONE	EXISTING	1939	NO	JUN 77
A8	40.0	HY	WATER	NONE	EXISTING	1937	NO	JUN 77
A9	50.0	HY	WATER	NONE	EXISTING	1952	NO	JUN 77

## ARKANSAS

ARKANSAS ELECTRIC COOP CORP								
PLANT: FITZHUGH								
COUNTY: FRANKLIN								
1	60.0	ST	GAS	FO6	EXISTING	1963	NO	JUN 77
PLANT: BAILEY								
COUNTY: WOODRUFF								
1	120.0	ST	GAS	FO6	EXISTING	1966	NO	JUN 77
PLANT: MC CLELLAN								
COUNTY: OUACHITA								
1	136.0	ST	GAS	FO6	EXISTING	1972	NO	JUN 77
MID SO:ARKANSAS-MISSOURI POWER CO								
PLANT: BLYTHEVILLE								
COUNTY: MISSISSIPPI								
1	71.0	GT	FO2	NONE	EXISTING	1974	NO	OCT 77
2	71.0	GT	FO2	NONE	EXISTING	1974	NO	OCT 77
3	71.0	GT	FO2	NONE	EXISTING	1974	NO	OCT 77
MID SO:ARKANSAS POWER & LIGHT CO								
PLANT: CARPENTER								
COUNTY: GARLAND								
1	28.0	HY	WATER	NONE	EXISTING	1932	NO	JUN 78
2	28.0	HY	WATER	NONE	EXISTING	1932	NO	JUN 78
PLANT: LYNCH, CECIL								
COUNTY: PULASKI								
1	34.0	ST	FO2	GAS	EXISTING	1947	NO	JUN 78
2	69.0	ST	FO2	GAS	EXISTING	1949	NO	JUN 78
3	156.0	ST	FO2	GAS	EXISTING	1954	NO	JUN 78
PLANT: NOSES, HAM								
COUNTY: ST FRANCIS								
1	69.0	ST	OIL	NONE	EXISTING	1951	NO	JUN 78

ARKANSAS

	UNIT NUMBER	NAMEPLATE RATING-MW	UNIT TYPE	PRIMARY FUEL	ALTERNATIVE FUEL	STATUS	DATE	JOINTLY OWNED	LAST UPDATE
MID SO: ARKANSAS POWER & LIGHT CO									
PLANT: MOSES, HAM	COUNTY: ST FRANCIS								
	2	69.0	ST	OIL	NONE	EXISTING	1951	NO	JUN 78
PLANT: COUCH, HARVEY	COUNTY: LAFAYETTE								
	1	31.0	ST	GAS	OIL	EXISTING	1943	NO	JUN 78
	2	156.0	ST	GAS	OIL	EXISTING	1954	NO	JUN 78
PLANT: L CATHERINE	COUNTY: HOT SPRING								
	1	46.0	ST	OIL	GAS	EXISTING	1950	NO	JUN 78
	2	46.0	ST	OIL	GAS	EXISTING	1950	NO	JUN 78
	3	113.0	ST	OIL	GAS	EXISTING	1953	NO	JUN 78
	4	552.0	ST	OIL	GAS	EXISTING	1970	NO	JUN 78
PLANT: MABLEVALE	COUNTY: PULASKI								
	1	19.0	GT	FO2	NONE	EXISTING	1970	NO	JUN 78
	2	19.0	GT	FO2	NONE	EXISTING	1970	NO	JUN 78
	3	19.0	GT	FO2	NONE	EXISTING	1970	NO	JUN 78
	4	19.0	GT	FO2	NONE	EXISTING	1970	NO	JUN 78
PLANT: OSCEOLA	COUNTY: MISSISSIPPI								
	1	0.5	IC	FO2	NONE	EXISTING	1939	NO	JUN 78
	2	0.5	IC	FO2	NONE	EXISTING	1928	NO	JUN 78
	3	0.5	IC	FO2	NONE	EXISTING	1935	NO	JUN 78
	4	0.5	IC	FO2	NONE	EXISTING	1941	NO	JUN 78
	5	1.0	IC	FO2	NONE	EXISTING	1946	NO	JUN 78
	6	1.0	IC	FO2	NONE	EXISTING	1947	NO	JUN 78
	7	2.0	IC	FO2	NONE	EXISTING	1953	NO	JUN 78
	8	2.0	IC	FO2	NONE	EXISTING	1959	NO	JUN 78
PLANT: RITCHIE, R E	COUNTY: PHILLIPS								
	1	359.0	ST	OIL	GAS	EXISTING	1961	NO	JUN 78
	2	545.0	ST	OIL	GAS	EXISTING	1968	NO	JUN 78
	GT1	19.0	GT	FO2	NONE	EXISTING	1970	NO	JUN 78
PLANT: REMMEL	COUNTY: HOT SPRING								
	1	3.0	HY	WATER	NONE	EXISTING	1925	NO	JUN 78
	2	3.0	HY	WATER	NONE	EXISTING	1925	NO	JUN 78
	3	3.0	HY	WATER	NONE	EXISTING	1925	NO	JUN 78
PLANT: WHITE BLUFF	COUNTY: JEFFERSON								
	1	700.0	ST	COAL	NONE	CANCELLED		YES	FEB 80
	2	700.0	ST	COAL	NONE	PROJECTD	1981	YES	DEC 79
PLANT: INDEPENDENCE	COUNTY: INDEPENDENCE								
	1	700.0	ST	COAL	NONE	PROJECTD	1983	YES	DEC 79
	2	700.0	ST	COAL	NONE	PROJECTD	1985	YES	JUL 78
PLANT: ARKANSAS NUCLEAR ONE	COUNTY: POPE								
	1	902.3	NP	URAN	NONE	EXISTING	1974	NO	JUN 78
	2	943.0	NP	URAN	NONE	PROJECTD	1980	NO	FEB 80
PLANT: ARK. LIG. ENERGY CEN	COUNTY: CALHOUN								
	1	750.0	ST	LIG	NONE	PROJECTD		YES	DEC 79
	C1	700.0	ST	COAL	NONE	PROJECTD	1986	NO	JAN 79
	C1	700.0	ST	COAL	NONE	PROJECTD	1986	NO	JAN 79
	C2	700.0	ST	COAL	NONE	PROJECTD	1988	NO	JAN 79

ARKANSAS

UNIT NUMBER	NAMEPLATE RATING-MW	UNIT TYPE	PRIMARY FUEL	ALTERNATIVE FUEL	STATUS	DATE	JOINTLY OWNED	LAST UPDATE
AUGUSTA LIGHT AND WATER PLANT								
PLANT: FAIRBANKS COUNTY: WOODRUFF								
1	1.2	IC	FO2	NG	EXISTING	1957	NO	DEC 78
2	0.7	IC	FO2	NG	EXISTING	1949	NO	DEC 78
3	0.3	IC	FO2	NG	EXISTING	1945	NO	DEC 78
4	0.3	IC	FO2	NG	EXISTING	1935	NO	DEC 78
5	0.1	IC	FO2	NG	EXISTING	1929	NO	DEC 78
BENTON ELECTRIC LGT AND PWR DIST								
PLANT: BENTON COUNTY: SALINE								
1	0.5	IC	FO2	NONE	STANDBY	1940	NO	DEC 78
2	1.4	IC	FO2	NONE	STANDBY	1952	NO	DEC 78
3	1.4	IC	FO2	NONE	STANDBY	1952	NO	DEC 78
4	0.5	IC	FO2	NONE	STANDBY	1937	NO	DEC 78
5	1.0	IC	FO2	NONE	STANDBY	1945	NO	DEC 78
6	1.4	IC	FO2	NONE	STANDBY	1950	NO	DEC 78
7	3.0	IC	FO2	NONE	STANDBY	1963	NO	DEC 78
CONWAY CORPORATION								
PLANT: CONWAY COUNTY: FAULKNER								
1	0.5	IC	FO2	NG	EXISTING	1934	NO	DEC 78
2	0.7	IC	FO2	NG	EXISTING	1940	NO	DEC 78
3	0.9	IC	FO2	NG	EXISTING	1946	NO	DEC 78
4	1.2	IC	FO2	NG	EXISTING	1948	NO	DEC 78
5	2.2	IC	FO2	NG	EXISTING	1951	NO	DEC 78
6	2.5	IC	FO2	NG	EXISTING	1955	NO	DEC 78
7	3.0	IC	FO2	NG	EXISTING	1955	NO	DEC 78
HOPE, CITY OF								
PLANT: HOPE COUNTY: HEMPSTEAD								
1	1.0	ST	NG	FO2	STANDBY	1927	NO	DEC 78
2	1.0	ST	NG	FO2	STANDBY	1937	NO	DEC 78
3	1.5	ST	NG	FO2	STANDBY	1949	NO	DEC 78
4	2.5	ST	NG	FO2	STANDBY	1952	NO	DEC 78
JONESBORO WATER & LIGHT PLANT								
PLANT: JONESBORO COUNTY: CRAIGHEAD								
1	1.0	IC	FO2	NONE	EXISTING	1957	NO	DEC 78
4	8.0	ST	NG	OIL	EXISTING	1949	NO	DEC 78
5	8.0	ST	NG	OIL	EXISTING	1953	NO	DEC 78
6	12.0	ST	NG	OIL	EXISTING	1958	NO	DEC 78

ARKANSAS

UNIT NUMBER	NAMEPLATE RATING-MW	UNIT TYPE	PRIMARY FUEL	ALTERNATIVE FUEL	STATUS	DATE	JOINTLY OWNED	LAST UPDATE
PARAGOULD LIGHT PLANT COMM								
PLANT: PARAGOULD COUNTY: GREENE								
1	0.4	IC	FO2	NG	EXISTING	1939	NO	DEC 78
2	1.1	IC	FO2	NG	EXISTING	1961	NO	DEC 78
3	0.4	IC	FO2	NG	EXISTING	1939	NO	DEC 78
4	0.8	IC	FO2	NG	EXISTING	1945	NO	DEC 78
5	0.8	IC	FO2	NG	EXISTING	1945	NO	DEC 78
6	1.0	IC	FO2	NG	EXISTING	1949	NO	DEC 78
PIGGOTT PUBLIC IMPROVEMENT DIST #1								
PLANT: PIGGOTT COUNTY: CLAY								
1	0.3	IC	FO2	NG	EXISTING	1948	NO	DEC 78
3	0.2	IC	FO2	NG	EXISTING	1935	NO	DEC 78
4	1.4	IC	FO2	NG	EXISTING	1959	NO	DEC 78
5	0.7	IC	FO2	NG	EXISTING	1952	NO	DEC 78
6	1.2	IC	FO2	NG	EXISTING	1958	NO	DEC 78
7	2.1	IC	FO2	NG	EXISTING	1964	NO	DEC 78
PRESCOTT, CITY OF								
PLANT: PRESCOTT COUNTY: NEVADA								
1	0.5	IC	FO2	NONE	STANDBY	1937	NO	DEC 78
2	0.2	IC	FO2	NONE	STANDBY	1921	NO	DEC 78
3	0.2	IC	FO2	NONE	STANDBY	1927	NO	DEC 78
CEN & SW: SOUTHWESTERN ELEC POWER CO								
PLANT: FLINT CREEK COUNTY: BENTON								
1	512.3	ST	COAL	NONE	EXISTING	1978	YES	OCT 78
SOUTHWESTERN POWER ADM								
PLANT: BEAVER COUNTY: CARROLL								
1	56.0	HY	WATER	NONE	EXISTING	1965	NO	NOV 77
2	56.0	HY	WATER	NONE	EXISTING	1965	NO	NOV 77
PLANT: DEGRAY COUNTY: CLARK								
1	40.0	HY	WATER	NONE	EXISTING	1972	NO	NOV 77
2	28.0	PS	WATER	NONE	EXISTING	1972	NO	NOV 77
PLANT: GREERS FERRY LAKE COUNTY: CLEBURNE								
1	48.0	HY	WATER	NONE	EXISTING	1964	NO	NOV 77
2	48.0	HY	WATER	NONE	EXISTING	1964	NO	NOV 77
PLANT: NARROWS COUNTY: PIKE								
1	8.0	HY	WATER	NONE	EXISTING	1950	NO	NOV 77
2	8.0	HY	WATER	NONE	EXISTING	1950	NO	NOV 77
3	8.0	HY	WATER	NONE	EXISTING	1969	NO	NOV 77
PLANT: NORFORK COUNTY: BAXTER								
1	35.0	HY	WATER	NONE	EXISTING	1950	NO	NOV 77

ARKANSAS

	UNIT NUMBER	NAMEPLATE RATING-MW	UNIT TYPE	PRIMARY FUEL	ALTERNATIVE FUEL	STATUS	DATE	JOINTLY OWNED	LAST UPDATE
SOUTHWESTERN POWER ADM									
PLANT: NORFORK									
	COUNTY: BAXTER								
	2	35.0	HY	WATER	NONE	EXISTING	1944	NO	NOV 77
PLANT: BLAKELY MOUNTAIN									
	COUNTY: GARLAND								
	1	37.0	HY	WATER	NONE	EXISTING	1955	NO	NOV 77
	2	37.0	HY	WATER	NONE	EXISTING	1955	NO	NOV 77
PLANT: BULL SHOALS									
	COUNTY: MARION								
	1	40.0	HY	WATER	NONE	EXISTING	1952	NO	NOV 77
	2	40.0	HY	WATER	NONE	EXISTING	1952	NO	NOV 77
	3	40.0	HY	WATER	NONE	EXISTING	1952	NO	NOV 77
	4	40.0	HY	WATER	NONE	EXISTING	1953	NO	NOV 77
	5	45.0	HY	WATER	NONE	EXISTING	1962	NO	NOV 77
	6	45.0	HY	WATER	NONE	EXISTING	1962	NO	NOV 77
	7	45.0	HY	WATER	NONE	EXISTING	1963	NO	NOV 77
	8	45.0	HY	WATER	NONE	EXISTING	1963	NO	NOV 77
PLANT: DARDANELLE									
	COUNTY: POPE								
	1	31.0	HY	WATER	NONE	EXISTING	1965	NO	NOV 77
	2	31.0	HY	WATER	NONE	EXISTING	1965	NO	NOV 77
	3	31.0	HY	WATER	NONE	EXISTING	1965	NO	NOV 77
	4	31.0	HY	WATER	NONE	EXISTING	1966	NO	NOV 77
PLANT: OZARK									
	COUNTY: FRANKLIN								
	1	20.0	HY	WATER	NONE	EXISTING	1972	NO	DEC 77
	2	20.0	HY	WATER	NONE	EXISTING	1973	NO	OCT 78
	3	20.0	HY	WATER	NONE	EXISTING	1973	NO	DEC 77
	4	20.0	HY	WATER	NONE	EXISTING	1973	NO	OCT 78
	5	20.0	HY	WATER	NONE	EXISTING	1974	NO	DEC 77
WEST MEMPHIS, CITY OF									
PLANT: WEST MEMPHIS									
	COUNTY: CRITTENDEN								
	1	0.7	IC	FO2	NONE	STANDBY	1928	NO	DEC 78

CALIFORNIA

BURBANK PUBLIC SERVICE DEPARTMENT									
PLANT: MAGNOLIA									
	COUNTY: LOS ANGELES								
	1	10.0	ST	FO6	GAS	EXISTING	1941	NO	OCT 77
	2	10.0	ST	FO6	GAS	EXISTING	1943	NO	OCT 77
	3	23.0	ST	FO6	GAS	EXISTING	1949	NO	JUN 77
	4	34.0	ST	FO6	GAS	EXISTING	1953	NO	JUN 77
	5	25.0	GT	OIL	GAS	EXISTING	1969	NO	JUN 77
PLANT: OLIVE									
	COUNTY: LOS ANGELES								
	1	45.0	ST	OIL	GAS	EXISTING	1959	NO	JUN 77
	2	60.0	ST	OIL	GAS	EXISTING	1964	NO	JUN 77
	3	29.0	GT	OIL	GAS	EXISTING	1972	NO	JUN 77

CALIFORNIA

UNIT NAMEPLATE	UNIT PRIMARY	ALTERNATIVE	STATUS	DATE	JOINTLY OWNED	LAST UPDATE
NUMBER RATING-MW	FUEL	FUEL				
BURBANK PUBLIC SERVICE DEPARTMENT						
PLANT: OLIVE	COUNTY: LOS ANGELES					
	4	38.0	GT	FO2	GAS	EXISTING 1978 NO JAN 79
PLANT: UNSITED	COUNTY:					
	1	30.0	UN	UNK	UNK	PROJECTD 1984 NO JUN 78
	2	20.0	UN	UNK	UNK	PROJECTD 1985 NO JUN 78
	3	50.0	UN	UNK	UNK	PROJECTD 1986 NO JUN 78
CA STATE DEPT OF WATER RESOURCES						
PLANT: DEVIL CANYON	COUNTY: SAN BERNARDINO					
	1	60.0	HY	WATER	NONE	EXISTING 1972 NO JUN 78
	2	60.0	HY	WATER	NONE	EXISTING 1976 NO JUN 78
PLANT: EDW HYATT	COUNTY: BUTTE					
	1	117.0	HY	WATER	NONE	EXISTING 1968 NO JUN 78
	2	117.0	HY	WATER	NONE	EXISTING 1968 NO JUN 78
	3	117.0	HY	WATER	NONE	EXISTING 1968 NO JUN 78
	4	98.0	PS	WATER	NONE	EXISTING 1968 NO JUN 78
	5	117.0	HY	WATER	NONE	EXISTING 1968 NO JUN 78
	6	98.0	PS	WATER	NONE	EXISTING 1969 NO JUN 78
PLANT: THERMALITO	COUNTY: BUTTE					
	1	33.0	HY	WATER	NONE	EXISTING 1968 NO JUN 78
	2	28.0	PS	WATER	NONE	EXISTING 1968 NO JUN 78
	3	28.0	PS	WATER	NONE	EXISTING 1968 NO JUN 78
	4	28.0	PS	WATER	NONE	EXISTING 1968 NO JUN 78
PLANT: PYRAMID	COUNTY:					
	1	78.0	HY	WATER	NONE	PROJECTD 1980 NO JUN 76
	2	78.0	HY	WATER	NONE	PROJECTD 1981 NO JUN 76
PLANT: COTTONWOOD	COUNTY: LOS ANGELES					
	1	15.0	HY	WATER	NONE	PROJECTD 1981 NO JUN 76
PLANT: SAN LUIS OBISPO	COUNTY:					
	1	6.0	HY	WATER	NONE	PROJECTD 1982 NO JUN 76
PLANT: MONTICELLO - P 2783	COUNTY: NAPA					
	1	16.0	HY	WATER	NONE	PROJECTD 1999 NO JUN 77
EAST BAY MUN UTILITY DISTRICT						
PLANT: PARDEE	COUNTY: CALAVERAS					
	1	7.0	HY	WATER	NONE	EXISTING 1930 NO JUN 78
	2	7.0	HY	WATER	NONE	EXISTING 1930 NO JUN 78
ESCONDIDO MUTUAL WTR CO						
PLANT: BEAR VALLEY	COUNTY: SAN DIEGO					
	1	0.2	HY	WATER	NONE	EXISTING 1928 NO OCT 79
	2	0.2	HY	WATER	NONE	EXISTING 1915 NO OCT 79
	3	0.1	HY	WATER	NONE	EXISTING 1915 NO OCT 79

CALIFORNIA

UNIT NUMBER	NAMEPLATE RATING-MW	UNIT TYPE	PRIMARY FUEL	ALTERNATIVE FUEL	STATUS	DATE	JOINTLY OWNED	LAST UPDATE
ESCONDIDO MUTUAL WTR CO								
PLANT: RINCON PWR								
COUNTY: SAN DIEGO								
1	0.1	HY	WATER	NONE	EXISTING	1915	NO	OCT 79
2	0.1	HY	WATER	NONE	EXISTING	1915	NO	OCT 79
GLENDALE PUBLIC SERVICE DEPT								
PLANT: GRAYSON								
COUNTY: LOS ANGELES								
1	20.0	ST	OIL	GAS	EXISTING	1941	NO	JUN 78
2	20.0	ST	OIL	GAS	EXISTING	1947	NO	JUN 78
3	23.0	ST	OIL	GAS	EXISTING	1953	NO	JUN 78
4	50.0	ST	OIL	GAS	EXISTING	1959	NO	JUN 78
5	50.0	ST	OIL	GAS	EXISTING	1964	NO	JUN 78
6	22.0	GT	OIL	GAS	EXISTING	1972	NO	JUN 78
7	31.0	GT	OIL	GAS	EXISTING	1975	NO	JUN 78
8	99.0	CT	OIL	GAS	EXISTING	1977	NO	OCT 77
IMPERIAL IRRIGATION DISTRICT								
PLANT: BRAWLEY								
COUNTY: IMPERIAL								
GT1	11.0	GT	FO2	NONE	EXISTING	1962	NO	JUN 78
GT2	11.0	GT	FO2	NONE	EXISTING	1962	NO	JUN 78
PLANT: DROP 2								
COUNTY: IMPERIAL								
1	5.0	HY	WATER	NONE	EXISTING	1953	NO	JUN 78
2	5.0	HY	WATER	NONE	EXISTING	1953	NO	JUN 78
PLANT: DROP 3								
COUNTY: IMPERIAL								
1	4.8	HY	WATER	NONE	EXISTING	1941	NO	JUN 78
2	5.0	HY	WATER	NONE	EXISTING	1966	NO	JUN 78
PLANT: DROP 4								
COUNTY: IMPERIAL								
1	10.0	HY	WATER	NONE	EXISTING	1950	NO	JUN 78
2	9.6	HY	WATER	NONE	EXISTING	1941	NO	JUN 78
PLANT: PILOT KNOB								
COUNTY: IMPERIAL								
1	16.0	HY	WATER	NONE	EXISTING	1957	NO	JUN 78
2	17.0	HY	WATER	NONE	EXISTING	1957	NO	JUN 78
PLANT: EL CENTRO								
COUNTY: IMPERIAL								
1	23.0	ST	OIL	GAS	EXISTING	1949	NO	JUN 78
2	35.0	ST	OIL	GAS	EXISTING	1952	NO	JUN 78
3	50.0	ST	OIL	GAS	EXISTING	957	NO	JUN 78
4	82.0	ST	OIL	GAS	EXISTING	1968	NO	JUN 78
PLANT: COACHELLA								
COUNTY: RIVERSIDE								
1	23.0	GT	FO2	GAS	EXISTING	1973	NO	JUN 78
2	23.0	GT	FO2	GAS	EXISTING	1973	NO	JUN 78
3	23.0	GT	FO2	GAS	EXISTING	1974	NO	JUN 78
4	23.0	GT	FO2	GAS	EXISTING	1977	NO	JUN 78
PLANT: DOUBLE WEIR								
COUNTY: IMPERIAL								
1&2	0.6	EY	WATER	NONE	EXISTING	1961	NO	JUN 78
PLANT: TURNIP								
COUNTY: IMPERIAL								
1	0.4	HY	WATER	NONE	EXISTING	1964	NO	JUN 78

CALIFORNIA

	UNIT NUMBER	NAMEPLATE RATING-MW	UNIT TYPE	PRIMARY FUEL	ALTERNATIVE FUEL	STATUS	DATE	JOINTLY OWNED	LAST UPDATE
IMPERIAL IRRIGATION DISTRICT									
PLANT: ROCKWOOD	COUNTY: ALAMEDA								
	1	0.1	IC	FO2	NONE	EXISTING	1936	NO	OCT 77
PLANT: ROCKWOOD	COUNTY: IMPERIAL								
	1	25.0	GT	OIL	NONE	PROJECTD	1980	NO	FEB 80
	1	60.0	GE	GST	NONE	PROJECTD	1983	NO	JAN 79
	2	25.0	CT	OIL	NONE	PROJECTD	1980	NO	JUL 79
	GE1	50.0	GE	GST	NONE	CANCELLD		NO	JUN 78
LOS ANGELES DEPT OF WATER AND POWER									
PLANT: BIG PINE CREEK	COUNTY:								
	1	3.2	HY	WATER	NONE	EXISTING	1925	NO	JUN 78
PLANT: CASTAIC	COUNTY: LOS ANGELES								
	1	212.5	PS	WATER	NONE	EXISTING	1973	NO	NOV 78
	2	212.5	PS	WATER	NONE	EXISTING	1974	NO	JUN 78
	3	212.5	PS	WATER	NONE	EXISTING	1977	NO	JUN 78
	4	212.5	PS	WATER	NONE	EXISTING	1977	NO	NOV 78
	5	212.5	PS	WATER	NONE	EXISTING	1978	NO	NOV 78
	6	212.5	PS	WATER	NONE	EXISTING	1978	NO	NOV 78
	7	56.0	HY	WATER	NONE	EXISTING	1972	NO	NOV 78
PLANT: CONTROL GORGE	COUNTY: INYO								
	1	37.5	HY	WATER	NONE	EXISTING	1952	NO	JUN 78
PLANT: COTTONWOOD	COUNTY: INYO								
	1	0.8	HY	WATER	NONE	EXISTING	1908	NO	JUN 78
	2	0.8	HY	WATER	NONE	EXISTING	1909	NO	JUN 78
PLANT: DIVISION CREEK	COUNTY: INYO								
	1	0.6	HY	WATER	NONE	EXISTING	1909	NO	JUN 78
PLANT: FOOTHILL	COUNTY: LOS ANGELES								
	1	11.0	HY	WATER	NONE	EXISTING	1971	NO	JUN 78
PLANT: FRANKLIN CANYON	COUNTY: LOS ANGELES								
	1	2.0	HY	WATER	NONE	EXISTING	1921	NO	JUN 78
PLANT: HAIWEE	COUNTY: INYO								
	1	2.8	HY	WATER	NONE	EXISTING	1927	NO	JUN 78
	2	2.8	HY	WATER	NONE	EXISTING	1927	NO	JUN 78
PLANT: HARBOR	COUNTY: LOS ANGELES								
	1	65.0	ST	FO6	NG	EXISTING	1944	NO	JUN 78
	2	65.0	ST	FO6	NG	EXISTING	1948	NO	JUN 78
	3	86.4	ST	FO6	NG	EXISTING	1949	NO	JUN 78
	4	86.2	ST	FO6	NG	EXISTING	1949	NO	JUN 78
	5	86.2	ST	FO6	NG	EXISTING	1949	NO	JUN 78
	GT6	23.6	GT	FO2	NG	EXISTING	1972	NO	JUN 78
	GT7	23.6	GT	FO2	NG	EXISTING	1972	NO	JUN 78
	GT8	23.6	GT	FO2	NG	EXISTING	1972	NO	JUN 78
	GT9	23.6	GT	FO2	NG	EXISTING	1972	NO	JUN 78
PLANT: HAYNES	COUNTY: LOS ANGELES								
	1	230.0	ST	OIL	NG	EXISTING	1962	NO	JUN 78

CALIFORNIA

	UNIT NUMBER	NAMEPLATE RATING-MW	UNIT TYPE	PRIMARY FUEL	ALTERNATIVE FUEL	STATUS	DATE	JOINTLY OWNED	LAST UPDATE
LOS ANGELES DEPT OF WATER AND POWER									
PLANT: HAYNES	COUNTY: LOS ANGELES								
	2	230.0	ST	OIL	NG	EXISTING	1963	NO	JUN 78
	3	230.0	ST	OIL	NG	EXISTING	1964	NO	JUN 78
	4	230.0	ST	OIL	NG	EXISTING	1965	NO	JUN 78
	5	343.0	ST	OIL	NG	EXISTING	1966	NO	JUN 78
	6	343.0	ST	OIL	NG	EXISTING	1967	NO	JUN 78
PLANT: MIDDLE GORGE	COUNTY: MONO								
	1	37.5	HY	WATER	NONE	EXISTING	1952	NO	JUN 78
PLANT: PLEASANT VALLEY	COUNTY: INYO								
	1	3.2	HY	WATER	NONE	EXISTING	1958	NO	JUN 78
PLANT: SAN FERNANDO	COUNTY: LOS ANGELES								
	1	2.8	HY	WATER	NONE	EXISTING	1922	NO	JUN 78
	2	2.8	HY	WATER	NONE	EXISTING	1922	NO	JUN 78
PLANT: SCATTERGOOD	COUNTY: LOS ANGELES								
	1	163.2	ST	OIL	NG	EXISTING	1958	NO	JUN 78
	2	163.2	ST	OIL	NG	EXISTING	1959	NO	JUN 78
	3	496.8	ST	NG	NONE	EXISTING	1974	NO	JUN 78
PLANT: UPPER GORGE	COUNTY: MONO								
	1	37.5	HY	WATER	NONE	EXISTING	1953	NO	JUN 78
PLANT: VALLEY	COUNTY: LOS ANGELES								
	1	100.0	ST	FO6	NG	EXISTING	1954	NO	JUN 78
	2	100.0	ST	FO6	NG	EXISTING	1954	NO	JUN 78
	3	172.8	ST	OIL	NG	EXISTING	1955	NO	JUN 78
	4	172.8	ST	OIL	NG	EXISTING	1956	NO	JUN 78
PLANT: SAN JOAQUIN	COUNTY: KERN								
	1	1300.0	NU	URAN	NONE	CANCELLED		NO	JUN 78
	2	1300.0	NU	URAN	NONE	CANCELLED		NO	JUN 78
	3	1300.0	NU	URAN	NONE	CANCELLED		NO	JUN 78
	4	1300.0	NU	URAN	NONE	CANCELLED		NO	NOV 77
PLANT: SAN FRANCISQUITO 1	COUNTY: LOS ANGELES								
	1	9.4	HY	WATER	NONE	EXISTING	1917	NO	JUN 78
	2	9.4	HY	WATER	NONE	EXISTING	1917	NO	JUN 78
	3	9.4	HY	WATER	NONE	EXISTING	1917	NO	JUN 78
	4	10.0	HY	WATER	NONE	EXISTING	1923	NO	JUN 78
	5	20.0	HY	WATER	NONE	EXISTING	1928	NO	JUN 78
PLANT: SAN FRANCISQUITO 2	COUNTY: LOS ANGELES								
	1	14.0	HY	WATER	NONE	EXISTING	1920	NO	JUN 78
	2	14.0	HY	WATER	NONE	EXISTING	1920	NO	JUN 78
	3	14.0	HY	WATER	NONE	EXISTING	1932	NO	JUN 78
PLANT: ALAMEDA	COUNTY: LOS ANGELES								
		38.0	CW	WH	NONE	PROJECTD	1981	NO	JUN 78
		10.0	SO	SUN	NONE	PROJECTD	1981	NO	JAN 79

CALIFORNIA

	UNIT NUMBER	NAMEPLATE RATING-MW	UNIT TYPE	PRIMARY FUEL	ALTERNATIVE FUEL	STATUS	DATE	JOINTLY OWNED	LAST UPDATE
MERCED IRRIGATION DISTRICT									
PLANT: EXCHEQUER									
	COUNTY: MARIPOSA								
	1	80.1	HY	WATER	NONE	EXISTING	1967	NO	JUN 78
PLANT: MCSWAIN	COUNTY: MARIPOSA								
	1	9.0	HY	WATER	NONE	EXISTING	1967	NO	JUN 78
METROPOLITAN WTR DIST OF SO CALIF									
PLANT: GREG AVENUE	COUNTY: LOS ANGELES								
	1	1.0	HY	WATER	NONE	PROJECTD	1980	NO	FEB 80
PLANT: LAKE MATHEWS	COUNTY: RIVERSIDE								
	1	5.0	HY	WATER	NONE	PROJECTD	1980	NO	DEC 79
PLANT: FOOTHILL FEEDER	COUNTY: LOS ANGELES								
	1	9.0	HY	WATER	NONE	PROJECTD	1980	NO	DEC 79
	2	9.0	HY	WATER	NONE	PROJECTD	1980	NO	DEC 79
PLANT: SAN DIMAS	COUNTY: LOS ANGELES								
	1	10.0	HY	WATER	NONE	PROJECTD	1980	NO	DEC 79
PLANT: YORBA LINDA	COUNTY: ORANGE								
	1	5.0	HY	WATER	NONE	PROJECTD	1981	NO	DEC 79
USDI NATIONAL PARK SERVICE									
PLANT: CASCADES	COUNTY: MARIPOSA								
	1	1.0	HY	WATER	NONE	EXISTING	1918	NO	JUN 77
	2	1.0	HY	WATER	NONE	EXISTING	1918	NO	JUN 77
NEVADA IRRIGATION DISTRICT									
PLANT: CHICAGO PARK	COUNTY: NEVADA								
	1	41.5	HY	WATER	NONE	EXISTING	1965	NO	JUN 78
PLANT: DUTCH FLAT NO.2	COUNTY: NEVADA								
	2	26.0	HY	WATER	NONE	EXISTING	1965	NO	JUN 78
OAKDALE & SOUTH SAN JOAQUIN									
PLANT: BEARDSLEY	COUNTY: TUOLUMNE								
	1	10.0	HY	WATER	NONE	EXISTING	1957	NO	JUN 78
PLANT: DONNELLS	COUNTY: TUOLUMNE								
	H1	54.0	HY	WATER	NONE	EXISTING	1957	NO	JUN 78
PLANT: TULLOCH	COUNTY: CALAVERAS								
	1	17.0	HY	WATER	NONE	EXISTING	1958	NO	JUN 78
OROVILLE WYANDOTTE IRRIG DIST									
PLANT: FORBESTOWN	COUNTY: BUTTE								
	1	29.0	HY	WATER	NONE	EXISTING	1962	NO	OCT 77
PLANT: KELLY RIDGE	COUNTY: BUTTE								
	1	10.0	HY	WATER	NONE	EXISTING	1962	NO	OCT 77

CALIFORNIA

	UNIT NUMBER	NAMEPLATE RATING-MW	UNIT TYPE	PRIMARY FUEL	ALTERNATIVE FUEL	STATUS	DATE	JOINTLY OWNED	LAST UPDATE
GROVILLE WYANDOTTE IRRIG DIST									
PLANT: WOODLEAF	COUNTY: BUTTE								
	1	52.0	HY	WATER	NONE	EXISTING	1962	NO	OCT 77
PACIFIC GAS & ELECTRIC COMPANY									
PLANT: ALTA	COUNTY: PLACER								
	1	1.0	HY	WATER	NONE	EXISTING	1902	NO	JUN 78
	2	1.0	HY	WATER	NONE	EXISTING	1902	NO	JUN 78
PLANT: ANGELS	COUNTY: CALAVERAS								
	1	1.0	FY	WATER	NONE	EXISTING	1940	NO	JUN 78
PLANT: AVON STEAM	COUNTY: CONTRA COSTA								
	1	40.0	ST	OIL	GAS	EXISTING	1940	NO	MAY 78
PLANT: BALCH 1	COUNTY: FRESNO								
	1	31.0	HY	WATER	NONE	EXISTING	1927	NO	JUN 78
PLANT: BALCH 2	COUNTY: FRESNO								
	2	49.0	HY	WATER	NONE	EXISTING	1958	NO	JUN 78
	3	49.0	HY	WATER	NONE	EXISTING	1958	NO	JUN 78
PLANT: BELDEN	COUNTY: PLUMAS								
	1	118.0	HY	WATER	NONE	EXISTING	1969	NO	JUN 78
PLANT: BUCKS CREEK	COUNTY: PLUMAS								
	H1	33.0	HY	WATER	NONE	EXISTING	1928	NO	OCT 78
	H2	33.0	HY	WATER	NONE	EXISTING	1928	NO	OCT 78
PLANT: BUTT VALLEY	COUNTY: PLUMAS								
	1	36.0	HY	WATER	NONE	EXISTING	1958	NO	JUN 76
PLANT: CARIBOU 1	COUNTY: PLUMAS								
	1	25.0	HY	WATER	NONE	EXISTING	1921	NO	JUN 76
	2	25.0	HY	WATER	NONE	EXISTING	1921	NO	JUN 76
	3	25.0	HY	WATER	NONE	EXISTING	1924	NO	JUN 76
PLANT: CARIBOU 2	COUNTY: PLUMAS								
	4	55.0	HY	WATER	NONE	EXISTING	1958	NO	OCT 78
	5	55.0	HY	WATER	NONE	EXISTING	1958	NO	OCT 78
PLANT: CENTERVILLE	COUNTY: BUTTE								
	1	6.0	HY	WATER	NONE	EXISTING	1907	NO	OCT 78
	2	1.0	HY	WATER	NONE	EXISTING	1904	NO	OCT 78
PLANT: CHILI BAR	COUNTY: EL DORADO								
	1	7.0	HY	WATER	NONE	EXISTING	1965	NO	OCT 78
PLANT: COAL CANYON	COUNTY: BUTTE								
	1	1.0	HY	WATER	NONE	EXISTING	1907	NO	OCT 78
PLANT: COLEMAN	COUNTY: SHASTA								
	1	5.0	HY	WATER	NONE	EXISTING	1911	NO	OCT 78
	2	5.0	HY	WATER	NONE	EXISTING	1911	NO	OCT 78
	3	5.0	HY	WATER	NONE	EXISTING	1911	NO	OCT 78
PLANT: CONTRA COSTA	COUNTY: CONTRA COSTA								
	1	111.0	ST	OIL	GAS	EXISTING	1951	NO	OCT 78
	2	111.0	ST	OIL	GAS	EXISTING	1951	NO	OCT 78
	3	111.0	ST	OIL	GAS	EXISTING	1951	NO	OCT 78

CALIFORNIA

	UNIT NUMBER	NAMEPLATE RATING-MW	UNIT TYPE	PRIMARY FUEL	ALTERNATIVE FUEL	STATUS	DATE	JOINTLY OWNED	LAST UPDATE
PACIFIC GAS & ELECTRIC COMPANY									
PLANT: CONTRA COSTA	COUNTY: CONTRA COSTA								
	4	113.0	ST	OIL	GAS	EXISTING	1953	NO	OCT 78
	5	113.0	ST	OIL	GAS	EXISTING	1953	NO	OCT 78
	6	359.0	ST	OIL	GAS	EXISTING	1964	NO	OCT 78
	7	359.0	ST	OIL	GAS	EXISTING	1964	NO	OCT 78
PLANT: COW CREEK	COUNTY: SHASTA								
	2	1.0	HY	WATER	NONE	EXISTING	1907	NO	OCT 78
PLANT: CRANE VALLEY	COUNTY: MADERA								
	1	1.0	HY	WATER	NONE	EXISTING	1919	NO	OCT 78
PLANT: CRESTA	COUNTY: BUTTE								
	1	34.0	HY	WATER	NONE	EXISTING	1949	NO	OCT 78
	2	34.0	HY	WATER	NONE	EXISTING	1950	NO	OCT 78
PLANT: DE SABLA	COUNTY: BUTTE								
	1	19.0	HY	WATER	NONE	EXISTING	1963	NO	OCT 78
PLANT: DEER CREEK	COUNTY: NEVADA								
	1	6.0	HY	WATER	NONE	EXISTING	1908	NO	OCT 78
PLANT: DOWNIEVILLE	COUNTY: SIERRA								
	1	1.0	IC	FO2	NONE	EXISTING	1966	NO	OCT 78
PLANT: DRUM 1	COUNTY: PLACER								
	4	13.0	HY	WATER	NONE	EXISTING	1928	NO	OCT 78
PLANT: DRUM 2	COUNTY: PLACER								
	5	44.0	HY	WATER	NONE	EXISTING	1965	NO	OCT 78
PLANT: DUTCH FLAT	COUNTY: PLACER								
	1	22.0	HY	WATER	NONE	EXISTING	1943	NO	OCT 78
PLANT: EL DORADO	COUNTY: EL DORADO								
	1	10.0	HY	WATER	NONE	EXISTING	1924	NO	OCT 78
	2	10.0	HY	WATER	NONE	EXISTING	1924	NO	OCT 78
PLANT: ELECTRA	COUNTY: AMADOR								
	1	30.0	HY	WATER	NONE	EXISTING	1948	NO	OCT 78
	2	30.0	HY	WATER	NONE	EXISTING	1948	NO	JUN 78
	3	30.0	HY	WATER	NONE	EXISTING	1948	NO	OCT 78
PLANT: HAAS	COUNTY: FRESNO								
	H1	68.0	HY	WATER	NONE	EXISTING	1958	NO	OCT 78
	H2	72.0	HY	WATER	NONE	EXISTING	1958	NO	OCT 78
PLANT: HALSEY	COUNTY: PLACER								
	1	12.0	HY	WATER	NONE	EXISTING	1916	NO	OCT 78
PLANT: HAMILTON BRANCH	COUNTY: PLUMAS								
	2	3.0	HY	WATER	NONE	EXISTING	1921	NO	OCT 78
PLANT: HAT CREEK 1	COUNTY: SHASTA								
	1	10.0	HY	WATER	NONE	EXISTING	1921	NO	OCT 78
PLANT: HAT CREEK 2	COUNTY: SHASTA								
	1	10.0	HY	WATER	NONE	EXISTING	1921	NO	OCT 78
PLANT: HUMBOLT BAY	COUNTY: HUMBOLDT								
	1	51.0	ST	OIL	NONE	EXISTING	1956	NO	OCT 78
	2	51.0	ST	OIL	GAS	EXISTING	1958	NO	OCT 78
	3	65.3	NB	URAN	NONE	EXISTING	1963	NO	OCT 78

CALIFORNIA

	UNIT NUMBER	NAMEPLATE RATING-MW	UNIT TYPE	PRIMARY FUEL	ALTERNATIVE FUEL	STATUS	DATE	JOINTLY OWNED	LAST UPDATE
PACIFIC GAS & ELECTRIC COMPANY									
PLANT: HUNTERS POINT	COUNTY: SAN FRANCISCO								
	2	108.0	ST	OIL	GAS	EXISTING	1948	NO	OCT 78
	3	108.0	ST	OIL	GAS	EXISTING	1949	NO	OCT 78
	4	156.0	ST	OIL	GAS	EXISTING	1958	NO	OCT 78
	GT1	61.0	GT	OIL	NONE	EXISTING	1976	NO	OCT 78
PLANT: INSKIP	COUNTY: TEHAMA								
	1	2.0	HY	WATER	NONE	EXISTING	1910	NO	OCT 78
	2	4.0	HY	WATER	NONE	EXISTING	1910	NO	OCT 78
PLANT: BLACK, JAMES B	COUNTY: SHASTA								
	1	77.0	HY	WATER	NONE	EXISTING	1966	NO	OCT 78
	2	77.0	HY	WATER	NONE	EXISTING	1965	NO	OCT 78
PLANT: KERCKHOFF	COUNTY: MADERA								
	2	140.0	HY	WATER	NONE	PROJECTD	1983	NO	DEC 79
	H1	14.0	HY	WATER	NONE	EXISTING	1920	NO	OCT 78
	H2	14.0	HY	WATER	NONE	EXISTING	1920	NO	OCT 78
	H3	11.0	HY	WATER	NONE	EXISTING	1920	NO	OCT 78
PLANT: KERN	COUNTY: KERN								
	1	66.0	ST	OIL	GAS	EXISTING	1948	NO	OCT 78
	2	100.0	ST	OIL	GAS	EXISTING	1950	NO	OCT 78
	H1	10.0	HY	WATER	NONE	EXISTING	1921	NO	OCT 78
PLANT: KILARC	COUNTY: SEASTA								
	1	2.0	HY	WATER	NONE	EXISTING	1904	NO	OCT 78
	2	2.0	HY	WATER	NONE	EXISTING	1904	NO	OCT 78
PLANT: KINGS RIVER	COUNTY: FRESNO								
	H1	44.0	HY	WATER	NONE	EXISTING	1962	NO	OCT 78
PLANT: LIME SADDLE	COUNTY: BUTTE								
	1	1.0	HY	WATER	NONE	EXISTING	1906	NO	OCT 78
	2	1.0	HY	WATER	NONE	EXISTING	1906	NO	OCT 78
PLANT: MARTINEZ	COUNTY: CONTRA COSTA								
	1	40.0	ST	OIL	GAS	EXISTING	1941	NO	OCT 78
PLANT: MELONES	COUNTY: CALAVERAS								
	1	12.0	HY	WATER	NONE	RETIRED	1976	NO	MAR 77
	2	12.0	HY	WATER	NONE	RETIRED	1976	NO	MAR 77
PLANT: MERCED FALLS	COUNTY: MERCED								
	1	3.0	HY	WATER	NONE	EXISTING	1930	NO	OCT 78
PLANT: MORRO BAY	COUNTY: SAN LUIS OBISPO								
	1	169.0	ST	OIL	GAS	EXISTING	1956	NO	OCT 78
	2	169.0	ST	OIL	GAS	EXISTING	1955	NO	OCT 78
	3	359.0	ST	OIL	GAS	EXISTING	1962	NO	OCT 78
	4	359.0	ST	OIL	GAS	EXISTING	1963	NO	OCT 78
PLANT: MOSS LANDING	COUNTY: MONTEREY								
	1	108.0	ST	OIL	GAS	EXISTING	1950	NO	OCT 78
	2	111.0	ST	OIL	GAS	EXISTING	1950	NO	OCT 78
	3	108.0	ST	OIL	GAS	EXISTING	1951	NO	OCT 78
	4	113.0	ST	OIL	GAS	EXISTING	1952	NO	OCT 78
	5	113.0	ST	OIL	GAS	EXISTING	1952	NO	OCT 78

CALIFORNIA

	UNIT NUMBER	NAMEPLATE RATING-MW	UNIT TYPE	PRIMARY FUEL	ALTERNATIVE FUEL	STATUS	DATE	JOINTLY OWNED	LAST UPDATE
PACIFIC GAS & ELECTRIC COMPANY									
PLANT: MOSS LANDING	COUNTY: MONTEREY								
	6	812.0	ST	OIL	GAS	EXISTING	1967	NO	OCT 78
	7	812.0	ST	OIL	GAS	EXISTING	1968	NO	OCT 78
PLANT: MURPHYS	COUNTY: CALAVERAS								
	1	4.0	HY	WATER	NONE	EXISTING	1953	NO	OCT 78
PLANT: NARROWS	COUNTY: NEVADA								
	1	9.0	HY	WATER	NONE	EXISTING	1942	NO	OCT 78
PLANT: OLEUM STEAM	COUNTY: CONTRA COSTA								
	1	40.0	ST	OIL	GAS	EXISTING	1942	NO	OCT 78
	2	40.0	ST	OIL	GAS	EXISTING	1943	NO	OCT 78
PLANT: PHOENIX	COUNTY: TUOLUMNE								
	1	2.0	HY	WATER	NONE	EXISTING	1940	NO	OCT 78
PLANT: PIT 1	COUNTY: SHASTA								
	H1	28.0	HY	WATER	NONE	EXISTING	1920	NO	OCT 78
	H2	28.0	HY	WATER	NONE	EXISTING	1925	NO	OCT 78
PLANT: PIT 3	COUNTY: SHASTA								
	H1	27.0	HY	WATER	NONE	EXISTING	1925	NO	OCT 78
	H2	27.0	HY	WATER	NONE	EXISTING	1925	NO	OCT 78
	H3	27.0	HY	WATER	NONE	EXISTING	1925	NO	OCT 78
PLANT: PIT 4	COUNTY: SHASTA								
	1	45.0	HY	WATER	NONE	EXISTING	1955	NO	OCT 78
	2	45.0	HY	WATER	NONE	EXISTING	1955	NO	OCT 78
PLANT: PIT 5	COUNTY: SHASTA								
	H1	38.0	HY	WATER	NONE	EXISTING	1944	NO	OCT 78
	H2	38.0	HY	WATER	NONE	EXISTING	1944	NO	OCT 78
	H3	32.0	HY	WATER	NONE	EXISTING	1944	NO	OCT 78
	H4	32.0	HY	WATER	NONE	EXISTING	1944	NO	OCT 78
PLANT: PIT 6	COUNTY: SHASTA								
	H1	40.0	HY	WATER	NONE	EXISTING	1965	NO	OCT 73
	H2	40.0	HY	WATER	NONE	EXISTING	1965	NO	OCT 78
PLANT: PIT 7	COUNTY: SHASTA								
	H1	40.0	HY	WATER	NONE	EXISTING	1965	NO	OCT 78
	H2	52.0	HY	WATER	NONE	EXISTING	1965	NO	OCT 78
PLANT: PITTSBURG	COUNTY: CONTRA COSTA								
	1	156.0	ST	OIL	GAS	EXISTING	1954	NO	OCT 78
	2	156.0	ST	OIL	GAS	EXISTING	1954	NO	OCT 78
	3	156.0	ST	OIL	GAS	EXISTING	1954	NO	OCT 78
	4	156.0	ST	OIL	GAS	EXISTING	1954	NO	OCT 78
	5	326.0	ST	OIL	GAS	EXISTING	1960	NO	OCT 78
	6	326.0	ST	OIL	GAS	EXISTING	1961	NO	OCT 78
	7	751.0	ST	OIL	GAS	EXISTING	1972	NO	OCT 78
PLANT: POE	COUNTY: BUTTE								
	1	71.0	HY	WATER	NONE	EXISTING	1958	NO	OCT 78
	2	71.0	HY	WATER	NONE	EXISTING	1958	NO	OCT 78
PLANT: POTRERO	COUNTY: SAN FRANCISCO								
	1	50.0	ST	OIL	GAS	EXISTING	1931	NO	OCT 78

CALIFORNIA

	UNIT NUMBER	NAMEPLATE RATING-MW	UNIT TYPE	PRIMARY FUEL	ALTERNATIVE FUEL	STATUS	DATE	JOINTLY OWNED	LAST UPDATE
PACIFIC GAS & ELECTRIC COMPANY									
PLANT: POTRERO	COUNTY: SAN FRANCISCO								
	2	50.0	ST	OIL	GAS	EXISTING	1931	NO	OCT 78
	3	218.0	ST	OIL	GAS	EXISTING	1965	NO	OCT 78
	4	50.0	GT	OIL	NONE	EXISTING	1976	NO	OCT 77
	5	67.1	GT	OIL	NONE	EXISTING	1976	NO	JUN 79
	6	61.0	GT	OIL	NONE	EXISTING	1977	NO	OCT 77
PLANT: POTTER VALLEY	COUNTY: MENDOCINO								
	3	2.0	HY	WATER	NONE	EXISTING	1910	NO	OCT 78
	4	3.0	HY	WATER	NONE	EXISTING	1917	NO	OCT 78
PLANT: ROCK CREEK	COUNTY: PLUMAS								
	H1	57.0	HY	WATER	NONE	EXISTING	1950	NO	OCT 78
	H2	57.0	HY	WATER	NONE	EXISTING	1950	NO	OCT 78
PLANT: SAN JOAQUIN NO. 2	COUNTY: MADERA								
	1	3.0	HY	WATER	NONE	EXISTING	1917	NO	OCT 78
PLANT: SAN JOAQUIN 3	COUNTY: MADERA								
	3	5.0	HY	WATER	NONE	EXISTING	1923	NO	OCT 78
PLANT: SAN JOAQUIN NO. 1A	COUNTY: MADERA								
	1	1.0	HY	WATER	NONE	EXISTING	1919	NO	OCT 78
PLANT: SALT SPRINGS	COUNTY: AMADOR								
	1	9.0	HY	WATER	NONE	EXISTING	1931	NO	OCT 78
	2	30.0	HY	WATER	NONE	EXISTING	1952	NO	OCT 78
PLANT: SOUTH	COUNTY: TEHAMA								
	1	4.0	HY	WATER	NONE	EXISTING	1910	NO	OCT 78
PLANT: SPAULDING NO. 1	COUNTY: NEVADA								
	1	7.0	HY	WATER	NONE	EXISTING	1917	NO	OCT 78
PLANT: SPAULDING NO. 2	COUNTY: NEVADA								
	1	4.0	HY	WATER	NONE	EXISTING	1920	NO	OCT 78
PLANT: SPAULDING NO. 3	COUNTY: NEVADA								
	1	6.0	HY	WATER	NONE	EXISTING	1929	NO	OCT 78
PLANT: SPRING GAP	COUNTY: TUOLUMNE								
	1	6.0	HY	WATER	NONE	EXISTING	1921	NO	OCT 78
PLANT: STANISLAUS	COUNTY: TUOLUMNE								
	H1	82.0	HY	WATER	NONE	EXISTING	1963	NO	OCT 78
PLANT: GEYSERS	COUNTY: SONOMA								
	1	13.0	GE	GST	NONE	EXISTING	1960	NO	OCT 78
	2	14.0	GE	GST	NONE	EXISTING	1963	NO	OCT 78
	3	29.0	GE	GST	NONE	EXISTING	1967	NO	OCT 78
	4	29.0	GE	GST	NONE	EXISTING	1968	NO	OCT 78
	5	59.0	GE	GST	NONE	EXISTING	1971	NO	OCT 78
	6	59.0	GE	GST	NONE	EXISTING	1971	NO	OCT 78
	7	59.0	GE	GST	NONE	EXISTING	1972	NO	OCT 78
	8	59.0	GE	GST	NONE	EXISTING	1972	NO	OCT 78
	9	59.0	GE	GST	NONE	EXISTING	1973	NO	OCT 78
	10	59.0	GE	GST	NONE	EXISTING	1973	NO	OCT 78
	11	119.0	GE	GST	NONE	EXISTING	1975	NO	OCT 78
	12	119.0	GE	GST	NONE	EXISTING	1979	NO	APR 79

CALIFORNIA

	UNIT NUMBER	NAMEPLATE RATING-MW	UNIT TYPE	PRIMARY FUEL	ALTERNATIVE FUEL	STATUS	DATE	JOINTLY OWNED	LAST UPDATE
PACIFIC GAS & ELECTRIC COMPANY									
PLANT: GEYSERS	COUNTY: LAKE								
	13	140.0	GE	GST	NONE	PROJECTD	1980	NO	DEC 79
	14	119.0	GE	GST	NONE	PROJECTD	1980	NO	DEC 79
	15	59.0	GE	GST	NONE	EXISTING	1979	NO	JAN 80
	16	114.0	GE	GST	NONE	PROJECTD	1983	NO	DEC 79
	17	114.0	GE	GST	NONE	PROJECTD	1982	NO	DEC 79
PLANT: TIGER CREEK	COUNTY: AMADOR								
	H1	26.0	HY	WATER	NONE	EXISTING	1931	NO	OCT 78
	H2	26.0	HY	WATER	NONE	EXISTING	1931	NO	OCT 78
PLANT: TULE RIVER	COUNTY: TULARE								
	1	3.0	HY	WATER	NONE	EXISTING	1914	NO	OCT 78
	2	3.0	HY	WATER	NONE	EXISTING	1914	NO	OCT 78
PLANT: VOLTA	COUNTY: SBASTA								
	1	2.0	HY	WATER	NONE	EXISTING	1901	NO	OCT 78
	2	2.0	HY	WATER	NONE	EXISTING	1906	NO	OCT 78
	3	2.0	HY	WATER	NONE	EXISTING	1926	NO	OCT 78
PLANT: WEST POINT	COUNTY: AMADOR								
	1	14.0	HY	WATER	NONE	EXISTING	1948	NO	OCT 78
PLANT: WISE	COUNTY: PLACER								
	1	12.0	HY	WATER	NONE	EXISTING	1917	NO	OCT 78
PLANT: WISHON, A G	COUNTY: MADERA								
	1	3.0	HY	WATER	NONE	EXISTING	1910	NO	OCT 78
	2	3.0	HY	WATER	NONE	EXISTING	1910	NO	OCT 78
	3	3.0	HY	WATER	NONE	EXISTING	1911	NO	OCT 78
	4	3.0	HY	WATER	NONE	EXISTING	1911	NO	OCT 78
PLANT: DIABLO CANYON	COUNTY: SAN LUIS OBISPO								
	1	1136.0	NP	URAN	NONE	PROJECTD	1980	NO	DEC 79
	2	1159.0	NP	URAN	NONE	PROJECTD	1980	NO	DEC 79
PLANT: HELMS	COUNTY: FRESNO								
	1	351.0	PS	WATER	NONE	PROJECTD	1981	NO	DEC 79
	2	351.0	PS	WATER	NONE	PROJECTD	1981	NO	DEC 79
	3	351.0	PS	WATER	NONE	PROJECTD	1981	NO	DEC 79
PLANT: OAKLAND	COUNTY: ALAMEDA								
	1	63.0	GT	OIL	NONE	EXISTING	1978	NO	JAN 79
	2	63.0	GT	OIL	NONE	EXISTING	1978	NO	JAN 79
	3	63.0	GT	OIL	NONE	EXISTING	1978	NO	JAN 79
PLANT: MOBILE TURBINE	COUNTY: ALAMEDA								
	1	13.0	GT	JF	NONE	EXISTING	1976	NO	OCT 78
	2	13.0	GT	JF	NONE	EXISTING	1976	NO	OCT 78
	3	13.0	GT	JF	NONE	EXISTING	1976	NO	OCT 78
PLANT: BEAR VALLEY	COUNTY: KERN								
	1	8.5	HY	WATER	NONE	EXISTING	1921	NO	OCT 79
PLANT: MONTEZUMA	COUNTY:								
	1	800.0	ST	COAL	OIL	PROJECTD	1986	NO	DEC 79
	2	800.0	ST	COAL	OIL	PROJECTD	1987	NO	DEC 79
	3	800.0	ST	COAL	OIL	PROJECTD	1988	NO	DEC 79

CALIFORNIA

UNIT NUMBER	NAMEPLATE RATING-MW	UNIT TYPE	PRIMARY FUEL	ALTERNATIVE FUEL	STATUS	DATE	JOINTLY OWNED	LAST UPDATE
PACIFIC GAS & ELECTRIC COMPANY								
PLANT: FOSSIL COUNTY:								
4	800.0	ST	COAL	OIL	PROJECTD	1989	NO	DEC 79
7	132.0	CW	WH		PROJECTD	1983	NO	DEC 79
7	283.0	CT	OIL		PROJECTD	1982	NO	DEC 79
18	114.0	GE	GST	NONE	PROJECTD	1982	NO	DEC 79
19	114.0	GE	GST	NONE	PROJECTD	1986	NO	DEC 79
20	114.0	GE	GST	NONE	PROJECTD	1985	NO	DEC 79
21	114.0	GE	GST	NONE	PROJECTD	1986	NO	DEC 79
8A	283.0	CT	OIL	UNK	PROJECTD	1984	NO	DEC 79
8A	132.0	CW	WH	NONE	PROJECTD	1986	NO	DEC 79
8B	283.0	CT	OIL	NONE	PROJECTD	1984	NO	DEC 79
8B	132.0	CW	WH	NONE	PROJECTD	1986	NO	DEC 79
9A	132.0	CW	WH	UNK	PROJECTD	1987	NO	DEC 79
9A	283.0	CT	OIL	UNK	PROJECTD	1986	NO	DEC 79
9B	132.0	CW	WH	NONE	PROJECTD	1987	NO	DEC 79
9B	283.0	CT	OIL	NONE	PROJECTD	1986	NO	DEC 79
GE5	114.0	GE	GST	NONE	PROJECTD	1987	NO	DEC 79
GE6	114.0	GE	GST	NONE	PROJECTD	1988	NO	DEC 79
GE7	114.0	GE	GST	NONE	PROJECTD	1988	NO	DEC 79
HY1	150.0	HY	WATER	NONE	POSTPONE		NO	JAN 77
NU1	1200.0	NB	URAN	NONE	POSTPONE		NO	JAN 77
NU2	1200.0	NB	URAN	NONE	POSTPONE		NO	JAN 77
PACIFIC POWER & LIGHT COMPANY								
PLANT: COPCO 1 COUNTY: SISKIYOU								
	1	10.0	HY	WATER	NONE	EXISTING	1918	NO JUN 76
	2	10.0	HY	WATER	NONE	EXISTING	1922	NO JUN 76
PLANT: COPCO 2 COUNTY: SISKIYOU								
	1	14.0	HY	WATER	NONE	EXISTING	1925	NO JUN 76
	2	14.0	HY	WATER	NONE	EXISTING	1925	NO JUN 76
PLANT: FALL CREEK COUNTY: SISKIYOU								
	1	1.0	HY	WATER	NONE	EXISTING	1903	NO JUN 76
	2	1.0	HY	WATER	NONE	EXISTING	1907	NO JUN 76
	3	1.0	HY	WATER	NONE	EXISTING	1909	NO JUN 76
PLANT: IRON GATE COUNTY: SISKIYOU								
	1	18.0	HY	WATER	NONE	EXISTING	1962	NO JUN 76
PASADENA, CITY OF WTR & PWR DEPT								
PLANT: BROADWAY COUNTY: LOS ANGELES								
	B1	46.0	ST	OIL	NG	EXISTING	1954	NO JUL 78
	B2	50.0	ST	OIL	NG	EXISTING	1957	NO JUL 78
	B3	75.0	ST	OIL	NG	EXISTING	1965	NO JUL 78
PLANT: GLENARM COUNTY: LOS ANGELES								
	G8	25.0	ST	OIL	NG	EXISTING	1932	NO JUL 78

CALIFORNIA

	UNIT NUMBER	NAMEPLATE RATING-MW	UNIT TYPE	PRIMARY FUEL	ALTERNATIVE FUEL	STATUS	DATE	JOINTLY OWNED	LAST UPDATE
PASADENA, CITY OF WTR & PWR DEPT									
PLANT: GLENARM	COUNTY: LOS ANGELES								
	G9	40.0	ST	OIL	NG	EXISTING	1949	NO	JUL 78
	GT1	32.0	GT	KER	NG	EXISTING	1976	NO	JUL 78
	GT2	32.0	GT	KER	NG	EXISTING	1976	NO	JUL 78
PLANT: AZUSA	COUNTY: LOS ANGELES								
	1	3.0	HY	WATER	NONE	EXISTING	1949	NO	JUL 78
PLACER COUNTY WATER AGENCY									
PLANT: FRENCH MEADOWS	COUNTY: PLACER								
	1	15.0	HY	WATER	NONE	EXISTING	1966	NO	OCT 77
PLANT: MIDDLE FORK	COUNTY: PLACER								
	1	55.0	HY	WATER	NONE	EXISTING	1966	NO	OCT 77
	2	55.0	HY	WATER	NONE	EXISTING	1966	NO	OCT 77
PLANT: OXBOW	COUNTY: PLACER								
	1	7.0	HY	WATER	NONE	EXISTING	1966	NO	OCT 77
PLANT: RALSTON	COUNTY: PLACER								
	1	79.0	HY	WATER	NONE	EXISTING	1966	NO	OCT 77
SACRAMENTO MUNICIPAL UTILITY DIST									
PLANT: CAMINO	COUNTY: EL DORADO								
	H1	71.2	HY	WATER	NONE	EXISTING	1963	NO	JUN 78
	H2	71.2	HY	WATER	NONE	EXISTING	1968	NO	JUN 78
PLANT: JAYBIRD	COUNTY: EL DORADO								
	H1	66.5	HY	WATER	NONE	EXISTING	1961	NO	JUN 78
	H2	66.5	HY	WATER	NONE	EXISTING	1962	NO	JUN 78
PLANT: LOON LAKE	COUNTY: EL DORADO								
	H1	74.1	HY	WATER	NONE	EXISTING	1971	NO	JUN 78
PLANT: ROBBS PEAK	COUNTY: EL DORADO								
	1	23.8	HY	WATER	NONE	EXISTING	1965	NO	JUN 78
PLANT: WHITE ROCK	COUNTY: EL DORADO								
	H1	95.0	HY	WATER	NONE	EXISTING	1968	NO	JUN 78
	H2	95.0	HY	WATER	NONE	EXISTING	1968	NO	JUN 78
PLANT: RANCHO SECO	COUNTY: SACRAMENTO								
	1	963.0	NP	URAN	NONE	EXISTING	1975	NO	JUN 78
PLANT: UNION VALLEY	COUNTY: EL DORADO								
	1	33.2	HY	WATER	NONE	EXISTING	1963	NO	JUN 78
PLANT: UNSITED	COUNTY: SACRAMENTO								
	GT1	50.0	GT	OIL	NONE	PROJECTD	1983	NO	NOV 77
	GT2	50.0	GT	OIL	NONE	PROJECTD	1983	NO	NOV 77
	GT3	50.0	GT	OIL	NONE	PROJECTD	1983	NO	NOV 77

CALIFORNIA

	UNIT NUMBER	NAMEPLATE RATING-MW	UNIT TYPE	PRIMARY FUEL	ALTERNATIVE FUEL	STATUS	DATE	JOINTLY OWNED	LAST UPDATE
SAN DIEGO GAS & ELECTRIC COMPANY									
PLANT: DIVISION	COUNTY: SAN DIEGO								
	GT1	18.0	GT	FO2	GAS	EXISTING	1968	NO	JUN 78
PLANT: EL CAJON	COUNTY: SAN DIEGO								
	GT1	18.0	GT	FO2	GAS	EXISTING	1968	NO	JUN 78
PLANT: ENCINA	COUNTY: SAN DIEGO								
	1	110.0	ST	FO6	GAS	EXISTING	1954	NO	JUN 78
	2	110.0	ST	FO6	GAS	EXISTING	1956	NO	JUN 78
	3	110.2	ST	FO6	GAS	EXISTING	1958	NO	JUN 78
	4	306.0	ST	FO6	GAS	EXISTING	1973	NO	JUN 78
	5	320.0	ST	OIL	NONE	EXISTING	1978	NO	APR 79
	GT1	18.0	GT	FO2	GAS	EXISTING	1968	NO	JUN 78
PLANT: KEARNY	COUNTY: SAN DIEGO								
	GT1	20.7	GT	FO2	GAS	EXISTING	1972	NO	JUN 78
	GT2	72.0	GT	FO2	GAS	EXISTING	1969	NO	JUN 78
	GT3	72.0	GT	FO2	GAS	EXISTING	1969	NO	JUN 78
PLANT: MIRAMAR	COUNTY: SAN DIEGO								
	GT1	39.1	GT	FO2	GAS	EXISTING	1972	NO	JUN 78
PLANT: NAVAL STATION	COUNTY: SAN DIEGO								
	1	28.3	GT	FO2	GAS	EXISTING	1976	NO	JUN 78
PLANT: NORTH ISLAND	COUNTY: SAN DIEGO								
	GT1	19.6	GT	FO2	GAS	EXISTING	1972	NO	JUN 78
	GT2	19.6	GT	FO2	GAS	EXISTING	1972	NO	JUN 78
PLANT: SILVER GATE	COUNTY: SAN DIEGO								
	1	40.0	ST	FO2	GAS	EXISTING	1943	NO	JUN 78
	2	69.0	ST	FO2	GAS	EXISTING	1948	NO	JUN 78
	3	69.0	ST	FO2	GAS	EXISTING	1950	NO	JUN 78
	4	69.0	ST	FO2	GAS	EXISTING	1952	NO	JUN 78
	T1	98.0	GT	OIL	GAS	CANCELLED		NO	JAN 79
	T2	98.0	GT	OIL	GAS	CANCELLED		NO	JAN 79
PLANT: SOUTH BAY	COUNTY: SAN DIEGO								
	1	136.0	ST	FO6	GAS	EXISTING	1960	NO	JUN 78
	2	136.0	ST	FO6	GAS	EXISTING	1962	NO	JUN 78
	3	201.6	ST	FO6	GAS	EXISTING	1964	NO	JUN 78
	4	240.3	ST	FO6	GAS	EXISTING	1971	NO	JUN 78
	GT1	18.6	JE	JF	GAS	EXISTING	1966	NO	JUN 78
	GT2	64.0	GT	OIL	GAS	CANCELLED		NO	JAN 79
	GT3	64.0	GT	OIL	GAS	CANCELLED		NO	JAN 79
PLANT: STATION B	COUNTY: SAN DIEGO								
	21	15.0	ST	FO2	GAS	EXISTING	1923	NO	JUN 78
	22	15.0	ST	FO2	GAS	EXISTING	1927	NO	JUN 78
	24	28.0	ST	FO2	GAS	EXISTING	1928	NO	JUN 78
	25	35.0	ST	FO2	GAS	EXISTING	1938	NO	JUN 78
PLANT: NAVAL TRAINING CNTR	COUNTY: SAN DIEGO								
	1	18.0	GT	FO2	GAS	EXISTING	1968	NO	JUN 78
PLANT: NAVAL TRAINING CEN	COUNTY: SAN DIEGO								
	1	1.8	HY	WATER	NONE	EXISTING	1915	NO	OCT 79

CALIFORNIA

UNIT NUMBER	NAMEPLATE RATING--MW	UNIT TYPE	PRIMARY FUEL	ALTERNATIVE FUEL	STATUS	DATE	JOINTLY OWNED	LAST UPDATE
SAN DIEGO GAS & ELECTRIC COMPANY								
PLANT: SUNDESERT COUNTY: RIVERSIDE								
1	1020.0	NP	URAN	NONE	CANCELLED		YES	JAN 79
2	1020.0	NP	URAN	NONE	CANCELLED		YES	JAN 79
SAN FRANCISCO, CITY & CNTY OF P U C								
PLANT: HOLM, DION R COUNTY: TUOLUMNE								
1	67.5	HY	WATER	NONE	EXISTING	1960	NO	NOV 78
2	67.5	HY	WATER	NONE	EXISTING	1960	NO	NOV 78
PLANT: MOCCASIN COUNTY: TUOLUMNE								
1	45.0	HY	WATER	NONE	EXISTING	1969	NO	JUN 78
PLANT: KIRKWOOD, ROBERT C COUNTY: TUOLUMNE								
1	33.8	HY	WATER	NONE	EXISTING	1967	NO	JUN 78
2	33.8	HY	WATER	NONE	EXISTING	1967	NO	JUN 78
SIERRA PACIFIC POWER COMPANY								
PLANT: FARAD COUNTY: NEVADA								
1	1.0	HY	WATER	NONE	EXISTING	1933	NO	JUN 78
2	2.0	HY	WATER	NONE	EXISTING	1933	NO	JUN 78
PLANT: KINGS BEACH COUNTY: PLACER								
1	3.0	IC	FO2	NONE	EXISTING	1969	NO	JUN 78
2	3.0	IC	FO2	NONE	EXISTING	1969	NO	JUN 78
3	3.0	IC	FO2	NONE	EXISTING	1969	NO	JUN 78
4	3.0	IC	FO2	NONE	EXISTING	1969	NO	JUN 78
5	3.0	IC	FO2	NONE	EXISTING	1969	NO	JUN 78
6	3.0	IC	FO2	NONE	EXISTING	1969	NO	JUN 78
PLANT: PORTOLA COUNTY: PLUMAS								
1	2.0	IC	FO2	NONE	EXISTING	1965	NO	JUN 78
2	2.0	IC	FO2	NONE	EXISTING	1965	NO	JUN 78
3	2.0	IC	FO2	NONE	EXISTING	1965	NO	JUN 78
SOUTHERN CALIFORNIA EDISON COMPANY								
PLANT: ALAMITOS COUNTY: LOS ANGELES								
1	163.0	ST	OIL	GAS	EXISTING	1956	NO	NOV 77
2	163.0	ST	OIL	GAS	EXISTING	1957	NO	NOV 77
3	333.0	ST	OIL	GAS	EXISTING	1961	NO	NOV 77
4	333.0	ST	OIL	GAS	EXISTING	1962	NO	NOV 77
5	495.0	ST	OIL	GAS	EXISTING	1966	NO	NOV 77
6	495.0	ST	OIL	GAS	EXISTING	1966	NO	NOV 77
GT7	162.5	GT	OIL	GAS	EXISTING	1969	NO	NOV 77
PLANT: BIG CREEK 1 COUNTY: FRESNO								
1	15.0	HY	WATER	NONE	EXISTING	1913	NO	JUN 79
2	15.0	HY	WATER	NONE	EXISTING	1913	NO	JUN 79
3	15.0	HY	WATER	NONE	EXISTING	1923	NO	JUN 79

CALIFORNIA

	UNIT NUMBER	NAMEPLATE RATING-MW	UNIT TYPE	PRIMARY FUEL	ALTERNATIVE FUEL	STATUS	DATE	JOINTLY OWNED	LAST UPDATE
SOUTHERN CALIFORNIA EDISON COMPANY									
PLANT: BIG CREEK 1	COUNTY: FRESNO								
	4	25.0	HY	WATER	NONE	EXISTING	1925	NO	NOV 77
PLANT: BIG CREEK 2	COUNTY: FRESNO								
	3	14.0	HY	WATER	NONE	EXISTING	1913	NO	NOV 77
	4	14.0	HY	WATER	NONE	EXISTING	1914	NO	NOV 77
	5	14.0	HY	WATER	NONE	EXISTING	1921	NO	NOV 77
	6	15.8	HY	WATER	NONE	EXISTING	1925	NO	NOV 77
PLANT: BIG CREEK 3	COUNTY: FRESNO								
	1	25.0	HY	WATER	NONE	EXISTING	1923	NO	NOV 77
	2	25.0	HY	WATER	NONE	EXISTING	1923	NO	NOV 77
	3	25.0	HY	WATER	NONE	EXISTING	1923	NO	NOV 77
	4	31.5	HY	WATER	NONE	EXISTING	1948	NO	NOV 77
	5	31.0	HY	WATER	NONE	PROJECTD	1980	NO	DEC 79
PLANT: BIG CREEK 4	COUNTY: FRESNO								
	1	42.0	HY	WATER	NONE	EXISTING	1951	NO	NOV 77
	2	42.0	HY	WATER	NONE	EXISTING	1951	NO	NOV 77
PLANT: BIG CREEK 8	COUNTY: FRESNO								
	1	27.0	HY	WATER	NONE	EXISTING	1921	NO	NOV 77
	2	31.5	HY	WATER	NONE	EXISTING	1929	NO	NOV 77
	A1	0.1	HY	WATER	NONE	EXISTING	1921	NO	NOV 77
	A2	0.2	HY	WATER	NONE	EXISTING	1929	NO	NOV 77
PLANT: BIG CREEK 2A	COUNTY: FRESNO								
	1	40.0	HY	WATER	NONE	EXISTING	1928	NO	NOV 77
	2	40.0	HY	WATER	NONE	EXISTING	1928	NO	NOV 77
PLANT: BISHOP CREEK 2	COUNTY: INYO								
	1	2.5	HY	WATER	NONE	EXISTING	1908	NO	NOV 77
	2	2.5	HY	WATER	NONE	EXISTING	1908	NO	NOV 77
	3	2.3	HY	WATER	NONE	EXISTING	1911	NO	NOV 77
PLANT: BISHOP CREEK 3	COUNTY: INYO								
	1	2.2	HY	WATER	NONE	EXISTING	1913	NO	NOV 77
	2	2.2	HY	WATER	NONE	EXISTING	1913	NO	NOV 77
	3	2.2	HY	WATER	NONE	EXISTING	1913	NO	NOV 77
PLANT: BISHOP CREEK 4	COUNTY: INYO								
	1	1.0	HY	WATER	NONE	EXISTING	1905	NO	NOV 77
	2	1.0	HY	WATER	NONE	EXISTING	1905	NO	NOV 77
	3	1.8	HY	WATER	NONE	EXISTING	1906	NO	NOV 77
	4	1.8	HY	WATER	NONE	EXISTING	1907	NO	NOV 77
	5	1.8	HY	WATER	NONE	EXISTING	1909	NO	NOV 77
PLANT: BISHOP CREEK 5	COUNTY: KERN								
	1	2.0	HY	WATER	NONE	EXISTING	1943	NO	NOV 77
	2	1.5	HY	WATER	NONE	EXISTING	1919	NO	NOV 77
PLANT: BISHOP CREEK 6	COUNTY: KERN								
	1	1.6	HY	WATER	NONE	EXISTING	1913	NO	NOV 77
PLANT: BOREL	COUNTY: KERN								
	1	1.6	HY	WATER	NONE	EXISTING	1904	NO	NOV 77
	2	1.6	HY	WATER	NONE	EXISTING	1904	NO	NOV 77

CALIFORNIA

	UNIT NUMBER	NAMEPLATE RATING-MW	UNIT TYPE	PRIMARY FUEL	ALTERNATIVE FUEL	STATUS	DATE	JOINTLY OWNED	LAST UPDATE
SOUTHERN CALIFORNIA EDISON COMPANY									
PLANT: BOREL	COUNTY: KERN								
	3	6.0	HY	WATER	NONE	EXISTING	1932	NO	NOV 77
PLANT: COOL WATER	COUNTY: SAN BERNARDINO								
	1	65.3	ST	OIL	GAS	EXISTING	1961	NO	NOV 77
	2	81.6	ST	OIL	GAS	EXISTING	1964	NO	NOV 77
	3A	72.0	CT	OIL	GAS	EXISTING	1978	NO	OCT 78
	3B	72.0	CT	OIL	GAS	EXISTING	1978	NO	OCT 78
	3C	98.0	CA	WH	MUL	EXISTING	1978	NO	APR 79
	4A	72.0	CT	OIL	GAS	EXISTING	1978	NO	OCT 78
	4B	72.0	CT	OIL	GAS	EXISTING	1978	NO	OCT 78
	4C	98.0	CA	WH	MUL	EXISTING	1978	NO	JAN 79
PLANT: EL SEGUNDO	COUNTY: LOS ANGELES								
	1	156.0	ST	OIL	GAS	EXISTING	1955	NO	NOV 77
	2	156.0	ST	OIL	GAS	EXISTING	1956	NO	NOV 77
	3	342.0	ST	OIL	GAS	EXISTING	1964	NO	NOV 77
	4	342.0	ST	OIL	GAS	EXISTING	1965	NO	NOV 77
PLANT: ETIWANDA	COUNTY: SAN BERNARDINO								
	1	123.0	ST	OIL	GAS	EXISTING	1953	NO	NOV 77
	2	123.0	ST	OIL	GAS	EXISTING	1953	NO	NOV 77
	3	333.0	ST	OIL	GAS	EXISTING	1963	NO	NOV 77
	4	333.0	ST	OIL	GAS	EXISTING	1963	NO	NOV 77
	GT5	162.5	GT	OIL	GAS	EXISTING	1969	NO	NOV 77
PLANT: FONTANA	COUNTY: SAN BERNARDINO								
	1	11.8	HY	WATER	NONE	EXISTING	1917	NO	JUN 79
	2	11.8	HY	WATER	NONE	EXISTING	1917	NO	JUN 79
PLANT: GARDEN STATE 1	COUNTY: SAN BERNARDINO								
	1	16.3	GT	OIL	GAS	EXISTING	1967	NO	NOV 77
PLANT: HIGHGROVE	COUNTY: SAN BERNARDINO								
	1	35.0	ST	OIL	GAS	EXISTING	1952	NO	NOV 77
	2	35.0	ST	OIL	GAS	EXISTING	1952	NO	NOV 77
	3	50.0	ST	OIL	GAS	EXISTING	1953	NO	NOV 77
	4	50.0	ST	OIL	GAS	EXISTING	1955	NO	NOV 77
PLANT: HUNTINGTON BEACH	COUNTY: ORANGE								
	1	218.0	ST	OIL	GAS	EXISTING	1958	NO	NOV 77
	2	218.0	ST	OIL	GAS	EXISTING	1958	NO	NOV 77
	3	218.0	ST	OIL	GAS	EXISTING	1961	NO	NOV 77
	4	218.0	ST	OIL	GAS	EXISTING	1961	NO	NOV 77
	GT5	162.5	GT	OIL	GAS	EXISTING	1969	NO	NOV 77
PLANT: KAWEAH 2	COUNTY: TULARE								
	2	1.8	HY	WATER	NONE	EXISTING	1929	NO	NOV 77
PLANT: KAWEAH 1	COUNTY: TULARE								
	1	2.2	HY	WATER	NONE	EXISTING	1929	NO	NOV 77
PLANT: KAWEAH 3	COUNTY: TULARE								
	1	1.4	HY	WATER	NONE	EXISTING	1913	NO	NOV 77
	2	2.1	HY	WATER	NONE	EXISTING	1913	NO	NOV 77
PLANT: KERN RIVER 3	COUNTY: KERN								
	1	16.0	HY	WATER	NONE	EXISTING	1921	NO	NOV 77

CALIFORNIA

	UNIT NUMBER	NAMEPLATE RATING-MW	UNIT TYPE	PRIMARY FUEL	ALTERNATIVE FUEL	STATUS	DATE	JOINTLY OWNED	LAST UPDATE
SOUTHERN CALIFORNIA EDISON COMPANY									
PLANT: KERN RIVER 3	COUNTY: KERN	2	16.0	HY	WATER	NONE	EXISTING	1921	NO NOV 77
PLANT: KERN RIVER 1	COUNTY: KERN	1	4.0	HY	WATER	NONE	EXISTING	1907	NO NOV 77
		2	4.0	HY	WATER	NONE	EXISTING	1907	NO NOV 77
		3	4.0	HY	WATER	NONE	EXISTING	1907	NO NOV 77
		4	4.0	HY	WATER	NONE	EXISTING	1907	NO NOV 77
PLANT: LONG BEACH	COUNTY: LOS ANGELES	8	84.0	CA	WH	MUL	EXISTING	1976	NO NOV 77
		9	49.0	CA	WH	MUL	EXISTING	1977	NO OCT 77
		10	90.0	ST	OIL	GAS	EXISTING	1928	NO NOV 77
		11	90.0	ST	OIL	GAS	EXISTING	1930	NO NOV 77
		CT1	65.0	CT	OIL	GAS	EXISTING	1976	NO NOV 77
		CT2	65.0	CT	OIL	GAS	EXISTING	1976	NO NOV 77
		CT3	65.0	CT	OIL	GAS	EXISTING	1976	NO NOV 77
		CT4	65.0	CT	OIL	GAS	EXISTING	1976	NO NOV 77
		CT5	65.0	CT	OIL	GAS	EXISTING	1977	NO OCT 77
		CT6	65.0	CT	OIL	GAS	EXISTING	1977	NO APR 77
		CT7	65.0	CT	OIL	GAS	EXISTING	1977	NO APR 77
PLANT: LUNDY	COUNTY: MONO	1	1.5	HY	WATER	NONE	EXISTING	1911	NO NOV 77
		2	1.5	HY	WATER	NONE	EXISTING	1912	NO NOV 77
PLANT: LYTLE CREEK	COUNTY: SAN BERNARDINO	1	0.2	HY	WATER	NONE	EXISTING	1904	NO NOV 77
		2	0.2	HY	WATER	NONE	EXISTING	1904	NO NOV 77
PLANT: MAMMOTH POOL	COUNTY: MADERA	1	64.7	HY	WATER	NONE	EXISTING	1960	NO NOV 77
		2	64.7	HY	WATER	NONE	EXISTING	1960	NO NOV 77
PLANT: MANDALAY	COUNTY: VENTURA	1	218.0	ST	OIL	GAS	EXISTING	1959	NO NOV 77
		2	218.0	ST	OIL	GAS	EXISTING	1959	NO NOV 77
		GT3	162.5	GT	OIL	GAS	EXISTING	1970	NO NOV 77
PLANT: MILL CREEK 1	COUNTY: SAN BERNARDINO	1	0.8	HY	WATER	NONE	EXISTING	1935	NO NOV 77
PLANT: ONTARIO 1	COUNTY: LOS ANGELES	1	0.2	HY	WATER	NONE	EXISTING	1902	NO NOV 77
		2	0.2	HY	WATER	NONE	EXISTING	1902	NO NOV 77
		3	0.2	HY	WATER	NONE	EXISTING	1902	NO NOV 77
PLANT: ONTARIO 2	COUNTY: LOS ANGELES	1	0.3	HY	WATER	NONE	EXISTING	1963	NO NOV 77
PLANT: ORMOND BEACH	COUNTY: VENTURA	1	806.4	ST	OIL	GAS	EXISTING	1971	NO NOV 77
		2	806.4	ST	OIL	GAS	EXISTING	1973	NO NOV 77
PLANT: POOLE	COUNTY: MONO	1	10.0	HY	WATER	NONE	EXISTING	1924	NO NOV 77
PLANT: PORTAL	COUNTY: FRESNO	1	10.0	HY	WATER	NONE	EXISTING	1956	NO NOV 77

CALIFORNIA

	UNIT NUMBER	NAMEPLATE RATING-MW	UNIT TYPE	PRIMARY FUEL	ALTERNATIVE FUEL	STATUS	DATE	JOINTLY OWNED	LAST UPDATE
SOUTHERN CALIFORNIA EDISON COMPANY									
PLANT: REDONDO BEACH	COUNTY: LOS ANGELES								
	1	66.0	ST	OIL	GAS	EXISTING	1948	NO	NOV 77
	2	69.0	ST	OIL	GAS	EXISTING	1948	NO	NOV 77
	3	66.0	ST	OIL	GAS	EXISTING	1949	NO	NOV 77
	4	69.0	ST	OIL	GAS	EXISTING	1949	NO	NOV 77
	5	156.2	ST	OIL	GAS	EXISTING	1954	NO	NOV 77
	6	163.2	ST	OIL	GAS	EXISTING	1957	NO	NOV 77
	7	495.0	ST	OIL	GAS	EXISTING	1967	NO	NOV 77
	8	495.0	ST	OIL	GAS	EXISTING	1967	NO	NOV 77
PLANT: RUSH CREEK	COUNTY: MONO								
	1	4.4	HY	WATER	NONE	EXISTING	1916	NO	NOV 77
	2	4.0	HY	WATER	NONE	EXISTING	1917	NO	NOV 77
PLANT: SAN BERNARDINO	COUNTY: SAN BERNARDINO								
	1	65.0	ST	OIL	GAS	EXISTING	1957	NO	NOV 77
	2	65.0	ST	OIL	GAS	EXISTING	1958	NO	NOV 77
PLANT: SAN GORGONIO	COUNTY: RIVERSIDE								
	1	1.5	HY	WATER	NONE	EXISTING	1923	NO	NOV 77
	2	0.7	HY	WATER	NONE	EXISTING	1923	NO	NOV 77
PLANT: SAN ONOFRE	COUNTY: SAN DIEGO								
	1	450.0	NP	URAN	NONE	EXISTING	1968	YES	NOV 77
	2	1181.0	NP	URAN	NONE	PROJECTD	1981	YES	DEC 79
	3	1181.0	NP	URAN	NONE	PROJECTD	1983	YES	DEC 79
PLANT: SANTA ANA 1	COUNTY: SAN BERNARDINO								
	1	0.8	HY	WATER	NONE	EXISTING	1999	NO	NOV 77
	2	0.8	HY	WATER	NONE	EXISTING	1999	NO	NOV 77
	3	0.8	HY	WATER	NONE	EXISTING	1999	NO	NOV 77
	4	0.8	HY	WATER	NONE	EXISTING	1999	NO	NOV 77
PLANT: SANTA ANA 2	COUNTY: SAN BERNARDINO								
	1	0.7	HY	WATER	NONE	EXISTING	1905	NO	NOV 77
	2	0.4	HY	WATER	NONE	EXISTING	1905	NO	NOV 77
PLANT: SANTA ANA 3	COUNTY: SAN BERNARDINO								
	1	1.2	HY	WATER	NONE	EXISTING	1947	NO	NOV 77
PLANT: SIERRA	COUNTY: LOS ANGELES								
	1	0.2	HY	WATER	NONE	EXISTING	1922	NO	NOV 77
	2	0.2	HY	WATER	NONE	EXISTING	1922	NO	NOV 77
PLANT: TULE RIVER	COUNTY: TULARE								
	1	1.0	HY	WATER	NONE	EXISTING	1909	NO	NOV 77
	2	1.0	HY	WATER	NONE	EXISTING	1909	NO	NOV 77
PLANT: LUCERNE VALLEY	COUNTY: SAN BERNARDINO								
	A1	60.0	CT	OIL	GAS	PROJECTD	1985	NO	NOV 77
	A2	60.0	CT	OIL	GAS	PROJECTD	1985	NO	NOV 77
	A3	60.0	CT	OIL	GAS	PROJECTD	1985	NO	NOV 77
	A4	60.0	CT	OIL	GAS	PROJECTD	1985	NO	DEC 79
	A5	60.0	CT	OIL	GAS	PROJECTD	1985	NO	DEC 79
	A6	60.0	CT	OIL	GAS	PROJECTD	1985	NO	JAN 79
	B1	60.0	CT	OIL	GAS	PROJECTD	1985	NO	JAN 79

CALIFORNIA

	UNIT NUMBER	NAMEPLATE RATING-MW	UNIT TYPE	PRIMARY FUEL	ALTERNATIVE FUEL	STATUS	DATE	JOINTLY OWNED	LAST UPDATE
SOUTHERN CALIFORNIA EDISON COMPANY									
PLANT: LUCERNE VALLEY	COUNTY: SAN BERNARDINO								
	B2	130.0	CW	OIL	GAS	PROJECTD	1985	NO	JAN 79
	B3	60.0	CT	OIL	GAS	PROJECTD	1986	NO	DEC 79
	B4	60.0	CT	OIL	GAS	PROJECTD	1986	NO	DEC 79
	B5	60.0	CT	OIL	GAS	PROJECTD	1986	NO	DEC 79
	B6	60.0	CT	OIL	GAS	PROJECTD	1986	NO	DEC 79
	C1	130.0	CW	OIL	GAS	PROJECTD	1986	NO	DEC 79
	C2	60.0	CT	OIL	GAS	PROJECTD	1987	NO	DEC 79
	C3	60.0	CT	OIL	GAS	PROJECTD	1987	NO	DEC 79
	C4	60.0	CT	OIL	GAS	PROJECTD	1987	NO	DEC 79
	C5	60.0	CT	OIL	GAS	PROJECTD	1987	NO	DEC 79
	C6	130.0	CW	OIL	GAS	PROJECTD	1987	NO	DEC 79
PLANT: PEBBY BEACH	COUNTY: LOS ANGELES								
	2	0.5	IC	OIL	NONE	EXISTING	1926	NO	OCT 79
	4	0.2	IC	OIL	NONE	EXISTING	1924	NO	OCT 79
	7	1.0	IC	OIL	NONE	EXISTING	1958	NO	OCT 79
	8	1.5	IC	OIL	NONE	EXISTING	1963	NO	OCT 79
	10	1.1	IC	OIL	NONE	EXISTING	1966	NO	OCT 79
PLANT: ELLWOOD	COUNTY: SANTA BARBARA								
	1	62.0	GT	OIL	GAS	EXISTING	1974	NO	NOV 77
PLANT: HEBER	COUNTY:								
	1	50.0	GE	GST	NONE	PROJECTD	1982	NO	DEC 79
PLANT: MILL CREEK 2&3	COUNTY: SAN BERNARDINO								
	1	0.2	HY	WATER	NONE	EXISTING	1904	NO	NOV 77
	3	0.6	HY	WATER	NONE	EXISTING	1903	NO	NOV 77
	4	0.6	HY	WATER	NONE	EXISTING	1904	NO	NOV 77
	5	0.6	HY	WATER	NONE	EXISTING	1904	NO	NOV 77
PLANT: WIND	COUNTY:								
	1	3.0	WM	WND	NONE	PROJECTD	1980	NO	DEC 79
	1	50.0	HY	WATER	NONE	PROJECTD	1985	NO	DEC 79
	1	500.0	ST	COAL	UNK	PROJECTD	1988	NO	DEC 79
	2	500.0	ST	COAL	UNK	PROJECTD	1989	NO	DEC 79
	2	26.0	FC	OIL	UNK	CANCELLED		NO	FEB 80
	3	500.0	ST	COAL	UNK	PROJECTD	1990	NO	DEC 79
	3	26.0	FC	OIL	UNK	CANCELLED		NO	FEB 80
	4	26.0	FC	OIL	UNK	CANCELLED		NO	FEB 80
	5	26.0	FC	OIL	UNK	CANCELLED		NO	FEB 80
	6	26.0	FC	OIL	UNK	CANCELLED		NO	FEB 80
	7	26.0	FC	OIL	UNK	CANCELLED		NO	FEB 80
	8	26.0	CW	OIL	UNK	CANCELLED		NO	FEB 80
	9	26.0	FC	OIL	UNK	CANCELLED		NO	NOV 77
	GE1	100.0	GE	GST	NONE	CANCELLED		NO	JAN 79

CALIFORNIA

	UNIT NUMBER	NAMEPLATE RATING-MW	UNIT TYPE	PRIMARY FUEL	ALTERNATIVE FUEL	STATUS	DATE	JOINTLY OWNED	LAST UPDATE
TURLOCK-MODESTO IRRIG DIST									
PLANT: NEW DON PEDRO	COUNTY: TUOLUMNE								
	1	45.0	HY	WATER	NONE	EXISTING	1971	NO	JUN 77
	2	46.0	HY	WATER	NONE	EXISTING	1971	NO	JUN 77
	3	46.0	HY	WATER	NONE	EXISTING	1971	NO	JUN 77
PLANT: LAGRANGE	COUNTY: STANISLAUS								
	1	4.0	HY	WATER	NONE	EXISTING	1924	NO	JUN 77
PLANT: DROP	COUNTY: STANISLAUS								
	1	3.0	HY	WATER	NONE	PROJECTD	1980	NO	DEC 79
	1	50.0	GT	OIL	GAS	PROJECTD	1980	NO	DEC 79
	1	6.0	HY	WATER	NONE	PROJECTD	1981	NO	DEC 79
	1	2.0	HY	WATER	NONE	PROJECTD	1981	NO	DEC 79
	9	1.0	HY	WATER	NONE	EXISTING	1979	NO	MAR 80
USBR CENTRAL VALLEY PROJECT									
PLANT: KESWICK	COUNTY: SHASTA								
	1	25.0	HY	WATER	NONE	EXISTING	1949	NO	OCT 76
	2	25.0	HY	WATER	NONE	EXISTING	1949	NO	OCT 76
	3	25.0	HY	WATER	NONE	EXISTING	1949	NO	OCT 76
PLANT: SHASTA	COUNTY: SHASTA								
	1	84.0	HY	WATER	NONE	EXISTING	1944	NO	OCT 76
	2	84.0	HY	WATER	NONE	EXISTING	1944	NO	OCT 76
	3	95.0	HY	WATER	NONE	EXISTING	1944	NO	OCT 76
	4	95.0	HY	WATER	NONE	EXISTING	1944	NO	OCT 76
	5	95.0	HY	WATER	NONE	EXISTING	1948	NO	OCT 76
PLANT: NEW MELONES	COUNTY: TUOLUMNE								
	1	150.0	HY	WATER	NONE	EXISTING		NO	MAR 80
	2	150.0	HY	WATER	NONE	EXISTING		NO	JAN 79
PLANT: MARYSVILLE	COUNTY: DEL NORTE								
	1	100.0	HY	WATER	NONE	POSTPONE		NO	APR 77
PLANT: MARYSVILLE	COUNTY: YUBA								
	1	50.0	HY	WATER	NONE	PROJECTD	1999	NO	JUL 79
YUBA COUNTY WATER AGENCY									
PLANT: NEW COLGATE	COUNTY:								
	1	142.2	HY	WATER	NONE	EXISTING	1976	NO	OCT 77
	2	142.2	HY	WATER	NONE	EXISTING	1976	NO	OCT 77
PLANT: NEW NARROWS	COUNTY:								
	1	46.8	HY	WATER	NONE	EXISTING	1976	NO	OCT 77
BUREAU OF RECLAMATION									
PLANT: FOLSOM	COUNTY: SACRAMENTO								
	1	66.0	HY	WATER	NONE	EXISTING	1955	NO	OCT 76
	2	66.0	HY	WATER	NONE	EXISTING	1955	NO	OCT 76

CALIFORNIA

	UNIT NUMBER	NAMEPLATE RATING-MW	UNIT TYPE	PRIMARY FUEL	ALTERNATIVE FUEL	STATUS	DATE	JOINTLY OWNED	LAST UPDATE
BUREAU OF RECLAMATION									
PLANT: FOLSOM	COUNTY: SACRAMENTO								
	3	66.0	HY	WATER	NONE	EXISTING	1955	NO	OCT 76
PLANT: JDGE F CARR	COUNTY: SHASTA								
	1	71.0	HY	WATER	NONE	EXISTING	1963	NO	OCT 76
	2	71.0	HY	WATER	NONE	EXISTING	1963	NO	OCT 76
PLANT: NIMBUS	COUNTY: SACRAMENTO								
	1	7.0	HY	WATER	NONE	EXISTING	1955	NO	OCT 76
	2	7.0	HY	WATER	NONE	EXISTING	1955	NO	OCT 76
PLANT: ONEILL	COUNTY: SACRAMENTO								
	1	4.0	HY	WATER	NONE	EXISTING	1967	NO	JUN 76
	2	4.0	HY	WATER	NONE	EXISTING	1967	NO	JUN 76
	3	4.0	HY	WATER	NONE	EXISTING	1967	NO	JUN 76
	4	4.0	HY	WATER	NONE	EXISTING	1967	NO	JUN 76
	5	4.0	HY	WATER	NONE	EXISTING	1967	NO	JUN 76
	6	4.0	HY	WATER	NONE	EXISTING	1967	NO	JUN 76
PLANT: PARKER	COUNTY: SAN BERNARDINO								
	1	30.0	HY	WATER	NONE	EXISTING	1942	YES	OCT 78
	2	30.0	HY	WATER	NONE	EXISTING	1942	YES	OCT 78
	3	30.0	HY	WATER	NONE	EXISTING	1942	YES	OCT 78
	4	30.0	HY	WATER	NONE	EXISTING	1942	YES	OCT 78
PLANT: SAN LUIS	COUNTY: MERCED								
	1	53.0	HY	WATER	NONE	EXISTING	1968	YES	JUN 76
	2	53.0	HY	WATER	NONE	EXISTING	1968	YES	JUN 76
	3	53.0	HY	WATER	NONE	EXISTING	1968	YES	JUN 76
	4	53.0	HY	WATER	NONE	EXISTING	1968	YES	JUN 76
	5	53.0	HY	WATER	NONE	EXISTING	1968	YES	JUN 76
	6	53.0	HY	WATER	NONE	EXISTING	1968	YES	JUN 76
	7	53.0	HY	WATER	NONE	EXISTING	1968	YES	JUN 76
	8	53.0	HY	WATER	NONE	EXISTING	1968	YES	JUN 76
PLANT: SENATOR WASH	COUNTY: IMPERIAL								
	1	1.0	HY	WATER	NONE	RETIRED	1977	NO	FEB 76
	2	1.0	HY	WATER	NONE	RETIRED	1977	NO	FEB 76
	3	1.0	HY	WATER	NONE	RETIRED	1977	NO	FEB 76
	4	1.0	HY	WATER	NONE	RETIRED	1977	NO	FEB 76
	5	1.0	HY	WATER	NONE	RETIRED	1977	NO	FEB 76
	6	1.0	HY	WATER	NONE	RETIRED	1977	NO	FEB 76
PLANT: SPRING CREEK	COUNTY: SHASTA								
	1	75.0	HY	WATER	NONE	EXISTING	1964	NO	OCT 76
	2	75.0	HY	WATER	NONE	EXISTING	1964	NO	OCT 76
PLANT: TRINITY	COUNTY: TRINITY								
	1	53.0	HY	WATER	NONE	EXISTING	1964	NO	OCT 76
	2	53.0	HY	WATER	NONE	EXISTING	1964	NO	OCT 76
	3	1.0	HY	WATER	NONE	EXISTING	1964	NO	OCT 76

CALIFORNIA

UNIT NAMEPLATE	UNIT NUMBER	PRIMARY RATING-MW	ALTERNATIVE FUEL	STATUS	DATE	JOINTLY OWNED	LAST UPDATE
KINGS RIVER CONSTRUCTION DIST							
PLANT: DINKY CREEK	COUNTY: FRESNO						
	1	60.0	HY WATER	NONE	PROJECTD	1986	NO FEB 80
	2	60.0	HY WATER	NONE	PROJECTD	1986	NO FEB 80
PLANT: PINE FLAT	COUNTY: FRESNO						
	1	165.0	HY WATER	NONE	PROJECTD	1983	NO JAN 79
COLORADO							
BURLINGTON CITY OF							
PLANT: BURLINGTON	COUNTY: KIT CARSON						
	1	1.3	IC OIL	GAS	EXISTING	1960	NO OCT 79
	2	2.8	IC OIL	GAS	EXISTING	1955	NO OCT 79
	3	2.5	IC OIL	GAS	STANDBY	1969	NO OCT 79
	4	1.0	IC OIL	GAS	STANDBY	1951	NO OCT 79
CENTER MUN LT & PWR							
PLANT: CENTER	COUNTY: SAGUACHE						
	1	1.0	IC OIL	GAS	EXISTING	1963	NO OCT 79
	2	0.5	IC OIL	GAS	EXISTING	1959	NO OCT 79
CENTRAL TELEPHONE & UTIL CORP (CO)							
PLANT: PUEBLO	COUNTY: PUESLO						
	4	7.5	ST GAS	FO2	EXISTING	1922	NO OCT 77
	5	7.5	ST GAS	FO2	EXISTING	1941	NO OCT 77
	6	15.0	ST GAS	FO2	EXISTING	1949	NO OCT 77
	IC1	2.0	IC FO2	NONE	EXISTING	1964	NO OCT 77
	IC2	2.0	IC FO2	NONE	EXISTING	1964	NO OCT 77
	IC3	2.0	IC FO2	NONE	EXISTING	1964	NO OCT 77
	IC4	2.0	IC FO2	NONE	EXISTING	1964	NO OCT 77
	IC5	2.0	IC FO2	NONE	EXISTING	1964	NO OCT 77
PLANT: CLARK, W N	COUNTY: FREMONT						
	1	16.5	ST BIT	GAS	EXISTING	1955	NO OCT 77
	2	22.0	ST BIT	GAS	EXISTING	1959	NO OCT 77
PLANT: ROCKY FORD	COUNTY: OTERO						
	1	7.5	ST GAS	FO6	EXISTING	1951	NO OCT 77
	IC1	2.0	IC FO2	NONE	EXISTING	1964	NO OCT 77
	IC2	2.0	IC FO2	NONE	EXISTING	1964	NO OCT 77
	IC3	2.0	IC FO2	NONE	EXISTING	1964	NO OCT 77
	IC4	2.0	IC FO2	NONE	EXISTING	1964	NO OCT 77
	IC5	2.0	IC FO2	NONE	EXISTING	1964	NO OCT 77

COLORADO

UNIT NAMEPLATE	UNIT NUMBER	PRIMARY RATING-MW	ALTERNATIVE FUEL	STATUS	DATE	JOINTLY OWNED	LAST UPDATE
COLORADO SPRINGS. CITY OF							
PLANT: DRAKE. MARTIN							
COUNTY: EL PASO	1	5.0	ST GAS	OIL	EXISTING	1945	NO JUN 78
	3	5.0	ST GAS	OIL	EXISTING	1932	NO JUN 78
	4	10.0	ST GAS	OIL	EXISTING	1949	NO JUN 78
	5	50.0	ST COAL	GAS	EXISTING	1962	NO JUN 78
	6	75.0	ST COAL	GAS	EXISTING	1968	NO JUN 78
	7	132.0	ST COAL	GAS	EXISTING	1974	NO JUN 78
	2A	2.5	ST GAS	OIL	EXISTING	1925	NO JUN 78
	2B	2.5	ST GAS	OIL	EXISTING	1925	NO JUN 78
PLANT: GEORGE BIRDSAL							
COUNTY: EL PASO	1	19.0	ST GAS	OIL	EXISTING	1953	NO JUN 78
	2	19.0	ST GAS	OIL	EXISTING	1954	NO JUN 78
	3	25.0	ST GAS	OIL	EXISTING	1957	NO JUN 78
PLANT: MANITOU							
COUNTY: EL PASO	1	2.5	HY WATER	NONE	EXISTING	1939	NO JUN 78
PLANT: RUXTON							
COUNTY: EL PASO	1	1.0	HY WATER	NONE	EXISTING	1905	NO JUN 78
PLANT: RAY D. NIXON							
COUNTY: EL PASO	1	200.0	ST COAL	NONE	PROJECTD	1980	NO DEC 79
COLORADO-UTE ELEC ASSN. INC							
PLANT: HAYDEN							
COUNTY: ROUTT	1	190.0	ST BIT	NONE	EXISTING	1965	NO JUN 78
	2	275.4	ST BIT	NONE	EXISTING	1976	YES JUN 78
PLANT: MEEKER							
COUNTY: RIO BLANCO	1	1.0	ST UNK	UNK	RETIRED		NO OCT 76
	2	1.0	ST UNK	UNK	RETIRED		NO OCT 76
PLANT: NUCLA							
COUNTY: MONTROSE	1	12.6	ST BIT	NONE	EXISTING	1959	NO JUN 78
	2	12.6	ST BIT	NONE	EXISTING	1959	NO JUN 78
	3	12.6	ST BIT	NONE	EXISTING	1959	NO JUN 78
PLANT: PAGOSA SPRINGS							
COUNTY: ARCHULETA	1	1.0	IC OIL	NONE	STANDBY	1956	NO SEP 76
	2	1.0	IC OIL	NONE	STANDBY	1956	NO 71
PLANT: CRAIG							
COUNTY: MOFFAT	1	380.0	ST COAL	NONE	PROJECTD	1980	YES JUL 79
	2	380.0	ST COAL	NONE	EXISTING	1979	YES JAN 79
	3	447.0	ST COAL	NONE	PROJECTD	1983	NO JAN 80
PLANT: BULLOCK							
COUNTY: MONTROSE	1	5.0	ST BIT	NONE	EXISTING	1951	NO JUN 78
	2	5.0	ST BIT	FO2	EXISTING	1953	NO JUN 78
PLANT: TACOMA							
COUNTY: LA PLATA	1	2.0	HY WATER	NONE	EXISTING	1906	NO JUN 78
	2	2.0	HY WATER	NONE	EXISTING	1906	NO JUN 78
	3	3.5	HY WATER	NONE	EXISTING	1949	NO JUN 78

COLORADO

UNIT NUMBER	NAMEPLATE RATING-MW	UNIT TYPE	PRIMARY FUEL	ALTERNATIVE FUEL	STATUS	DATE	JOINTLY OWNED	LAST UPDATE
COLORADO-UTE ELEC ASSN. INC PLANT: AMES								
COUNTY: SAN MIGUEL								
1	4.0	HY	WATER	NONE	EXISTING	1906	NO	JUN 78
DELTA CITY OF PLANT: DELTA								
COUNTY: DELTA								
1	0.8	IC	GAS	OIL	EXISTING	1945	NO	OCT 79
DENVER, CITY & COUNTY OF PLANT: WILLIAMS FORK								
COUNTY: GRAND								
1	3.0	HY	WATER	NONE	EXISTING	1959	NO	JUN 78
ESTES PARK, TOWN OF PLANT: FALL RIVER								
COUNTY: LARIMER								
1	0.5	HY	WATER	NONE	EXISTING	1909	NO	JUN 77
2	0.5	HY	WATER	NONE	EXISTING	1923	NO	JUN 77
HAXTUN CITY OF PLANT: HAXTUN								
COUNTY: PHILLIPS								
1	0.3	IC	OIL	NONE	STANDBY	1929	NO	OCT 79
2	0.1	IC	OIL	NONE	STANDBY	1919	NO	OCT 79
3	0.3	IC	OIL	NONE	STANDBY	1947	NO	OCT 79
HOLLY TOWN OF PLANT: HOLLY								
COUNTY: PROWERS								
1	0.2	IC	OIL	GAS	STANDBY	1950	NO	OCT 79
2	0.2	IC	OIL	GAS	STANDBY	1950	NO	OCT 79
HOLYOKE MUN PWR & LT PLT PLANT: HOLYOKE								
COUNTY: PHILLIPS								
1	0.2	IC	OIL	NONE	STANDBY	1933	NO	OCT 79
2	0.3	IC	OIL	NONE	STANDBY	1937	NO	OCT 79
3	0.5	IC	OIL	NONE	STANDBY	1940	NO	OCT 79
JULESBURG CITY OF PLANT: JULESBURG								
COUNTY: SEDGWICK								
1	0.9	IC	OIL	GAS	EXISTING	1951	NO	OCT 79
2	0.8	IC	OIL	GAS	EXISTING	1949	NO	OCT 79
3	0.7	IC	OIL	GAS	EXISTING	1945	NO	OCT 79
4	0.3	IC	OIL	GAS	EXISTING	1964	NO	OCT 79

COLORADO

UNIT NUMBER	NAMEPLATE RATING-MW	UNIT TYPE	PRIMARY FUEL	ALTERNATIVE FUEL	STATUS	DATE	JOINTLY OWNED	LAST UPDATE
JULESBURG CITY OF PLANT: JULESBURG								
COUNTY: SEDGWICK								
5	0.7	IC	OIL	GAS	EXISTING	1946	NO	OCT 79
K C ELECTRIC ASSN PLANT: HUGO								
COUNTY: LINCOLN								
1	1.0	IC	UNK	UNK	RETIRED		NO	JUL 77
2	1.0	IC	UNK	UNK	RETIRED		NO	JUL 77
LA JUNTA MUNICIPAL UTILITIES PLANT: LA JUNTA								
COUNTY: OTERO								
1	0.1	IC	GAS	OIL	EXISTING	1939	NO	OCT 79
2	0.7	IC	GAS	OIL	EXISTING	1939	NO	OCT 79
3	0.4	IC	GAS	OIL	EXISTING	1939	NO	OCT 79
4	1.1	IC	GAS	OIL	EXISTING	1942	NO	OCT 79
5	1.3	IC	GAS	OIL	EXISTING	1950	NO	OCT 79
6	3.0	IC	GAS	OIL	EXISTING	1958	NO	OCT 79
7	3.5	IC	OIL	GAS	EXISTING	1958	NO	OCT 79
8	3.5	IC	OIL	GAS	EXISTING	1962	NO	OCT 79
9	4.1	IC	OIL	GAS	EXISTING	1962	NO	OCT 79
LAMAR, THE CITY OF UTILITIES BRD OF PLANT: LAMAR								
COUNTY: PROWERS								
1	2.0	ST	GAS	OIL	EXISTING	1929	NO	OCT 77
2	3.0	ST	GAS	OIL	EXISTING	1939	NO	OCT 77
3	5.0	ST	GAS	OIL	EXISTING	1952	NO	OCT 77
4	25.0	ST	GAS	OIL	EXISTING	1972	NO	OCT 77
IC1	1.0	IC	GAS	FO2	EXISTING	1946	NO	OCT 77
IC2	1.0	IC	GAS	FO2	EXISTING	1946	NO	OCT 77
LAS ANIMAS MUN LT & PWR PLANT: LAS ANIMAS								
COUNTY: BENT								
1	0.3	IC	GAS	OIL	EXISTING	1941	NO	OCT 79
2	0.3	IC	GAS	OIL	EXISTING	1941	NO	OCT 79
3	0.1	IC	GAS	OIL	EXISTING	1941	NO	OCT 79
4	1.0	IC	GAS	OIL	EXISTING	1951	NO	OCT 79
5	1.0	IC	GAS	OIL	EXISTING	1951	NO	OCT 79
6	3.0	IC	GAS	OIL	EXISTING	1967	NO	OCT 79

COLORADO

UNIT NUMBER	NAMEPLATE RATING-MW	UNIT TYPE	PRIMARY FUEL	ALTERNATIVE FUEL	STATUS	DATE	JOINTLY OWNED	LAST UPDATE
LONGMONT, CITY OF								
PLANT: LONGMONT								
COUNTY: BOULDER								
	1&2	1.0	HY	WATER	NONE	EXISTING	1911	NO JUN 77
MOON LAKE ELECTRIC ASSN. INC								
PLANT: RANGELY								
COUNTY: RIO BLANCO								
	1	1.0	ST	GAS	OIL	RETIRED	1975	NO JUL 77
	2	1.0	ST	GAS	OIL	RETIRED	1975	NO JUL 77
	3	1.0	ST	GAS	OIL	RETIRED	1975	NO JUL 77
	4	1.0	ST	GAS	OIL	RETIRED	1975	NO JUL 77
	5	3.0	ST	GAS	OIL	RETIRED	1975	NO JUL 77
	6	3.0	ST	GAS	OIL	RETIRED	1975	NO JUL 77
	7	3.0	ST	GAS	OIL	RETIRED	1975	NO JUL 77
MOUNTAIN VIEW ELECTRIC ASSN. INC								
PLANT: LIMON								
COUNTY: LINCOLN								
	1	1.0	IC	UNK	UNK	RETIRED		NO OCT 76
	2	1.0	IC	UNK	UNK	RETIRED		NO OCT 76
PLATTE RIVER POWER AUTH								
PLANT: RAWHIDE								
COUNTY: LARIMER								
	1	255.0	ST	COAL		PROJECTD	1984	NO AUG 78
PUBLIC SERVICE CO OF COLORADO								
PLANT: ALAMOSA								
COUNTY: ALAMOSA								
	3	2.0	ST	COAL	NONE	EXISTING	1929	NO JUN 78
	4	3.0	ST	FO6	NG	EXISTING	1938	NO JUN 78
	5	5.0	ST	FO6	NG	EXISTING	1947	NO JUN 78
	6	10.0	ST	FO6	NG	EXISTING	1953	NO JUN 78
	CT1	29.0	GT	FO2	NG	EXISTING	1973	NO JUN 78
	CT2	29.0	GT	FO2	NG	EXISTING	1977	NO JUN 78
PLANT: ARAPAHOE								
COUNTY: DENVER								
	1	46.0	ST	COAL	NG	EXISTING	1950	NO JUN 78
	2	46.0	ST	COAL	NG	EXISTING	1951	NO JUN 78
	3	46.0	ST	COAL	NG	EXISTING	1951	NO JUN 78
	4	113.0	ST	COAL	NG	EXISTING	1955	NO JUN 78
PLANT: BOULDER HYDRO								
COUNTY: DENVER								
	1	10.0	HY	WATER	NONE	EXISTING	1911	NO JUN 78
	2	10.0	HY	WATER	NONE	EXISTING	1911	NO JUN 78
PLANT: CABIN CREEK								
COUNTY: CLEAR CREEK								
	A	150.0	PS	WATER	NONE	EXISTING	1967	NO JUN 78
	B	150.0	PS	WATER	NONE	EXISTING	1967	NO JUN 78
PLANT: CAMEO								
COUNTY: MESA								
	1	25.0	ST	COAL	NG	EXISTING	1957	NO JUN 78

COLORADO

	UNIT NUMBER	NAMEPLATE RATING-MW	UNIT TYPE	PRIMARY FUEL	ALTERNATIVE FUEL	STATUS	DATE	JOINTLY OWNED	LAST UPDATE
PUBLIC SERVICE CO OF COLORADO									
PLANT: CAMEO	COUNTY: MESA								
	2	50.0	ST	COAL	NG	EXISTING	1960	NO	JUN 78
PLANT: CHEROKEE	COUNTY: ADAMS								
	1	125.0	ST	COAL	NG	EXISTING	1957	NO	JUN 78
	2	125.0	ST	COAL	NG	EXISTING	1959	NO	JUN 78
	3	171.0	ST	COAL	NG	EXISTING	1962	NO	JUN 78
	4	381.0	ST	COAL	NG	EXISTING	1968	NO	JUN 78
PLANT: COMANCHE	COUNTY: PUEBLO								
	1	382.5	ST	COAL	NONE	EXISTING	1973	NO	JUN 79
	2	396.0	ST	COAL	NONE	EXISTING	1976	NO	JUN 79
PLANT: FRUITA	COUNTY: MESA								
	1	29.0	GT	FO2	NG	EXISTING	1973	NO	JUN 78
PLANT: GEORGETOWN HYDRO	COUNTY: CLEAR CREEK								
	1	1.0	HY	WATER	NONE	EXISTING	1993	NO	JUN 78
	2	1.0	HY	WATER	NONE	EXISTING	1908	NO	JUN 78
PLANT: PALISADE HYDRO	COUNTY: MESA								
	1	2.0	HY	WATER	NONE	EXISTING	1932	NO	JUN 78
	2	2.0	HY	WATER	NONE	EXISTING	1932	NO	JUN 78
PLANT: SALIDA NO. 1 HYDRO	COUNTY: CHAFFEE								
	1	1.0	HY	WATER	NONE	EXISTING	1929	NO	JUN 78
PLANT: SALIDA NO. 2 HYDRO	COUNTY: CHAFFEE								
	1	1.0	HY	WATER	NONE	EXISTING	1908	NO	JUN 78
PLANT: SHOSHONE HYDRO	COUNTY: GARFIELD								
	A	8.0	HY	WATER	NONE	EXISTING	1909	NO	JUN 78
	B	8.0	HY	WATER	NONE	EXISTING	1909	NO	JUN 78
PLANT: VALMONT	COUNTY: BOULDER								
	1	33.0	ST	NG	NONE	EXISTING	1924	NO	JUN 78
	2	25.0	ST	NG	NONE	EXISTING	1926	NO	JUN 78
	3	25.0	ST	NG	NONE	EXISTING	1937	NO	JUN 78
	4	25.0	ST	NG	NGNE	EXISTING	1941	NO	JUN 78
	5	174.0	ST	COAL	NG	EXISTING	1964	NO	JUN 78
	6	66.0	GT	FO2	NG	EXISTING	1973	NO	JUN 78
PLANT: ZUNI	COUNTY: DENVER								
	1	40.0	ST	FO6	NG	EXISTING	1948	NO	JUN 78
	2	75.0	ST	FO6	NG	EXISTING	1954	NO	JUN 78
PLANT: FORT ST. VRAIN	COUNTY: WELD								
	1	343.0	NH	URAN	NONE	EXISTING	1979	NO	MAR 80
PLANT: PAWNEE	COUNTY: MORGAN								
	1	552.0	ST	COAL	UNK	PROJECTD	1980	NO	DEC 79
	2	500.0	ST	COAL	NONE	PROJECTD	1981	NO	JUN 77
PLANT: FORT LUPTON	COUNTY: ADAMS								
	GT1	55.0	GT	FO2	NG	EXISTING	1972	NO	JUN 78
	GT2	55.0	GT	FO2	NG	EXISTING	1972	NO	JUN 78
PLANT: SOUTHEASTERN	COUNTY:								
	CO1	470.0	ST	COAL	NONE	PROJECTD	1985	NO	DEC 79
	CO2	470.0	ST	COAL	NONE	PROJECTD	1986	NO	DEC 79

COLORADO

UNIT NUMBER	NAMEPLATE RATING-MW	UNIT TYPE	PRIMARY FUEL	ALTERNATIVE FUEL	STATUS	DATE	JOINTLY OWNED	LAST UPDATE
PUBLIC SERVICE CO OF COLORADO								
PLANT: UNSITED COUNTY:								
1	470.0	ST	COAL	UNK	PROJECTD	1987	NO	DEC 79
2	470.0	ST	COAL	UNK	PROJECTD	1988	NO	DEC 79
REDLANDS WATER & POWER CO								
PLANT: REDLANDS COUNTY: MESA								
1	1.0	HY	WATER	NONE	EXISTING	1931	NO	JUN 77
PLANT: GRAND JUNCTION COUNTY: MESA								
1	1.4	HY	WATER	NONE	EXISTING	1931	NO	OCT 79
TRI STATE GEN & TRANS ASSN. INC								
PLANT: REPUBLICAN RIVER COUNTY: YUMA								
1	74.9	GT	OIL	NONE	EXISTING	1975	NO	FEB 78
2	74.9	GT	OIL	NONE	EXISTING	1975	NO	FEB 78
3	74.9	GT	OIL	NONE	EXISTING	1975	NO	FEB 78
PLANT: BURLINGTON COUNTY: KIT CARSON								
1	59.0	GT	OIL	NONE	EXISTING	1977	NO	OCT 77
2	59.0	GT	OIL	NONE	EXISTING	1977	NO	OCT 77
PLANT: NOT SITED COUNTY:								
1	500.0	ST	COAL		PROJECTD	1983	NO	
2	500.0	ST	COAL		PROJECTD	1984	NO	
3	500.0	ST	COAL		PROJECTD	1985	NO	
TRINIDAD MUN PWR & LT DEPT								
PLANT: TRINIDAD COUNTY: LAS ANIMAS								
1	4.0	ST	NG	FO2	EXISTING	1950	NO	OCT 77
2	4.0	ST	NG	FO2	EXISTING	1950	NO	OCT 77
3	2.0	IC	NG	FO2	EXISTING	1966	NO	OCT 77
4	2.0	IC	NG	FO2	EXISTING	1966	NO	OCT 77
USBR COLORADO RIVER STORAGE PROJECT								
PLANT: MORROW POINT COUNTY: MONTROSE								
1	60.0	HY	WATER	NONE	EXISTING	1970	NO	NOV 77
2	60.0	HY	WATER	NONE	EXISTING	1970	NO	NOV 77
PLANT: CRYSTAL COUNTY: MONTROSE								
1	29.0	HY	WATER	NONE	EXISTING	1978	NO	JAN 79
USBR WY-NE-CO-INTERCONNECTED SYSTEM								
PLANT: MOUNT ELBERT COUNTY: LAKE								
1	100.0	PS	WATER	NONE	PROJECTD	1981	NO	FEB 80
2	100.0	PS	WATER	NONE	PROJECTD	1981	NO	JUL 79

COLORADO

	UNIT NUMBER	NAMEPLATE RATING-MW	UNIT TYPE	PRIMARY FUEL	ALTERNATIVE FUEL	STATUS	DATE	JOINTLY OWNED	LAST UPDATE
WRAY CITY OF PLANT: WRAY	COUNTY: YUMA								
	1	0.1	IC	OIL	NONE	STANDBY	1932	NO	OCT 79
	2	0.3	IC	OIL	NONE	STANDBY	1935	NO	OCT 79
	3	0.4	IC	OIL	NONE	STANDBY	1940	NO	OCT 79
	4	0.8	IC	OIL	NONE	STANDBY	1948	NO	OCT 79
YUMA CITY OF PLANT: YUMA	COUNTY: YUMA								
	1	0.1	IC	OIL	NONE	STANDBY	1937	NO	OCT 79
	2	0.1	IC	OIL	NONE	STANDBY	1937	NO	OCT 79
	3	0.3	IC	OIL	NONE	STANDBY	1938	NO	OCT 79
	4	0.6	IC	OIL	NONE	STANDBY	1948	NO	OCT 79
BUREAU OF RECLAMATION PLANT: BLUE MESA	COUNTY: GUNNISON								
	1	30.0	HY	WATER	NONE	EXISTING	1967	NO	OCT 76
	2	30.0	HY	WATER	NONE	EXISTING	1967	NO	OCT 76
PLANT: ESTES	COUNTY: LARIMER								
	1	15.0	HY	WATER	NONE	EXISTING	1950	NO	JUN 78
	2	15.0	HY	WATER	NONE	EXISTING	1950	NO	JUN 78
	3	15.0	HY	WATER	NONE	EXISTING	1950	NO	JUN 78
PLANT: BIG THOMPSON	COUNTY: LARIMER								
	1	5.0	HY	WATER	NONE	EXISTING	1959	NO	JUN 78
PLANT: GREEN MOUNTAIN	COUNTY: SUMMIT								
	1	11.0	HY	WATER	NONE	EXISTING	1943	NO	JUN 78
	2	11.0	HY	WATER	NONE	EXISTING	1943	NO	JUN 78
PLANT: MARYS LAKE	COUNTY: LARIMER								
	1	8.0	HY	WATER	NONE	EXISTING	1951	NO	JUN 78
PLANT: FLATIRON	COUNTY: LARIMER								
	1	32.0	HY	WATER	NONE	EXISTING	1954	NO	JUN 78
	2	32.0	HY	WATER	NONE	EXISTING	1954	NO	JUN 78
	3	10.0	HY	WATER	NONE	EXISTING	1954	NO	JUN 78
PLANT: POLE HILL	COUNTY: LARIMER								
	1	33.0	HY	WATER	NONE	EXISTING	1954	NO	JUN 78
PLANT: LOWER MOLINA	COUNTY: MESA								
	1	5.0	HY	WATER	NONE	EXISTING	1962	NO	FEB 76
PLANT: UPPER MOLINA	COUNTY: MESA								
	1	9.0	HY	WATER	NONE	EXISTING	1962	NO	FEB 76
PLANT: OTERO	COUNTY: CHAFFEE								
	1	11.0	HY	WATER	NONE	PROJECTD	1983	NO	FEB 79

COLORADO

UNIT NUMBER	NAMEPLATE RATING-MW	UNIT TYPE	PRIMARY FUEL	ALTERNATIVE FUEL	STATUS	DATE	JOINTLY OWNED	LAST UPDATE
SPRINGFIELD CITY OF PLANT: SPRINGFIELD								
COUNTY: BACA								
1	1.3	IC	OIL	GAS	EXISTING	1967	NO	OCT 79
2	1.9	IC	OIL	GAS	EXISTING	1971	NO	OCT 79
OAK CREEK POWER COMPANY PLANT: OAK CREEK								
COUNTY: MOFFAT								
PS1	400.0	PS	WATER	NONE	PROJECTD	1985	NO	AUG 78
PS2	400.0	PS	WATER	NONE	PROJECTD	1985	NO	AUG 78
PS3	400.0	PS	WATER	NONE	CANCELLED		NO	NOV 77
PS4	400.0	PS	WATER	NONE	CANCELLED		NO	NOV 77
PS5	400.0	PS	WATER	NONE	CANCELLED		NO	NOV 77
PS6	400.0	PS	WATER	NONE	CANCELLED		NO	NOV 77
ST1	800.0	ST	COAL	NONE	PROJECTD	1985	NO	AUG 78
ST2	800.0	ST	COAL	NONE	PROJECTD	1985	NO	AUG 78
ST3	800.0	ST	COAL	NONE	PROJECTD	1984	NO	AUG 78
ST4	400.0	ST	COAL	NONE	CANCELLED		NO	NOV 77

CONNECTICUT

BOZRAH LIGHT & POWER COMPANY PLANT: GILMAN								
COUNTY: NEW LONDON								
1	0.2	HY	WATER	NONE	EXISTING	1975	NO	JAN 80
NE UTIL: CONN LIGHT & POWER CO PLANT: ROCKY RIVER								
COUNTY: LITCHFIELD								
PS1	32.0	PS	WATER	NONE	EXISTING	1929	NO	JUN 76
PLANT: BRANFORD								
COUNTY: NEW HAVEN								
G10	17.0	GT	OIL	NONE	EXISTING	1969	NO	APR 78
PLANT: BULLS BRIDGE								
COUNTY: LITCHFIELD								
1	1.0	HY	WATER	NONE	EXISTING	1903	NO	JUN 76
2	1.0	HY	WATER	NONE	EXISTING	1903	NO	JUN 76
3	1.0	HY	WATER	NONE	EXISTING	1903	NO	JUN 76
4	1.0	HY	WATER	NONE	EXISTING	1903	NO	JUN 76
5	1.0	HY	WATER	NONE	EXISTING	1903	NO	JUN 76
6	1.0	HY	WATER	NONE	EXISTING	1903	NO	JUN 76
PLANT: COS COB								
COUNTY: FAIRFIELD								
G10	19.0	GT	OIL	NONE	EXISTING	1969	NO	JUL 76
G11	19.0	GT	OIL	NONE	EXISTING	1969	NO	JUL 76
G12	19.0	GT	OIL	NONE	EXISTING	1969	NO	JUL 76
PLANT: DANIELSON								
COUNTY: WINDHAM								
1	6.0	GT	OIL	GAS	EXISTING	1953	NO	JUN 77
PLANT: DEVON								
COUNTY: NEW HAVEN								
1	25.0	ST	OIL	NONE	EXISTING	1924	NO	MAY 75

## CONNECTICUT

	UNIT NUMBER	NAMEPLATE RATING-MW	UNIT TYPE	PRIMARY FUEL	ALTERNATIVE FUEL	STATUS	DATE	JOINTLY OWNED	LAST UPDATE
NE UTIL: CONN LIGHT & POWER CO									
PLANT: DEVON	COUNTY: NEW HAVEN								
	3	66.0	ST	OIL	NONE	EXISTING	1951	NO	MAY 75
	4	45.0	ST	OIL	NONE	EXISTING	1942	NO	MAY 75
	5	45.0	ST	OIL	NONE	EXISTING	1947	NO	MAY 75
	6	66.0	ST	OIL	NONE	EXISTING	1949	NO	MAY 75
	7	104.0	ST	OIL	NONE	EXISTING	1956	NO	MAY 75
	8	104.0	ST	OIL	NONE	EXISTING	1958	NO	MAY 75
	GT9	14.0	GT	OIL	NONE	EXISTING	1966	NO	JUL 76
PLANT: ENFIELD	COUNTY: NEW HAVEN								
	G10	21.0	GT	OIL	NONE	EXISTING	1966	NO	JUL 76
PLANT: MONTVILLE	COUNTY: NEW LONDON								
	1	31.0	ST	OIL	NONE	STANDBY	1948	NO	JUN 76
	2	31.0	ST	OIL	NONE	STANDBY	1948	NO	JUN 76
	3	14.0	ST	UNK	UNK	STANDBY	1954	NO	APR 77
	4	25.0	ST	OIL	NONE	EXISTING	1937	NO	MAY 75
	5	75.0	ST	OIL	NONE	EXISTING	1954	NO	MAY 75
	6	383.0	ST	OIL	NONE	EXISTING	1971	NO	MAY 75
PLANT: NORWALK HARBOR	COUNTY: FAIRFIELD								
	1	163.0	ST	OIL	NONE	EXISTING	1960	NO	JUN 76
	2	163.0	ST	OIL	NONE	EXISTING	1963	NO	JUN 76
	GT3	14.0	GT	OIL	NONE	EXISTING	1966	NO	JUL 76
PLANT: ROBERTSVILLE	COUNTY: LITCHFIELD								
	1	1.0	HY	WATER	NONE	EXISTING	1924	NO	JUN 76
	2	1.0	HY	WATER	NONE	EXISTING	1924	NO	JUN 76
PLANT: SCOTLAND	COUNTY: WINDHAM								
	1	2.0	HY	WATER	NONE	EXISTING	1937	NO	JUN 76
PLANT: SHEPAUG	COUNTY: NEW HAVEN								
	1	37.0	HY	WATER	NONE	EXISTING	1955	NO	JUN 76
PLANT: STEVENSON	COUNTY: FAIRFIELD								
	1	8.0	HY	WATER	NONE	EXISTING	1919	NO	JUN 76
	2	8.0	HY	WATER	NONE	EXISTING	1919	NO	JUN 76
	3	8.0	HY	WATER	NONE	EXISTING	1919	NO	JUN 76
	4	8.0	HY	WATER	NONE	EXISTING	1936	NO	JUN 76
PLANT: TAFTVILLE	COUNTY: NEW LONDON								
	1	1.0	HY	WATER	NONE	EXISTING	1926	NO	JUN 76
	2	1.0	HY	WATER	NONE	EXISTING	1906	NO	OCT 76
	3	1.0	HY	WATER	NONE	EXISTING	1906	NO	OCT 76
	4	1.0	HY	WATER	NONE	EXISTING	1949	NO	OCT 76
	5	1.0	HY	WATER	NONE	EXISTING	1949	NO	OCT 76
PLANT: THOMPSONVILLE	COUNTY: HARTFORD								
	1	6.0	GT	OIL	GAS	EXISTING	1954	NO	JUN 77
PLANT: TRACY	COUNTY: WINDHAM								
	GT1	14.0	GT	OIL	NONE	EXISTING	1967	NO	JUL 76
PLANT: TUNNEL	COUNTY: NEW LONDON								
	1	1.0	HY	WATER	NONE	EXISTING	1919	NO	JUN 76
	2	1.0	HY	WATER	NONE	EXISTING	1919	NO	JUN 76

## CONNECTICUT

	UNIT NUMBER	NAMEPLATE RATING-MW	UNIT TYPE	PRIMARY FUEL	ALTERNATIVE FUEL	STATUS	DATE	JOINTLY OWNED	LAST UPDATE
NE UTIL:CONN LIGHT & POWER CO									
PLANT: TUNNEL									
	COUNTY: NEW LONDON								
	G10	17.0	GT	OIL	NONE	EXISTING	1969	NO	JUL 76
PLANT: MILLSTONE	COUNTY: NEW LONDON								
	1	662.0	NB	URAN	NONE	EXISTING	1971	YES	OCT 76
	2	910.0	NP	URAN	NONE	EXISTING	1975	YES	JUN 76
	3	1156.0	NP	URAN	NONE	PROJECTD	1986	NO	DEC 79
PLANT: BANTAM	COUNTY: LITCHFIELD								
	1	1.0	HY	WATER	NONE	RETIRED		NO	JUL 77
CONNECTICUT YANKEE ATOMIC PWR CO									
PLANT: HADDAM NECK	COUNTY: MIDDLESEX								
	1	600.3	NP	URAN	NONE	EXISTING	1968	NO	OCT 78
FARMINGTON RIVER PWR CO									
PLANT: RAINBOW	COUNTY: HARTFORD								
	1	4.0	HY	259	9	EXISTING		NO	
	2	4.0	HY	WATER	NONE	EXISTING	1925	NO	OCT 79
NE UTIL:HARTFORD ELECTRIC LIGHT CO									
PLANT: FALLS VILLAGE	COUNTY: LITCHFIELD								
	1	3.0	HY	WATER	NONE	EXISTING	1913	NO	JUN 77
	2	3.0	HY	WATER	NONE	EXISTING	1913	NO	JUN 77
	3	3.0	HY	WATER	NONE	EXISTING	1913	NO	JUN 77
PLANT: FRANKLIN	COUNTY: LITCHFIELD								
	G19	17.0	GT	OIL	NONE	EXISTING	1968	NO	APR 79
PLANT: MIDDLETOWN	COUNTY: MIDDLESEX								
	1	69.0	ST	OIL	COAL	EXISTING	1954	NO	JUN 76
	2	114.0	ST	OIL	COAL	EXISTING	1958	NO	JUN 76
	3	239.0	ST	OIL	NONE	EXISTING	1964	NO	MAY 75
	4	400.0	ST	OIL	NONE	EXISTING	1973	NO	JUN 76
	G10	17.0	GT	OIL	NONE	EXISTING	1966	NO	JUN 76
PLANT: SOUTH MEADOW	COUNTY: HARTFORD								
	1	20.0	ST	OIL	NONE	RETIRED	1976	NO	MAR 77
	2	20.0	ST	OIL	NONE	RETIRED	1976	NO	MAR 77
	3	40.0	ST	OIL	NONE	RETIRED	1976	NO	MAR 77
	4	45.0	ST	OIL	NONE	RETIRED	1976	NO	MAR 77
	5	45.0	ST	OIL	NONE	RETIRED	1976	NO	MAR 77
	6	52.0	ST	OIL	NONE	RETIRED	1976	NO	MAR 77
	G11	39.1	GT	OIL	NONE	EXISTING	1970	NO	JUN 76
	G12	39.1	GT	OIL	NONE	EXISTING	1970	NO	JUN 76
	G13	39.1	GT	OIL	NONE	EXISTING	1970	NO	JUN 76
	G14	39.1	GT	OIL	NONE	EXISTING	1970	NO	JUN 76
PLANT: TORRINGTON	COUNTY: LITCHFIELD								
	G10	18.6	GT	OIL	NONE	EXISTING	1967	NO	APR 79

## CONNECTICUT

	UNIT NUMBER	NAMEPLATE RATING-MW	UNIT TYPE	PRIMARY FUEL	ALTERNATIVE FUEL	STATUS	DATE	JOINTLY OWNED	LAST UPDATE
NORWICH DEPT OF PUB UTILS									
PLANT: 2ND STREET	COUNTY: NEW LONDON								
	1&2	0.8	HY	WATER	NONE	EXISTING	1927	NO	JUN 78
PLANT: NORTH MAIN	COUNTY: NEW LONDON								
	5	16.8	GT	FO2	NONE	EXISTING	1972	NO	JUN 78
PLANT: OCCUM	COUNTY: NEW LONDON								
	1	0.8	HY	WATER	NONE	EXISTING	1936	NO	JUN 78
PLANT: 10TH STREET	COUNTY: NEW LONDON								
	1	1.6	HY	WATER	NONE	EXISTING	1967	NO	JUN 78
SOUTH NORWALK ELEC WKS. THE									
PLANT: SOUTH NORWALK	COUNTY: FAIRFIELD								
	1	5.0	IC	OIL	NONE	EXISTING	1972	NO	JAN 80
	2	2.0	IC	OIL	NONE	EXISTING	1940	NO	JAN 80
	3	2.0	IC	OIL	NONE	EXISTING	1942	NO	JAN 80
	4	3.0	IC	OIL	NONE	EXISTING	1951	NO	JAN 80
	5	3.3	IC	OIL	NONE	EXISTING	1960	NO	JAN 80
UNITED ILLUMINATING COMPANY, THE									
PLANT: BRIDGEPORT HARBOR	COUNTY: FAIRFIELD								
	1	82.0	ST	OIL	COAL	EXISTING	1957	NO	OCT 77
	2	180.0	ST	OIL	COAL	EXISTING	1961	NO	OCT 77
	3	400.0	ST	OIL	COAL	EXISTING	1968	NO	OCT 77
	4	19.0	JE	JF	NONE	EXISTING	1967	NO	OCT 77
PLANT: ENGLISH	COUNTY: NEW HAVEN								
	1	13.0	ST	OIL	NONE	SHUTDOWN	1931	NO	OCT 77
	2	13.0	ST	OIL	NONE	SHUTDOWN	1929	NO	OCT 77
	3	13.0	ST	OIL	NONE	SHUTDOWN	1929	NO	OCT 77
	4	13.0	ST	OIL	NONE	EXISTING	1930	NO	OCT 78
	5	13.0	ST	OIL	NONE	EXISTING	1930	NO	OCT 78
	6	13.0	ST	OIL	NONE	EXISTING	1933	NO	OCT 78
	7	35.0	ST	OIL	NONE	EXISTING	1948	NO	OCT 78
	8	37.0	ST	OIL	NONE	EXISTING	1953	NO	OCT 78
PLANT: STEEL POINT	COUNTY: FAIRFIELD								
	1	10.0	ST	OIL	NONE	EXISTING	1923	NO	OCT 77
	2	10.0	ST	OIL	NONE	EXISTING	1923	NO	OCT 77
	3	10.0	ST	OIL	NONE	EXISTING	1924	NO	OCT 77
	4	13.0	ST	OIL	NONE	EXISTING	1926	NO	OCT 77
	5	13.0	ST	OIL	NONE	EXISTING	1927	NO	OCT 77
	6	13.0	ST	OIL	NONE	EXISTING	1930	NO	OCT 77
	7	13.0	ST	OIL	NONE	EXISTING	1931	NO	OCT 77
	8	5.0	ST	OIL	NONE	EXISTING	1937	NO	OCT 77
	9	30.0	ST	OIL	NONE	EXISTING	1941	NO	OCT 77
	10	6.0	ST	OIL	NONE	EXISTING	1946	NO	OCT 77
	11	35.0	ST	OIL	NONE	EXISTING	1950	NO	OCT 77

## CONNECTICUT

UNIT NAMEPLATE	UNIT PRIMARY ALTERNATIVE	STATUS	DATE	JOINTLY OWNED	LAST UPDATE
NUMBER RATING-MW	TYPE FUEL FUEL				
UNITED ILLUMINATING COMPANY, THE					
PLANT: NEW HAVEN HARBOR					
COUNTY: NEW HAVEN					
1	465.0 ST OIL	NONE	EXISTING	1975	YES OCT 77
WALLINGFORD (CITY OF)					
PLANT: PIERCE					
COUNTY: NEW HAVEN					
1	22.5 ST BIT	NONE	EXISTING	1975	NO JAN 80
USN - NEW LONDON SUB BASE					
PLANT: N LONDON					
COUNTY: NEW LONDON					
1	11.0 IC OIL	NONE	EXISTING		NO FEB 80
DELAWARE					
DELMARVA POWER & LIGHT CO. OF DEL					
PLANT: CHRISTIANA					
COUNTY: NEW CASTLE					
11	26.0 GT FO2	NONE	EXISTING	1973	NO JUL 76
14	26.0 GT FO2	NONE	EXISTING	1973	NO JUL 76
PLANT: DELAWARE CITY					
COUNTY: NEW CASTLE					
1	28.0 ST MUL	NONE	EXISTING	1956	NO MAY 75
2	28.0 ST MUL	NONE	EXISTING	1956	NO MAY 75
3	75.0 ST MUL	NONE	EXISTING	1961	NO JUN 76
GT1	20.4 GT FO2	NONE	EXISTING	1968	NO JUL 76
PLANT: EDGE MOOR					
COUNTY: NEW CASTLE					
1	70.0 ST OIL	GAS	EXISTING	1951	NO OCT 77
2	70.0 ST OIL	NONE	EXISTING	1951	NO OCT 77
3	75.0 ST OIL	GAS	EXISTING	1954	NO JUN 76
4	177.0 ST OIL	GAS	EXISTING	1966	NO APR 79
5	446.0 ST OIL	NONE	EXISTING	1973	NO APR 79
10	15.0 GT FO2	NONE	EXISTING	1963	NO JUL 76
PLANT: INDIAN RIVER					
COUNTY: SUSSEX					
1	82.0 ST COAL	NONE	EXISTING	1957	NO MAY 75
2	82.0 ST COAL	NONE	EXISTING	1959	NO MAY 75
3	177.0 ST COAL	NONE	EXISTING	1970	NO JUN 76
4	446.0 ST COAL	NONE	PROJECTD	1980	NO DEC 79
GT1	18.6 GT FO2	NONE	EXISTING		NO JUL 76
PLANT: KENT					
COUNTY: KENT					
1	12.0 GT FO2	NONE	EXISTING	1967	NO JUL 76
PLANT: MADISON STREET					
COUNTY: NEW CASTLE					
1	11.7 GT FO2	NONE	EXISTING	1962	NO JUL 76
IC2	0.5 IC OIL	NONE	EXISTING	1958	NO JUL 76
PLANT: WEST SUBSTATION					
COUNTY: NEW CASTLE					
1	20.2 GT OIL	NONE	EXISTING	1964	NO JUL 76

DELAWARE

UNIT NUMBER	NAMEPLATE RATING-MW	UNIT TYPE	PRIMARY FUEL	ALTERNATIVE FUEL	STATUS	DATE	JOINTLY OWNED	LAST UPDATE
DOVER ELECTRIC DEPARTMENT (DE)								
PLANT: MCKEE RUN COUNTY: KENT								
1	19.0	ST	OIL	GAS	EXISTING	1962	NO	JUN 78
2	19.0	ST	OIL	GAS	EXISTING	1962	NO	JUN 78
3	134.0	ST	OIL	GAS	EXISTING	1975	NO	JUN 78
LEWES BOARD OF PUBLIC WORKS								
PLANT: LEWES COUNTY: SUSSEX								
1	0.4	IC	OIL	NONE	STANDBY	1929	NO	OCT 79
2	0.5	IC	OIL	NONE	STANDBY	1937	NO	OCT 79
3	0.6	IC	OIL	NONE	STANDBY	1941	NO	OCT 79
4	0.6	IC	OIL	NONE	STANDBY	1941	NO	OCT 79
5	0.7	IC	OIL	NONE	STANDBY	1953	NO	OCT 79
6	0.7	IC	OIL	NONE	STANDBY	1953	NO	OCT 79
SEAFORD LT & POWER								
PLANT: SEAFORD COUNTY: SUSSEX								
1	1.4	IC	OIL	NONE	STANDBY	1958	NO	OCT 79
2	1.4	IC	OIL	NONE	STANDBY	1954	NO	OCT 79
3	1.1	IC	OIL	NONE	STANDBY	1940	NO	OCT 79
4	0.6	IC	OIL	NONE	STANDBY	1940	NO	OCT 79
5	0.8	IC	OIL	NONE	STANDBY	1947	NO	OCT 79
6	2.0	IC	OIL	NONE	STANDBY	1962	NO	OCT 79
DISTRICT OF COL								
POTOMAC ELECTRIC POWER CO								
PLANT: BENNING COUNTY: WASHINGTON								
4	13.0	ST	UNK	UNK	RETIRED		NO	JUL 76
5	13.0	ST	UNK	UNK	RETIRED		NO	JUL 76
6	15.0	ST	UNK	UNK	RETIRED		NO	JUL 76
7	15.0	ST	UNK	UNK	RETIRED		NO	JUL 76
8	20.0	ST	UNK	UNK	RETIRED		NO	JUL 76
9	20.0	ST	UNK	UNK	RETIRED		NO	JUL 76
10	30.0	ST	OIL	NONE	EXISTING	1927	NO	JUL 78
11	30.0	ST	OIL	NONE	EXISTING	1929	NO	JUL 78
12	30.0	ST	OIL	NONE	EXISTING	1931	NO	JUL 78
13	50.0	ST	OIL	NONE	EXISTING	1947	NO	JUN 79
14	25.0	ST	OIL	NONE	EXISTING	1952	NO	JUN 79
15	261.0	ST	OIL	NONE	EXISTING	1968	NO	JUN 79
16	289.0	ST	OIL	NONE	EXISTING	1972	NO	JUN 78
PLANT: BUZZARD POINT COUNTY: WASHINGTON								
1	38.0	ST	OIL	NONE	STANDBY	1933	NO	JUN 76

DISTRICT OF COL

UNIT NUMBER	NAMEPLATE RATING-MW	UNIT TYPE	PRIMARY FUEL	ALTERNATIVE FUEL	STATUS	DATE	JOINTLY OWNED	LAST UPDATE
POTOMAC ELECTRIC POWER CO PLANT: BUZZARD POINT								
COUNTY: WASHINGTON								
2	35.0	ST	OIL	NONE	EXISTING	1938	NO	JUN 78
3	50.0	ST	OIL	NONE	EXISTING	1940	NO	JUN 78
4	50.0	ST	OIL	NONE	EXISTING	1942	NO	JUN 78
5	50.0	ST	OIL	NONE	EXISTING	1943	NO	JUN 78
6	50.0	ST	OIL	NONE	EXISTING	1945	NO	JUN 78
GA1	18.0	GT	OIL	NONE	EXISTING	1968	NO	JUN 78
GA2	18.0	GT	OIL	NONE	EXISTING	1968	NO	JUN 78
GA3	18.0	GT	OIL	NONE	EXISTING	1968	NO	JUN 78
GA4	18.0	GT	OIL	NONE	EXISTING	1968	NO	JUN 78
GA5	18.0	GT	OIL	NONE	EXISTING	1968	NO	JUN 78
GA6	18.0	GT	OIL	NONE	EXISTING	1968	NO	JUN 78
GA7	18.0	GT	OIL	NONE	EXISTING	1968	NO	JUN 78
GA8	18.0	GT	OIL	NONE	EXISTING	1968	NO	JUN 78
GB1	18.0	GT	OIL	NONE	EXISTING	1968	NO	JUN 78
GB2	18.0	GT	OIL	NONE	EXISTING	1968	NO	JUN 78
GB3	18.0	GT	OIL	NONE	EXISTING	1968	NO	JUN 78
GB4	18.0	GT	OIL	NONE	EXISTING	1968	NO	JUN 78
GB5	18.0	GT	OIL	NONE	EXISTING	1968	NO	JUN 78
GB6	18.0	GT	OIL	NONE	EXISTING	1968	NO	JUN 78
GB7	18.0	GT	OIL	NONE	EXISTING	1968	NO	JUN 78
GB8	18.0	GT	OIL	NONE	EXISTING	1968	NO	JUN 78

FLORIDA

ALABAMA ELEC COOP. INC PLANT: PORTLAND								
COUNTY: WALTON								
1	11.0	GT	F02	NONE	EXISTING	1964	NO	JUN 78
FLORIDA KEYS ELEC COOP ASSN INC PLANT: MARATHON								
COUNTY: MONROE								
1	1.0	IC	F02	NONE	EXISTING	1954	NO	JUN 78
2	1.0	IC	F02	NONE	EXISTING	1954	NO	JUN 78
3	3.0	IC	F02	NONE	EXISTING	1958	NO	JUN 78
4	3.0	IC	F02	NONE	EXISTING	1900	NO	JUN 78
5	3.0	IC	F02	NONE	EXISTING	1900	NO	JUN 78
6	2.0	IC	F02	NONE	EXISTING	1973	NO	JUN 78
7	2.0	IC	F02	NONE	EXISTING	1973	NO	JUN 78

FLORIDA

UNIT NUMBER	NAMEPLATE RATING-MW	UNIT TYPE	PRIMARY FUEL	ALTERNATIVE FUEL	STATUS	DATE	JOINTLY OWNED	LAST UPDATE
FLORIDA POWER & LIGHT COMPANY								
PLANT: CAPE CANAVERAL COUNTY: BREVARD								
1	402.0	ST	FO6	NG	EXISTING	1965	NO	FEB 76
2	402.0	ST	FO6	NG	EXISTING	1969	NO	FEB 78
PLANT: CUTLER COUNTY: DADE								
3	46.0	ST	OIL	NONE	RETIRED		NO	JUL 76
4	69.0	ST	FO6	NG	EXISTING	1952	NO	FEB 77
5	75.0	ST	FO6	NG	EXISTING	1954	NO	FEB 78
5	161.5	ST	FO6	NG	EXISTING	1955	NO	FEB 78
PLANT: DUPONT BUILDING COUNTY: DADE								
1	1.0	IC	OIL	NONE	RETIRED		NO	JUL 77
PLANT: FORT MEYERS COUNTY: LEE								
1	156.0	ST	FO6	NONE	EXISTING	1958	NO	FEB 78
2	402.0	ST	FO6	NONE	EXISTING	1962	NO	FEB 78
G1	62.0	GT	FO6	NONE	EXISTING	1974	NO	FEB 78
G2	62.0	GT	FO6	NONE	EXISTING	1974	NO	FEB 78
G3	62.0	GT	FO6	NONE	EXISTING	1974	NO	FEB 78
G4	62.0	GT	FO6	NONE	EXISTING	1974	NO	FEB 78
G5	62.0	GT	FO6	NONE	EXISTING	1974	NO	FEB 78
G6	62.0	GT	FO6	NONE	EXISTING	1974	NO	FEB 78
G7	62.0	GT	FO6	NONE	EXISTING	1974	NO	FEB 78
G8	62.0	GT	FO6	NONE	EXISTING	1974	NO	FEB 78
G9	62.0	GT	FO6	NONE	EXISTING	1974	NO	FEB 78
G10	62.0	GT	FO6	NONE	EXISTING	1974	NO	FEB 78
G11	62.0	GT	FO6	NONE	EXISTING	1974	NO	FEB 78
G12	62.0	GT	FO6	NONE	EXISTING	1974	NO	FEB 78
PLANT: LAUDERDALE COUNTY: BROWARD								
4	156.0	ST	FO6	NG	EXISTING	1957	NO	FEB 78
5	156.0	ST	FO6	NG	EXISTING	1958	NO	FEB 78
G1	34.0	GT	FO2	NG	EXISTING	1970	NO	FEB 78
G2	34.0	GT	FO2	NG	EXISTING	1970	NO	FEB 78
G3	34.0	GT	FO2	NG	EXISTING	1970	NO	FEB 78
G4	34.0	GT	FO2	NG	EXISTING	1970	NO	FEB 78
G5	34.0	GT	FO2	NG	EXISTING	1970	NO	FEB 78
G6	34.0	GT	FO2	NG	EXISTING	1970	NO	FEB 78
G7	34.0	GT	FO2	NG	EXISTING	1970	NO	FEB 78
G8	34.0	GT	FO2	NG	EXISTING	1970	NO	FEB 78
G9	34.0	GT	FO2	NG	EXISTING	1970	NO	FEB 78
G10	34.0	GT	FO2	NG	EXISTING	1970	NO	FEB 78
G11	34.0	GT	FO2	NG	EXISTING	1970	NO	FEB 78
G12	34.0	GT	FO2	NG	EXISTING	1970	NO	FEB 78
G13	34.0	GT	FO2	NG	EXISTING	1972	NO	FEB 78
G14	34.0	GT	FO2	NG	EXISTING	1972	NO	FEB 78
G15	34.0	GT	FO2	NG	EXISTING	1972	NO	FEB 78
G16	34.0	GT	FO2	NG	EXISTING	1972	NO	FEB 78
G17	34.0	GT	FO2	NG	EXISTING	1972	NO	FEB 78
G18	34.0	GT	FO2	NG	EXISTING	1972	NO	FEB 78

FLORIDA

UNIT NUMBER	NAMEPLATE RATING-MW	UNIT TYPE	PRIMARY FUEL	ALTERNATIVE FUEL	STATUS	DATE	JOINTLY OWNED	LAST UPDATE
FLORIDA POWER & LIGHT COMPANY								
PLANT: LAUDERDALE COUNTY: BROWARD								
G19	34.0	GT	F02	NG	EXISTING	1972	NO	FEB 78
G20	34.0	GT	F02	NG	EXISTING	1972	NO	FEB 78
G21	34.0	GT	F02	NG	EXISTING	1972	NO	FEB 78
G22	34.0	GT	F02	NG	EXISTING	1972	NO	FEB 78
G23	34.0	GT	F02	NG	EXISTING	1972	NO	FEB 78
G24	34.0	GT	F02	NG	EXISTING	1972	NO	FEB 78
PLANT: MIAMI COUNTY: DADE								
8	46.0	ST	NG	OIL	RETIRED		NO	JUL 77
PLANT: MOBILE RAIL COUNTY: DADE								
100	1.0	IC	OIL	NONE	RETIRED	1976	NO	JUL 77
101	1.0	IC	OIL	NONE	RETIRED	1976	NO	JUL 77
PLANT: MOBILE TRAILER COUNTY: DADE								
2	1.0	IC	OIL	NONE	EXISTING	1947	NO	FEB 78
3	1.0	IC	OIL	NONE	EXISTING	1947	NO	FEB 78
1B	1.0	IC	OIL	NONE	EXISTING	1968	NO	FEB 78
10	1.0	IC	OIL	NONE	EXISTING	1965	NO	FEB 78
11	1.0	IC	OIL	NONE	EXISTING	1965	NO	FEB 78
12	1.0	IC	OIL	NONE	EXISTING	1967	NO	FEB 78
14	1.0	IC	OIL	NONE	EXISTING	1967	NO	FEB 78
201	1.0	IC	OIL	NONE	EXISTING	1965	NO	FEB 78
PLANT: PORT EVERGLADES COUNTY: BROWARD								
1	225.0	ST	F06	NG	EXISTING	1960	NO	FEB 78
2	225.0	ST	F06	NG	EXISTING	1961	NO	FEB 78
3	402.0	ST	F06	NG	EXISTING	1964	NO	FEB 78
4	402.0	ST	F06	NG	EXISTING	1965	NO	FEB 78
G1	34.0	GT	F02	NG	EXISTING	1971	NO	FEB 78
G2	34.0	GT	F02	NG	EXISTING	1971	NO	FEB 78
G3	34.0	GT	F02	NG	EXISTING	1971	NO	FEB 78
G4	34.0	GT	F02	NG	EXISTING	1971	NO	FEB 78
G5	34.0	GT	F02	NG	EXISTING	1971	NO	FEB 78
G6	34.0	GT	F02	NG	EXISTING	1971	NO	FEB 78
G7	34.0	GT	F02	NG	EXISTING	1971	NO	FEB 78
G8	34.0	GT	F02	NG	EXISTING	1971	NO	FEB 78
G9	34.0	GT	F02	NG	EXISTING	1971	NO	FEB 78
G10	34.0	GT	F02	NG	EXISTING	1971	NO	FEB 78
G11	34.0	GT	F02	NG	EXISTING	1971	NO	FEB 78
G12	34.0	GT	F02	NG	EXISTING	1971	NO	FEB 78
IC1	3.0	IC	F02	NONE	EXISTING	1969	NO	FEB 78
IC2	3.0	IC	F02	NONE	EXISTING	1969	NO	FEB 78
IC3	3.0	IC	F02	NONE	EXISTING	1969	NO	FEB 78
IC4	3.0	IC	F02	NONE	EXISTING	1969	NO	FEB 78
IC5	3.0	IC	F02	NONE	EXISTING	1969	NO	FEB 78
PLANT: PALATKA COUNTY: PUTNAM								
1	34.5	ST	F06	NG	EXISTING	1951	NO	FEB 78
2	75.0	ST	F06	NG	EXISTING	1956	NO	FEB 78

FLORIDA

	UNIT NUMBER	NAMEPLATE RATING-MW	UNIT TYPE	PRIMARY FUEL	ALTERNATIVE FUEL	STATUS	DATE	JOINTLY OWNED	LAST UPDATE
FLORIDA POWER & LIGHT COMPANY									
PLANT: RIVIERA	COUNTY: PALM BEACH								
	1	43.7	ST	FO6	NG	EXISTING	1946	NO	FEB 78
	2	75.0	ST	FO6	NG	EXISTING	1953	NO	FEB 78
	3	310.4	ST	FO6	NG	EXISTING	1962	NO	FEB 78
	4	310.4	ST	FO6	NG	EXISTING	1963	NO	FEB 78
PLANT: SANFORD	COUNTY: VOLUSIA								
	3	156.0	ST	FO6	NG	EXISTING	1959	NO	FEB 78
	4	436.0	ST	FO6	NONE	EXISTING	1972	NO	FEB 78
	5	436.0	ST	FO6	NONE	EXISTING	1973	NO	FEB 78
PLANT: TURKEY POINT	COUNTY: DADE								
	1	402.0	ST	FO6	NG	EXISTING	1967	NO	FEB 78
	2	402.0	ST	FO6	NG	EXISTING	1968	NO	FEB 78
	3	760.0	NP	URAN	NONE	EXISTING	1972	NO	FEB 78
	4	760.0	NP	URAN	NONE	EXISTING	1973	NO	FEB 78
	IC1	3.0	IC	FO2	NONE	EXISTING	1969	NO	FEB 78
	IC2	3.0	IC	FO2	NONE	EXISTING	1969	NO	FEB 78
	IC3	3.0	IC	FO2	NONE	EXISTING	1969	NO	FEB 78
	IC4	3.0	IC	FO2	NONE	EXISTING	1969	NO	FEB 78
	IC5	3.0	IC	FO2	NONE	EXISTING	1969	NO	FEB 78
PLANT: MANATEE	COUNTY: MANATEE								
	1	863.0	ST	OIL	NONE	EXISTING	1976	NO	FEB 78
	2	863.0	ST	FO6	NONE	EXISTING	1977	NO	FEB 78
PLANT: MARTIN	COUNTY: MARTIN								
	1	863.0	ST	FO6	NONE	PROJECTD	1980	NO	FEB 80
	2	863.0	ST	FO6	NONE	PROJECTD	1981	NO	DEC 79
	3	0.0	ST	COAL	NONE	PROJECTD	1987	NO	DEC 79
	4	0.0	ST	COAL	NONE	PROJECTD	1988	NO	DEC 79
PLANT: SOUTH DADE	COUNTY: DADE								
	1	1140.0	NU	URAN	NONE	CANCELLED		NO	NOV 77
PLANT: ST. LUCIE	COUNTY: ST LUCIE								
	1	850.0	NP	URAN	NONE	EXISTING	1976	NO	FEB 78
	2	850.0	NP	URAN	NONE	PROJECTD	1983	NO	DEC 79
PLANT: PUTNAM	COUNTY: PUTNAM								
	1	290.0	CA	WH	FO6	EXISTING	1978	NO	FEB 78
	2	290.0	CA	WH	FO6	EXISTING	1977	NO	FEB 78
FLORIDA POWER CORPORATION									
PLANT: AVON PARK	COUNTY: HIGHLANDS								
	1	15.0	ST	FO6	NG	RETIRED	1975	NO	JUL 76
	2	46.0	ST	FO6	NG	EXISTING	1952	NO	JUN 78
	P1	34.0	GT	FO2	NG	EXISTING	1968	NO	JUN 78
	P2	34.0	GT	FO2	NG	EXISTING	1968	NO	JUN 78
PLANT: BAYBORO	COUNTY: PINELLAS								
	2	13.0	ST	OIL	NONE	RETIRED	1974	NO	JUN 78
	3	29.0	ST	OIL	NONE	RETIRED	1974	NO	JUN 78

FLORIDA

UNIT NUMBER	NAMEPLATE RATING-MW	UNIT TYPE	PRIMARY FUEL	ALTERNATIVE FUEL	STATUS	DATE	JOINTLY OWNED	LAST UPDATE
FLORIDA POWER CORPORATION								
PLANT: BAYBORO								
COUNTY: PINELLAS								
4	10.0	ST	OIL	NONE	RETIRED	1974	NO	JUN 78
P1	57.0	GT	F02	NONE	EXISTING	1973	NO	JUN 78
P2	57.0	GT	F02	NONE	EXISTING	1973	NO	JUN 78
P3	57.0	GT	F02	NONE	EXISTING	1973	NO	JUN 78
P4	57.0	GT	F02	NONE	EXISTING	1973	NO	JUN 78
PLANT: CRYSTAL RIVER								
COUNTY: CITRUS								
1	440.5	ST	COAL	NONE	EXISTING	1966	NO	JUN 78
2	524.0	ST	COAL	NONE	EXISTING	1969	NO	JUN 78
3	890.5	NP	URAN	NONE	EXISTING	1977	YES	JUN 78
4	640.0	ST	COAL	UNK	PROJECTD	1982	NO	DEC 79
5	640.0	ST	COAL	UNK	PROJECTD	1984	NO	DEC 79
PLANT: TURNER, G E								
COUNTY: VOLUSIA								
1	13.0	ST	F06	NG	RETIRED	1975	NO	MAR 77
2	28.7	ST	F06	NONE	RETIRED	1977	NO	JUN 78
3	79.0	ST	F06	NG	EXISTING	1955	NO	JUN 78
4	82.0	ST	F06	NG	EXISTING	1959	NO	JUN 78
P1	19.0	GT	F02	NONE	EXISTING	1970	NO	JUN 78
P3	71.0	GT	F02	NONE	EXISTING	1974	NO	JUN 78
P4	71.0	GT	F02	NONE	EXISTING	1974	NO	JUN 78
GT2	19.0	GT	F02	NONE	EXISTING	1970	NO	JUN 78
PLANT: HIGGINS								
COUNTY: PINELLAS								
1	46.0	ST	F06	NG	EXISTING	1951	NO	JUN 78
2	46.0	ST	F06	NG	EXISTING	1953	NO	JUN 78
3	46.0	ST	F06	NONE	EXISTING	1954	NO	JUN 78
P1	34.0	GT	F02	NG	EXISTING	1969	NO	JUN 78
P2	34.0	GT	F02	NG	EXISTING	1969	NO	JUN 78
P3	43.0	GT	F02	NG	EXISTING	1970	NO	JUN 78
P4	43.0	GT	F02	NG	EXISTING	1971	NO	JUN 78
PLANT: INGLIS								
COUNTY: LEVY								
1	13.0	ST	OIL	NG	RETIRED		NO	JUL 77
2	13.0	ST	OIL	NG	RETIRED		NO	JUL 77
3	29.0	ST	OIL	NG	RETIRED		NO	JUL 77
PLANT: BARTOW, P L								
COUNTY: PINELLAS								
1	128.0	ST	F06	NONE	EXISTING	1958	NO	JUN 78
2	128.0	ST	F06	NG	EXISTING	1961	NO	JUN 78
3	239.0	ST	F06	NG	EXISTING	1963	NO	JUN 78
P1	56.0	GT	F02	NONE	EXISTING	1972	NO	JUN 78
P2	56.0	GT	F02	NONE	EXISTING	1972	NO	JUN 78
P3	56.0	GT	F02	NONE	EXISTING	1972	NO	JUN 78
P4	56.0	GT	F02	NONE	EXISTING	1972	NO	JUN 78
PLANT: PORT ST. JOE								
COUNTY: GULF								
P1	19.0	GT	F02	NONE	EXISTING	1970	NO	JUN 78
PLANT: RIO PINAR								
COUNTY: ORANGE								
P1	19.0	GT	F02	NONE	EXISTING	1970	NO	JUN 78
PLANT: SUWANNEE RIVER								
COUNTY: SUWANNEE								
1	40.0	ST	F06	NG	EXISTING	1953	NO	JUN 78

FLORIDA

	UNIT NUMBER	NAMEPLATE RATING-MW	UNIT TYPE	PRIMARY FUEL	ALTERNATIVE FUEL	STATUS	DATE	JOINTLY OWNED	LAST UPDATE
FLORIDA POWER CORPORATION									
PLANT: SUWANNEE RIVER									
	COUNTY: SUWANNEE								
	2	37.5	ST	FO6	NG	EXISTING	1954	NO	JUN 78
	3	75.0	ST	FO6	NG	EXISTING	1956	NO	JUN 78
	P4	65.0	GT	OIL	NONE	PROJECTD	1981	NO	DEC 79
	1/3	150.0	GT	OIL	NONE	PROJECTD	1980	NO	DEC 79
PLANT: DEBARY									
	COUNTY: VOLUSIA								
	P1	67.0	GT	FO6	FO2	EXISTING	1976	NO	JUN 78
	P2	67.0	GT	FO6	FO2	EXISTING	1976	NO	JUN 78
	P3	67.0	GT	FO6	FO2	EXISTING	1975	NO	JUN 78
	P4	67.0	GT	FO6	FO2	EXISTING	1976	NO	JUN 78
	P5	67.0	GT	FO6	FO2	EXISTING	1975	NO	JUN 78
	P6	67.0	GT	FO6	FO2	EXISTING	1976	NO	JUN 78
PLANT: ANCLOTE									
	COUNTY: PASCO								
	1	556.0	ST	FO6	NONE	EXISTING	1974	NO	JUN 78
	2	556.0	ST	FO6	NONE	EXISTING	1978	NO	JAN 79
PLANT: INTERCESSION CITY									
	COUNTY: OSCEOLA								
	P1	57.0	GT	FO2	NONE	EXISTING	1974	NO	JUN 78
	P2	57.0	GT	FO2	NONE	EXISTING	1974	NO	JUN 78
	P3	57.0	GT	FO2	NONE	EXISTING	1974	NO	JUN 78
	P4	57.0	GT	FO2	NONE	EXISTING	1974	NO	JUN 78
	P5	57.0	GT	FO2	NONE	EXISTING	1974	NO	JUN 78
	P6	57.0	GT	FO2	NONE	EXISTING	1974	NO	JUN 78
PLANT: FOSSIL									
	COUNTY:								
	1	660.0	ST	COAL	NONE	PROJECTD	1985	NO	JUL 79
	2	660.0	ST	COAL	NONE	PROJECTD	1987	NO	JAN 79
	3	660.0	ST	COAL	NONE	PROJECTD	1989	NO	JAN 79
	4	300.0	GT	OIL	NONE	CANCELLED		NO	JUN 78
	CA1	300.0	CA	OIL	NONE	CANCELLED		NO	JUN 78
	CA2	300.0	CA	OIL	NONE	CANCELLED		NO	JUN 78
	1/2	100.0	GT	OIL	NONE	PROJECTD	1983	NO	JUL 79
	1/3	400.0	GT	FO6	NONE	PROJECTD	1981	NO	JAN 79
FLORIDA PUBLIC UTILITIES CO									
PLANT: LIME STREET									
	COUNTY: NASSAU								
	9	1.0	IC	FO2	NONE	EXISTING	1957	NO	JUN 78
	10	1.0	IC	FO2	NONE	EXISTING	1957	NO	JUN 78
PLANT: BLUE SPRINGS									
	COUNTY: JACKSON								
	1	0.2	HY	WATER	NONE	EXISTING	1934	NO	JUN 78
FORT PIERCE UTILITIES AUTHORITY									
PLANT: KING									
	COUNTY: ST LUCIE								
	4	5.0	ST	FO6	NG	EXISTING	1948	NO	MAY 75
	5	8.0	ST	FO6	NG	EXISTING	1953	NO	AUG 76
	6	18.0	ST	FO6	UNK	EXISTING	1958	NO	JUN 76

FLORIDA

UNIT NUMBER	NAMEPLATE RATING-MW	UNIT TYPE	PRIMARY FUEL	ALTERNATIVE FUEL	STATUS	DATE	JOINTLY OWNED	LAST UPDATE
FORT PIERCE UTILITIES AUTHORITY								
PLANT: KING COUNTY: ST LUCIE								
7	37.0	ST	FO6	UNK	EXISTING	1964	NO	JUN 76
8	56.0	ST	FO6	NG	EXISTING	1976	NO	JAN 77
GT1	3.0	IC	FO2	NONE	EXISTING	1970	NO	JUL 77
GT2	3.0	IC	FO2	NONE	EXISTING	1970	NO	JUL 77
GAINESVILLE-ALACHUA COUNTY (FLA)								
PLANT: DEERHAVEN COUNTY: ALACHUA								
1	83.0	ST	FO6	NG	EXISTING	1972	NO	JUN 78
2	251.0	ST	COAL	FO2	PROJECTD	1980	NO	DEC 79
GT1	27.0	GT	FO2	NG	EXISTING	1976	NO	JUN 78
GT2	27.0	GT	FO2	NG	EXISTING	1976	NO	JUN 78
PLANT: KELLY, J R COUNTY: ALACHUA								
4	5.0	ST	FO6	NG	EXISTING	1948	NO	JUN 78
5	11.0	ST	FO6	NG	EXISTING	1955	NO	JUN 78
6	14.0	ST	FO6	NG	EXISTING	1958	NO	JUN 78
7	23.0	ST	FO6	NG	EXISTING	1961	NO	JUN 78
8	45.0	ST	FO6	NG	EXISTING	1965	NO	JUN 78
D1	1.0	IC	FO2	UNK	EXISTING	1949	NO	JUN 78
GT1	15.0	GT	FO2	NG	EXISTING	1968	NO	JUN 78
GT2	15.0	GT	FO2	NG	EXISTING	1968	NO	JUN 78
GT3	15.0	GT	FO2	NG	EXISTING	1969	NO	JUN 78
GLADES ELECTRIC COOP, INC								
PLANT: MOORE HAVEN COUNTY: GLADES								
1	3.0	IC	UNK	UNK	RETIRED	1975	NO	JUL 77
2	3.0	IC	UNK	UNK	RETIRED	1975	NO	JUL 77
3	3.0	IC	UNK	UNK	RETIRED	1975	NO	JUL 77
SO CO:GULF POWER CO								
PLANT: CRIST COUNTY: ESCAMBIA								
1	28.0	ST	GAS	FO6	EXISTING	1945	NO	JUN 78
2	28.0	ST	GAS	FO6	EXISTING	1949	NO	JUN 78
3	38.0	ST	GAS	FO6	EXISTING	1952	NO	JUN 78
4	94.0	ST	BIT	NG	EXISTING	1959	NO	JUN 78
5	94.0	ST	BIT	NG	EXISTING	1961	NO	JUN 78
6	370.0	ST	BIT	NG	EXISTING	1970	NO	JUN 78
7	578.0	ST	BIT	NG	EXISTING	1973	NO	JUN 78
PLANT: SCHOLZ COUNTY: JACKSON								
1	49.0	ST	BIT	NG	EXISTING	1953	NO	JUN 78
2	49.0	ST	BIT	NONE	EXISTING	1953	NO	JUN 78
PLANT: SMITH COUNTY: BAY								
1	150.0	ST	BIT	NONE	EXISTING	1965	NO	JUN 78

FLORIDA

UNIT NAME	PLATE RATING-MW	UNIT TYPE	PRIMARY FUEL	ALTERNATIVE FUEL	STATUS	DATE	JOINTLY OWNED	LAST UPDATE
SO CO: GULF POWER CO								
PLANT: SMITH								
COUNTY: BAY								
2	190.0	ST	BIT	NONE	EXISTING	1967	NO	JUN 78
GT1	42.0	GT	FO2	JF	EXISTING	1971	NO	JUN 78
PLANT: CARYVILLE								
COUNTY: WASHINGTON								
1	553.0	ST	COAL	UNK	PROJECTD	1985	NO	JAN 79
2	553.0	ST	COAL	UNK	CANCELLED		NO	JAN 79
HOMESTEAD, CITY OF								
PLANT: G W IVEY								
COUNTY: DADE								
1	8.8	IC	GAS	OIL	EXISTING	1975	NO	JAN 79
2	8.8	IC	GAS	OIL	EXISTING	1975	NO	JAN 79
3	1.0	IC	GAS	OIL	EXISTING	1950	NO	JAN 79
4	1.0	IC	GAS	OIL	EXISTING	1954	NO	JAN 79
5	2.5	IC	GAS	OIL	EXISTING	1954	NO	JAN 79
6	2.5	IC	GAS	OIL	EXISTING	1954	NO	JAN 79
7	2.5	IC	GAS	OIL	EXISTING	1958	NO	JAN 79
8	3.3	IC	GAS	OIL	EXISTING	1965	NO	JAN 79
9	3.3	IC	GAS	OIL	EXISTING	1965	NO	JAN 79
10	2.6	IC	GAS	OIL	EXISTING	1965	NO	JAN 79
11	2.1	IC	GAS	OIL	EXISTING	1972	NO	JAN 79
12	2.1	IC	GAS	OIL	EXISTING	1972	NO	JAN 79
13	2.1	IC	GAS	OIL	EXISTING	1972	NO	JAN 79
14	2.1	IC	GAS	OIL	EXISTING	1972	NO	JAN 79
15	2.1	IC	GAS	OIL	EXISTING	1972	NO	JAN 79
16	2.1	IC	GAS	OIL	EXISTING	1972	NO	JAN 79
17	2.1	IC	GAS	OIL	EXISTING	1972	NO	JAN 79
JACKSONVILLE ELECTRIC AUTHORITY								
PLANT: KENNEDY, J D								
COUNTY: DUVAL								
8	50.0	ST	FO6	NONE	EXISTING	1955	NO	JUN 78
9	50.0	ST	FO6	NONE	EXISTING	1958	NO	JUN 78
10	150.0	ST	FO6	NONE	EXISTING	1961	NO	JUN 78
GT1	17.0	GT	FO2	NONE	EXISTING	1969	NO	JUN 78
GT2	17.0	GT	FO2	NONE	EXISTING	1969	NO	JUN 78
GT3	56.0	GT	FO2	NONE	EXISTING	1973	NO	JUN 78
GT4	56.0	GT	FO2	NONE	EXISTING	1973	NO	JUN 78
GT5	56.0	GT	FO2	NONE	EXISTING	1973	NO	JUN 78
GT6	56.0	GT	FO2	NONE	EXISTING	1973	NO	JUN 78
1/5	90.0	ST	UNK	UNK	RETIRED		NO	JUL 76
PLANT: NORTHSIDE								
COUNTY: DUVAL								
1	298.0	ST	FO6	NONE	EXISTING	1966	NO	JUN 78
2	298.0	ST	FO6	NONE	EXISTING	1972	NO	JUN 78
3	563.7	ST	FO6	NONE	EXISTING	1977	NO	OCT 77
CT1	14.0	GT	FO2	NONE	EXISTING	1968	NO	JUN 78

FLORIDA

UNIT NUMBER	NAMEPLATE RATING-MW	UNIT TYPE	PRIMARY FUEL	ALTERNATIVE FUEL	STATUS	DATE	JOINTLY OWNED	LAST UPDATE
JACKSONVILLE ELECTRIC AUTHORITY								
PLANT: NORTHSIDE COUNTY: DUVAL								
CT2	14.0	GT	FO2	NONE	EXISTING	1968	NO	JUN 78
CT3	62.0	GT	FO2	NONE	EXISTING	1975	NO	JUN 78
CT4	62.0	GT	FO2	NONE	EXISTING	1975	NO	JUN 78
CT5	62.0	GT	FO2	NONE	EXISTING	1975	NO	JUN 78
CT6	62.0	GT	FO2	NONE	EXISTING	1975	NO	JUN 78
PLANT: SOUTHSIDE COUNTY: DUVAL								
1	38.0	ST	FO6	NONE	EXISTING	1950	NO	JUN 78
2	38.0	ST	FO6	NONE	EXISTING	1951	NO	JUN 78
3	50.0	ST	FO6	NONE	EXISTING	1955	NO	JUN 78
4	75.0	ST	FO6	NONE	EXISTING	1958	NO	JUN 78
5	157.0	ST	FO6	NONE	EXISTING	1964	NO	JUN 78
GT1	17.0	GT	FO2	NONE	EXISTING	1969	NO	JUN 78
GT2	17.0	GT	FO2	NONE	EXISTING	1969	NO	JUN 78
PLANT: COAL UNIT COUNTY: CLAY								
1	700.0	ST	COAL	NONE	PROJECTD	1987	NO	DEC 79
2	700.0	ST	COAL	NONE	PROJECTD	1988	NO	DEC 79
KEY WEST, CITY OF, THE UTIL BRD OF								
PLANT: CUDJOE COUNTY: MONROE								
2	2.8	IC	OIL	NONE	EXISTING	1968	NO	OCT 79
3	2.5	IC	OIL	NONE	EXISTING	1968	NO	OCT 79
PLANT: KEY WEST COUNTY: MONROE								
1	6.3	ST	OIL	NONE	EXISTING	1953	NO	JUL 77
2	6.2	ST	OIL	NONE	EXISTING	1953	NO	JUL 77
3	18.7	ST	OIL	NONE	EXISTING	1957	NO	JUL 77
4	18.8	ST	OIL	NONE	EXISTING	1957	NO	JUL 77
5	20.0	ST	OIL	NONE	EXISTING	1966	NO	JUL 77
6	2.8	IC	OIL	NONE	EXISTING	1958	NO	JUL 77
PLANT: STOCK ISLAND COUNTY: MONROE								
1	37.0	ST	OIL	NONE	EXISTING	1972	NO	OCT 79
IC1	2.0	IC	OIL	NONE	EXISTING	1965	NO	OCT 79
IC2	2.0	IC	OIL	NONE	EXISTING	1965	NO	OCT 79
IC3	2.0	IC	OIL	NONE	EXISTING	1965	NO	OCT 79
KISSIMMEE, CITY OF								
PLANT: KISSIMMEE COUNTY: OSCEOLA								
6	1.5	IC	OIL	GAS	EXISTING	1969	NO	OCT 79
7	1.5	IC	OIL	GAS	EXISTING	1954	NO	OCT 79
8	3.0	IC	OIL	GAS	EXISTING	1960	NO	OCT 79
9	3.0	IC	OIL	GAS	EXISTING	1963	NO	OCT 79
10	2.0	IC	OIL	GAS	EXISTING	1965	NO	OCT 79
11	2.5	IC	OIL	GAS	EXISTING	1965	NO	OCT 79
12	2.0	IC	OIL	GAS	EXISTING	1970	NO	OCT 79

FLORIDA

UNIT NUMBER	NAMEPLATE RATING-MW	UNIT TYPE	PRIMARY FUEL	ALTERNATIVE FUEL	STATUS	DATE	JOINTLY OWNED	LAST UPDATE
KISSIMMEE, CITY OF								
PLANT: KISSIMMEE								
COUNTY: OSCEOLA								
13	2.0	IC	OIL	GAS	EXISTING	1970	NO	OCT 79
LAKE WORTH UTILITIES AUTHORITY								
PLANT: SMITH, TOM G								
COUNTY: PALM BEACH								
S1	8.0	ST	GAS	FO6	EXISTING	1961	NO	JUN 78
S2	8.0	ST	GAS	FO6	EXISTING	1963	NO	JUN 78
S3	26.5	ST	GAS	FO6	EXISTING	1967	NO	JUN 78
S4	32.6	ST	GAS	FO6	EXISTING	1971	NO	JUN 78
CT1	29.0	CT	FO2	UNK	EXISTING	1976	NO	JUN 78
GT1	30.8	CT	FO2	UNK	EXISTING	1976	NO	JUN 78
MU1	2.0	IC	FO2	NONE	EXISTING	1965	NO	JUN 78
MU2	2.0	IC	FO2	NONE	EXISTING	1965	NO	JUN 78
MU3	2.0	IC	FO2	NONE	EXISTING	1965	NO	JUN 78
MU4	2.0	IC	FO2	NONE	EXISTING	1965	NO	JUN 78
MU5	2.0	IC	FO2	NONE	EXISTING	1965	NO	JUN 78
LAKELAND, CTY OF DPT OF ELEC&WTR								
PLANT: LARSEN MEMORIAL								
COUNTY: POLK								
4	20.0	ST	FO6	NG	EXISTING	1950	NO	OCT 77
5	25.0	ST	FO6	NG	EXISTING	1956	NO	OCT 77
6	25.0	ST	FO6	NG	EXISTING	1959	NO	OCT 77
7	53.0	ST	FO6	NG	EXISTING	1966	NO	OCT 77
GT1	11.0	GT	FO2	NG	EXISTING	1962	NO	OCT 77
GT2	11.0	GT	FO2	NG	EXISTING	1962	NO	OCT 77
GT3	11.0	GT	FO2	NG	EXISTING	1962	NO	OCT 77
PLANT: MCINTOSH, C D								
COUNTY: POLK								
1	103.5	ST	FO6	NG	EXISTING	1970	NO	OCT 77
2	126.0	ST	FO6	NG	EXISTING	1976	NO	OCT 77
3	364.0	ST	COAL	OIL	PRJECTD	1981	YES	DEC 79
D1	3.0	IC	FO2	NONE	EXISTING	1969	NO	OCT 77
D2	3.0	IC	FO2	NONE	EXISTING	1969	NO	OCT 77
GT1	23.0	GT	FO2	NONE	EXISTING	1973	NO	OCT 77
NEW SMYRNA BEACH, CITY OF								
PLANT: NEW SMYRA								
COUNTY: VOLUSIA								
1	1.1	IC	OIL	NONE	EXISTING	1960	NO	OCT 79
3	0.8	IC	OIL	NONE	EXISTING	1947	NO	OCT 79
4	1.0	IC	OIL	NONE	EXISTING	1951	NO	OCT 79
5	1.8	IC	OIL	NONE	EXISTING	1955	NO	OCT 79
PLANT: PEAK-PLANT								
COUNTY: VOLUSIA								
9	2.0	IC	OIL	NONE	EXISTING	1969	NO	OCT 79
10	2.0	IC	OIL	NONE	EXISTING	1969	NO	OCT 79

FLORIDA

UNIT NUMBER	NAMEPLATE RATING-MW	UNIT TYPE	PRIMARY FUEL	ALTERNATIVE FUEL	STATUS	DATE	JOINTLY OWNED	LAST UPDATE
NEW SMYRNA BEACH, CITY OF								
PLANT: PEAK-PLANT	COUNTY: VOLUSIA							
	11	2.0	IC	OIL	NONE	EXISTING	1969	NO OCT 79
PLANT: W E SWOOPE	COUNTY: VOLUSIA							
	1	7.5	ST	GAS	OIL	EXISTING	1964	NO OCT 79
ORLANDO UTILITIES COMMISSION								
PLANT: INDIAN RIVER	COUNTY: BREVARD							
	1	86.7	ST	F06	NG	EXISTING	1960	NO NOV 77
	2	207.6	ST	F06	NG	EXISTING	1964	NO NOV 77
	3	344.5	ST	F06	NG	EXISTING	1974	NO NOV 77
	GT1	58.0	GT	F06	NG	PROJECTD	1982	NO JUL 76
	GT2	58.0	GT	F06	NG	PROJECTD	1982	NO JUL 76
PLANT: LAKE HIGHLAND	COUNTY: ORANGE							
	1	29.0	ST	F06	NG	EXISTING	1949	NO NOV 77
	2	38.0	ST	F06	NG	EXISTING	1954	NO NOV 77
	3	38.0	ST	F06	NG	EXISTING	1956	NO NOV 77
	GT1	19.0	GT	F02	NG	EXISTING	1958	NO NOV 77
	GT2	19.0	GT	F02	NG	EXISTING	1958	NO NOV 77
SEBRING UTILITIES COMMISSION								
PLANT: SEBRING	COUNTY: HIGHLANDS							
	1	12.7	ST	GAS	OIL	EXISTING	1966	NO OCT 79
	IC1	0.4	IC	OIL	NONE	EXISTING	1942	NO OCT 79
	IC2	0.9	IC	OIL	NONE	EXISTING	1942	NO OCT 79
	IC3	0.6	IC	OIL	NONE	EXISTING	1958	NO OCT 79
	IC4	0.6	IC	OIL	NONE	EXISTING	1956	NO OCT 79
ST CLOUD PUBLIC UTILITIES								
PLANT: ST CLOUD	COUNTY: OSCEOLA							
	2	5.4	IC	GAS	OIL	EXISTING	1974	NO OCT 79
	3	1.0	IC	GAS	OIL	EXISTING	1946	NO OCT 79
	4	3.8	IC	GAS	OIL	EXISTING	1961	NO OCT 79
	5	1.6	IC	GAS	OIL	EXISTING	1956	NO OCT 79
STARKE MUN LT & WTR PLANT								
PLANT: STARK	COUNTY: BRADFORD							
	2	1.8	IC	GAS	OIL	EXISTING	1968	NO OCT 79
	4	3.3	IC	GAS	OIL	EXISTING	1974	NO OCT 79

FLORIDA

PLANT	UNIT NUMBER	NAMEPLATE RATING-MW	UNIT TYPE	PRIMARY FUEL	ALTERNATIVE FUEL	STATUS	DATE	JOINTLY OWNED	LAST UPDATE
TALLAHASSEE, CITY OF									
PLANT: HOPKINS, ARVAH B									
	COUNTY: LEON								
	1	75.0	ST	OIL	NG	EXISTING	1971	NO	JUN 78
	2	237.0	ST	FO6	GAS	EXISTING	1977	NO	JUN 78
	GT1	16.3	GT	FO2	NG	EXISTING	1970	NO	JUN 78
	GT2	27.0	GT	FO2	NG	EXISTING	1972	NO	JUN 78
	GT3	50.0	GT	FO2		PROJECTD	1985	NO	DEC 79
	GT3	50.0	GT	FO2	NG	CANCELLED		NO	JAN 79
PLANT: PURDOM, S O									
	COUNTY: WAKULLA								
	1	7.5	ST	OIL	NONE	SHUTDOWN	1952	NO	JUN 78
	2	7.5	ST	OIL	NONE	EXISTING	1952	NO	JUN 78
	3	7.5	ST	OIL	NG	EXISTING	1952	NO	JUN 78
	4	7.5	ST	OIL	NG	EXISTING	1954	NO	JUN 78
	5	25.0	ST	OIL	NG	EXISTING	1958	NO	JUN 78
	6	25.0	ST	OIL	NG	EXISTING	1961	NO	JUN 78
	7	50.0	ST	OIL	NG	EXISTING	1966	NO	JUN 78
	GT1	15.0	GT	FO2	NG	EXISTING	1963	NO	JUN 78
	GT2	15.0	GT	FO2	NG	EXISTING	1964	NO	JUN 78
TAMPA ELECTRIC COMPANY									
PLANT: BIG BEND									
	COUNTY: HILLSBOROUGH								
	1	445.5	ST	COAL	NONE	EXISTING	1970	NO	JUN 78
	2	445.5	ST	COAL	NONE	EXISTING	1973	NO	JUN 78
	3	445.5	ST	COAL	NONE	EXISTING	1976	NO	JUN 78
	4	486.0	ST	COAL	NONE	PROJECTD	1985	NO	JUN 78
	GT1	18.0	GT	FO2	NONE	EXISTING	1969	NO	JUN 78
	GT2	78.8	GT	FO2	NONE	EXISTING	1974	NO	JUN 78
	GT3	78.8	GT	FO2	NONE	EXISTING	1974	NO	JUN 78
	GT4	88.0	GT	FO2	NONE	PROJECTD	1983	NO	JUN 78
	GT5	88.0	GT	OIL	NONE	PROJECTD	1984	NO	JUN 78
PLANT: GANNON, F J									
	COUNTY: HILLSBOROUGH								
	1	125.0	ST	FO6	NONE	EXISTING	1957	NO	JUN 78
	2	125.0	ST	FO6	NONE	EXISTING	1958	NO	JUN 78
	3	179.5	ST	FO6	NONE	EXISTING	1960	NO	JUN 78
	4	187.5	ST	FO6	NONE	EXISTING	1963	NO	JUN 78
	5	239.4	ST	COAL	NONE	EXISTING	1965	NO	JUN 78
	6	414.0	ST	COAL	NONE	EXISTING	1967	NO	JUN 78
	GT1	18.0	GT	FO2	NONE	EXISTING	1969	NO	JUN 78
PLANT: HOOKERS POINT									
	COUNTY: HILLSBOROUGH								
	1	33.0	ST	FO6	NONE	EXISTING	1948	NO	JUN 78
	2	34.5	ST	FO6	NONE	EXISTING	1950	NO	JUN 78
	3	34.5	ST	FO6	NONE	EXISTING	1950	NO	JUN 78
	4	49.0	ST	FO6	NONE	EXISTING	1953	NO	JUN 78
	5	81.6	ST	FO6	NONE	EXISTING	1955	NO	JUN 78
PLANT: BEACON KEY									
	COUNTY: HILLSBOROUGH								
	1	425.0	ST	COAL	NONE	CANCELLED		NO	JUN 78

FLORIDA

UNIT NUMBER	NAMEPLATE RATING-MW	UNIT TYPE	PRIMARY FUEL	ALTERNATIVE FUEL	STATUS	DATE	JOINTLY OWNED	LAST UPDATE
VERO BEACH MUN PWR SYSTEM PLANT: MUNICIPAL PLANT								
COUNTY: INDIAN RIVER								
1	13.0	ST	F06	NONE	EXISTING	1961	NO	JUL 77
2	20.0	ST	F06	NONE	EXISTING	1964	NO	JUL 77
3	33.0	ST	F06	NONE	EXISTING	1971	NO	JUL 77
4	56.0	ST	F06	NG	EXISTING	1976	NO	FEB 77
D1	1.0	IC	F02	NG	EXISTING	1947	NO	JUL 77
D2	1.0	IC	F02	NG	EXISTING	1937	NO	JUL 77
D4	4.0	IC	F02	NG	EXISTING	1952	NO	JUL 77
D5	4.0	IC	F02	NG	EXISTING	1953	NO	JUL 77
D6	5.0	IC	F02	NG	EXISTING	1957	NO	JUL 77
WAUCHULA, CITY OF PLANT: WAUCHULA								
COUNTY: HARDEE								
1	0.8	IC	OIL	NONE	EXISTING	1951	NO	OCT 79
2	0.9	IC	OIL	NONE	EXISTING	1955	NO	OCT 79
3	1.4	IC	OIL	NONE	EXISTING	1959	NO	OCT 79
4	2.0	IC	OIL	NONE	EXISTING	1965	NO	OCT 79
5	2.0	IC	OIL	NONE	EXISTING	1966	NO	OCT 79
6	0.6	IC	OIL	NONE	EXISTING	1947	NO	OCT 79
U S ARMY CORPS OF ENGINEERS PLANT: WOODRUFF, J								
COUNTY: LEE								
1	10.0	HY	WATER	NONE	EXISTING	1957	NO	FEB 76
2	10.0	HY	WATER	NONE	EXISTING	1957	NO	FEB 76
3	10.0	HY	WATER	NONE	EXISTING	1957	NO	FEB 76
USN - PENSACOLA TR CENT PLANT: NEW								
COUNTY: ESCAMBIA								
1	25.0	IC	OIL	GAS	EXISTING		NO	FEB 80
SEMINOLE ELECTRIC COOP INC PLANT: BOSTWICK								
COUNTY:								
1	600.0	ST	COAL	UNK	PROJECTD	1983	NO	SEP 79
2	600.0	ST	COAL	UNK	PROJECTD	1985	NO	SEP 79

GEORGIA

	UNIT NUMBER	NAMEPLATE RATING-MW	UNIT TYPE	PRIMARY FUEL	ALTERNATIVE FUEL	STATUS	DATE	JOINTLY OWNED	LAST UPDATE
CRISP COUNTY POWER COMMISSION									
PLANT: WARWICK	COUNTY: WORTH								
	1	2.4	HY	WATER	NONE	EXISTING	1930	NO	OCT 79
	2	4.0	HY	WATER	NONE	EXISTING	1930	NO	OCT 79
	3	4.8	HY	WATER	NONE	EXISTING	1940	NO	OCT 79
	4	4.0	HY	WATER	NONE	EXISTING	1956	NO	OCT 79
PLANT: CRISP	COUNTY: WORTH								
	1	10.0	ST	BIT	GAS	EXISTING	1958	NO	OCT 79
	GT1	5.0	GT	GAS	NONE	EXISTING	1958	NO	OCT 79
SO CO:GEORGIA POWER CO									
PLANT: ARKWRIGHT	COUNTY: BIBB								
	1	40.0	ST	COAL	NONE	EXISTING	1941	NO	MAR 78
	2	40.0	ST	COAL	NONE	EXISTING	1942	NO	MAR 78
	3	40.0	ST	COAL	NONE	EXISTING	1943	NO	MAR 78
	4	40.0	ST	COAL	NONE	EXISTING	1948	NO	MAR 78
	GT1	15.2	GT	FO2	NONE	EXISTING	1969	NO	MAR 78
	GT2	15.2	GT	FO2	NONE	EXISTING	1969	NO	MAR 78
PLANT: ATKINSON	COUNTY: COBB								
	1	60.0	ST	FO2	NONE	EXISTING	1930	NO	MAR 78
	2	60.0	ST	FO2	NONE	EXISTING	1941	NO	MAR 78
	3	60.0	ST	FO2	NONE	EXISTING	1945	NO	MAR 78
	4	60.0	ST	FO2	NONE	EXISTING	1948	NO	MAR 78
	GT1	39.3	GT	FO2	NONE	EXISTING	1970	NO	MAR 78
	GT2	39.3	GT	FO2	NONE	EXISTING	1970	NO	MAR 78
PLANT: BARNETT SHOALS	COUNTY: OCONEE								
	1	0.7	HY	WATER	NONE	EXISTING	1910	NO	MAR 78
	2	0.7	HY	WATER	NONE	EXISTING	1910	NO	MAR 78
	3	0.7	HY	WATER	NONE	EXISTING	1910	NO	MAR 78
	4	0.7	HY	WATER	NONE	EXISTING	1910	NO	MAR 78
PLANT: BARTLETT'S FERRY	COUNTY: HARRIS								
	1	15.0	HY	WATER	NONE	EXISTING	1926	NO	MAR 78
	2	15.0	HY	WATER	NONE	EXISTING	1926	NO	MAR 78
	3	15.0	HY	WATER	NONE	EXISTING	1928	NO	MAR 78
	4	20.0	HY	WATER	NONE	EXISTING	1951	NO	MAR 78
	5	50.0	HY	WATER	NONE	PROJECTD	1985	NO	DEC 79
	6	50.0	HY	WATER	NONE	PROJECTD	1985	NO	DEC 79
PLANT: BOWEN	COUNTY: BARTOW								
	1	805.8	ST	COAL	NONE	EXISTING	1971	NO	NOV 78
	2	783.8	ST	COAL	NONE	EXISTING	1972	NO	NOV 78
	3	952.0	ST	COAL	NONE	EXISTING	1974	NO	NOV 78
	4	952.0	ST	COAL	NONE	EXISTING	1975	NO	NOV 78
	GT1	41.9	GT	FO2	NONE	EXISTING	1971	NO	APR 78
PLANT: BURTON	COUNTY: RABUN								
	1	3.0	HY	WATER	NONE	EXISTING	1927	NO	APR 78
	2	3.0	HY	WATER	NONE	EXISTING	1927	NO	APR 78

GEORGIA

SO CO:	GEORGIA POWER CO	UNIT NUMBER	NAMEPLATE RATING-MW	UNIT TYPE	PRIMARY FUEL	ALTERNATIVE FUEL	STATUS	DATE	JOINTLY OWNED	LAST UPDATE
PLANT: ESTATOAH	COUNTY: RABUN	1	0.2	HY	WATER	NONE	EXISTING	1928	NO	APR 78
PLANT: FLINT RIVER	COUNTY: DOUGHERTY	1	1.8	HY	WATER	NONE	EXISTING	1921	NO	APR 78
		2	1.8	HY	WATER	NONE	EXISTING	1921	NO	APR 78
		3	1.8	HY	WATER	NONE	EXISTING	1925	NO	APR 78
PLANT: GOAT ROCK	COUNTY: HARRIS	1	3.0	HY	WATER	NONE	EXISTING	1912	NO	APR 78
		2	3.0	HY	WATER	NONE	EXISTING	1912	NO	APR 78
		3	5.0	HY	WATER	NONE	EXISTING	1915	NO	APR 78
		4	5.0	HY	WATER	NONE	EXISTING	1920	NO	APR 78
		5	5.0	HY	WATER	NONE	EXISTING	1955	NO	APR 78
		6	5.0	HY	WATER	NONE	EXISTING	1956	NO	APR 78
		7	33.5	HY	WATER	NONE	PROJECTD	1988	NO	DEC 79
		8	33.5	HY	WATER	NONE	PROJECTD	1988	NO	DEC 79
PLANT: HAMMOND	COUNTY: FLOYD	1	125.0	ST	COAL	NONE	EXISTING	1954	NO	APR 78
		2	125.0	ST	COAL	NONE	EXISTING	1954	NO	APR 78
		3	125.0	ST	COAL	NONE	EXISTING	1955	NO	APR 78
		4	578.0	ST	COAL	NONE	EXISTING	1970	NO	APR 78
PLANT: HARLLEE BRANCH	COUNTY: PUTNAM	1	299.2	ST	COAL	NONE	EXISTING	1965	NO	APR 78
		2	359.0	ST	COAL	NONE	EXISTING	1967	NO	APR 78
		3	544.0	ST	COAL	NONE	EXISTING	1968	NO	APR 78
		4	544.0	ST	COAL	NONE	EXISTING	1969	NO	APR 78
PLANT: MCDONOUGH, J	COUNTY: COBB	1	299.2	ST	COAL	NONE	EXISTING	1963	NO	APR 78
		2	299.2	ST	COAL	NONE	EXISTING	1964	NO	APR 78
		GT1	39.4	GT	FO2	NONE	EXISTING	1971	NO	APR 78
		GT2	39.4	GT	FO2	NONE	EXISTING	1971	NO	APR 78
PLANT: LANGDALE	COUNTY: HARRIS	5	0.5	HY	WATER	NONE	EXISTING	1924	NO	APR 78
		6	0.5	HY	WATER	NONE	EXISTING	1926	NO	APR 78
PLANT: LLOYD SHOALS	COUNTY: JASPER	1	2.4	HY	WATER	NONE	EXISTING	1911	NO	APR 78
		2	2.4	HY	WATER	NONE	EXISTING	1911	NO	APR 78
		3	2.4	HY	WATER	NONE	EXISTING	1911	NO	APR 78
		4	2.4	HY	WATER	NONE	EXISTING	1911	NO	APR 78
		5	2.4	HY	WATER	NONE	EXISTING	1916	NO	APR 78
		6	2.4	HY	WATER	NONE	EXISTING	1917	NO	APR 78
PLANT: MCMANUS	COUNTY: GLYNN	1	50.0	ST	FO6	NONE	EXISTING	1952	NO	APR 78
		2	75.0	ST	FO6	NONE	EXISTING	1959	NO	APR 78
		GT1	52.1	GT	FO2	NONE	EXISTING	1972	NO	APR 78
		GT2	52.1	GT	FO2	NONE	EXISTING	1972	NO	APR 78
		GT3	52.1	GT	FO2	NONE	EXISTING	1972	NO	APR 78

GEORGIA

SO CO:	GEORGIA POWER CO	UNIT NUMBER	NAMEPLATE RATING-MW	UNIT TYPE	PRIMARY FUEL	ALTERNATIVE FUEL	STATUS	DATE	JOINTLY OWNED	LAST UPDATE
PLANT:	MCMANUS	COUNTY:	GLYNN							
			GT4	53.9	GT	FO2	NONE	EXISTING	1972	NO APR 78
			GT5	53.9	GT	FO2	NONE	EXISTING	1972	NO APR 78
			GT6	53.9	GT	FO2	NONE	EXISTING	1972	NO APR 78
			GT7	53.9	GT	FO2	NONE	EXISTING	1972	NO APR 78
			GT8	53.9	GT	FO2	NONE	EXISTING	1972	NO APR 78
			GT9	53.9	GT	FO2	NONE	EXISTING	1972	NO APR 78
			IC1	2.0	IC	FO2	NONE	EXISTING	1954	NO APR 78
PLANT:	MORGAN FALLS	COUNTY:	FULTON							
			1	2.4	HY	WATER	NONE	EXISTING	1904	NO APR 78
			2	2.4	HY	WATER	NONE	EXISTING	1904	NO APR 78
			3	2.4	HY	WATER	NONE	EXISTING	1904	NO APR 78
			4	2.4	HY	WATER	NONE	EXISTING	1904	NO APR 78
			5	2.4	HY	WATER	NONE	EXISTING	1904	NO APR 78
			6	2.4	HY	WATER	NONE	EXISTING	1904	NO APR 78
			7	2.4	HY	WATER	NONE	EXISTING	1904	NO APR 78
PLANT:	NACOOCHEE	COUNTY:	RABUN							
			1	2.4	HY	WATER	NONE	EXISTING	1926	NO APR 78
			2	2.4	HY	WATER	NONE	EXISTING	1926	NO APR 78
PLANT:	NORTH HIGHLANDS	COUNTY:	COLUMBUS							
			1	9.2	HY	WATER	NONE	EXISTING	1963	NO APR 78
			2	9.2	HY	WATER	NONE	EXISTING	1963	NO APR 78
			3	9.2	HY	WATER	NONE	EXISTING	1963	NO APR 78
			4	2.0	HY	WATER	NONE	EXISTING	1963	NO APR 78
PLANT:	OLIVER DAM	COUNTY:	COLUMBUS							
			1	18.0	HY	WATER	NONE	EXISTING	1959	NO APR 78
			2	18.0	HY	WATER	NONE	EXISTING	1959	NO APR 78
			3	18.0	HY	WATER	NONE	EXISTING	1959	NO APR 78
			4	6.0	HY	WATER	NONE	EXISTING	1959	NO APR 78
PLANT:	RIVERVIEW	COUNTY:	HARRIS							
			1	0.2	HY	WATER	NONE	EXISTING	1918	NO APR 78
			2	0.2	HY	WATER	NONE	EXISTING	1918	NO APR 78
PLANT:	SINCLAIR DAM	COUNTY:	BALDWIN							
			1	22.5	HY	WATER	NONE	EXISTING	1953	NO APR 78
			2	22.5	HY	WATER	NONE	EXISTING	1953	NO APR 78
PLANT:	TALLULAH FALLS	COUNTY:	HABERSHAM							
			1	12.0	HY	WATER	NONE	EXISTING	1913	NO APR 78
			2	12.0	HY	WATER	NONE	EXISTING	1913	NO APR 78
			3	12.0	HY	WATER	NONE	EXISTING	1914	NO APR 78
			4	12.0	HY	WATER	NONE	EXISTING	1913	NO APR 78
			5	12.0	HY	WATER	NONE	EXISTING	1913	NO APR 78
			6	12.0	HY	WATER	NONE	EXISTING	1920	NO APR 78
PLANT:	TERRORA	COUNTY:	RABUN							
			1	8.0	HY	WATER	NONE	EXISTING	1925	NO APR 78
			2	8.0	HY	WATER	NONE	EXISTING	1925	NO APR 78
PLANT:	TUGALO	COUNTY:	HABERSHAM							
			1	11.2	HY	WATER	NONE	EXISTING	1923	NO APR 78

GEORGIA

	UNIT NUMBER	NAMEPLATE RATING-MW	UNIT TYPE	PRIMARY FUEL	ALTERNATIVE FUEL	STATUS	DATE	JOINTLY OWNED	LAST UPDATE
SG CO: GEORGIA POWER CO									
PLANT: TUGALO									
	COUNTY: HABERSHAM								
	2	11.2	HY	WATER	NONE	EXISTING	1923	NO	APR 78
	3	11.2	HY	WATER	NONE	EXISTING	1924	NO	APR 78
	4	11.2	HY	WATER	NONE	EXISTING	1924	NO	APR 78
PLANT: MITCHELL, W									
	COUNTY: DOUGHERTY								
	1	27.5	ST	COAL	NONE	EXISTING	1948	NO	APR 78
	2	27.5	ST	COAL	NONE	EXISTING	1949	NO	APR 78
	3	163.2	ST	COAL	NONE	EXISTING	1964	NO	APR 78
	GT1	41.8	GT	FO2	NONE	EXISTING	1971	NO	APR 78
	GT2	41.8	GT	FO2	NONE	EXISTING	1971	NO	APR 78
	GT3	41.8	GT	FO2	NONE	EXISTING	1971	NO	APR 78
PLANT: YATES									
	COUNTY: COWETA								
	1	122.5	ST	COAL	NONE	EXISTING	1950	NO	NOV 78
	2	122.5	ST	COAL	NONE	EXISTING	1950	NO	NOV 78
	3	122.5	ST	COAL	NONE	EXISTING	1952	NO	NOV 78
	4	156.3	ST	COAL	NONE	EXISTING	1957	NO	NOV 78
	5	156.3	ST	COAL	NONE	EXISTING	1958	NO	NOV 78
	6	403.8	ST	COAL	NONE	EXISTING	1974	NO	NOV 78
	7	403.8	ST	COAL	NONE	EXISTING	1974	NO	NOV 78
PLANT: YCNAH									
	COUNTY: STEPHENS								
	1	7.5	HY	WATER	NONE	EXISTING	1925	NO	APR 78
	2	7.5	HY	WATER	NONE	EXISTING	1925	NO	APR 78
	3	7.5	HY	WATER	NONE	EXISTING	1925	NO	APR 78
PLANT: HATCH, EDWIN I.									
	COUNTY: APPLING								
	1	850.0	NB	URAN	NONE	EXISTING	1975	NO	APR 78
	2	850.0	NB	URAN	NONE	EXISTING	1979	YES	MAR 80
PLANT: WANSLEY									
	COUNTY: HEARD								
	1	952.0	ST	COAL	NONE	EXISTING	1976	YES	APR 78
	2	952.0	ST	COAL	NONE	EXISTING	1978	YES	OCT 77
	5A	50.0	GT	OIL	NONE	PROJECTD	1980	YES	DEC 79
PLANT: WALLACE DAM									
	COUNTY: HANCOCK								
	1	52.0	PS	WATER	NONE	PROJECTD	1980	NO	DEC 79
	2	52.0	PS	WATER	NONE	PROJECTD	1980	NO	DEC 79
	3	56.0	HY	WATER	NONE	PROJECTD	1980	NO	DEC 79
	4	56.0	HY	WATER	NONE	PROJECTD	1980	NO	DEC 79
	6	52.0	PS	WATER	NONE	EXISTING	1979	NO	MAR 80
PLANT: ROCKY MOUNTAIN									
	COUNTY: FLOYD								
	1	225.0	PS	WATER	NONE	PROJECTD	1987	NO	JAN 80
	2	225.0	PS	WATER	NONE	PROJECTD	1987	NO	JAN 80
	3	225.0	PS	WATER	NONE	PROJECTD	1987	NO	JAN 80
PLANT: SCHERER									
	COUNTY: HEARD								
	1	891.0	ST	COAL	UNK	PROJECTD	1982	YES	DEC 79
	2	891.0	ST	COAL	UNK	PROJECTD	1984	YES	DEC 79
	3	891.0	ST	COAL	UNK	PROJECTD	1987	YES	DEC 79
	4	891.0	ST	COAL	UNK	PROJECTD	1989	YES	DEC 79
PLANT: VOGTLE									
	COUNTY: BURKE								
	1	1215.0	NP	URAN	NONE	PROJECTD	1984	YES	JUL 79

GEORGIA

SO CO:	GEORGIA POWER CO	UNIT NUMBER	NAMEPLATE RATING-MW	UNIT TYPE	PRIMARY FUEL	ALTERNATIVE FUEL	STATUS	DATE	JOINTLY OWNED	LAST UPDATE	
PLANT:	VOGTLE	COUNTY: BURKE									
		2	1215.0	NP	URAN	NONE	PROJECTD	1987	YES	DEC 79	
		GT1	58.6	GT	FO2	NONE	EXISTING	1972	NO	APR 78	
		GT2	60.6	GT	FO2	NONE	EXISTING	1972	NO	JUN 79	
		GT3	58.6	GT	FO2	NONE	EXISTING	1972	NO	APR 78	
		GT4	58.6	GT	FO2	NONE	EXISTING	1973	NO	APR 78	
		GT5	58.6	GT	FO2	NONE	EXISTING	1973	NO	APR 78	
		GT6	58.6	GT	FO2	NONE	EXISTING	1973	NO	APR 78	
		IC1	2.5	IC	FO2	NONE	EXISTING	1972	NO	APR 78	
PLANT:	UNSITE D - SITE G1	COUNTY:									
		G1	825.0	ST	COAL	UNK	CANCELLED		NO	JAN 79	
		G2	825.0	ST	COAL	UNK	CANCELLED		NO	JAN 79	
SAVANNAH ELECTRIC & POWER CO		COUNTY: CHATHAM									
PLANT:	BOULEVARD	1	15.6	GT	OIL	GAS	EXISTING	1972	NO	JUN 78	
		2	15.6	GT	OIL	GAS	EXISTING	1972	NO	JUN 78	
		3	15.6	GT	OIL	GAS	EXISTING	1972	NO	JUN 78	
PLANT:	PORT WENTWORTH	COUNTY: CHATHAM									
		1	50.0	ST	OIL	GAS	EXISTING	1969	NO	JUN 78	
		2	54.0	ST	OIL	GAS	EXISTING	1961	NO	JUN 78	
		3	103.5	ST	OIL	GAS	EXISTING	1965	NO	JUN 78	
		4	126.0	ST	OIL	GAS	EXISTING	1972	NO	JUN 78	
		GT1	18.6	GT	OIL	GAS	EXISTING	1969	NO	JUN 78	
PLANT:	RIVERSIDE	COUNTY: CHATHAM									
		4	15.0	ST	GAS	UNK	RETIRED		NO	JUN 78	
		5	8.0	ST	GAS	UNK	RETIRED		NO	JUN 78	
		6	21.1	ST	OIL	GAS	EXISTING	1949	NO	JUN 78	
		7	21.3	ST	OIL	GAS	EXISTING	1954	NO	JUN 78	
		8	38.0	ST	OIL	GAS	EXISTING	1956	NO	JUN 78	
PLANT:	EFFINGHAM STATION	COUNTY: EFFINGHAM									
		1	163.0	ST	OIL	UNK	EXISTING	1979	NO	APR 79	
		2	250.0	ST	COAL	UNK	PROJECTD	1986	NO	JAN 79	
SOUTH CAROLINA ELECTRIC & GAS CO		COUNTY: COLUMBIA									
PLANT:	STEVENS CREEK HYDRO	1	2.3	HY	WATER	NONE	EXISTING	1914	NO	FEB 78	
		2	2.3	HY	WATER	NONE	EXISTING	1914	NO	FEB 78	
		3	2.3	HY	WATER	NONE	EXISTING	1914	NO	FEB 78	
		4	2.3	HY	WATER	NONE	EXISTING	1914	NO	FEB 78	
		5	2.3	HY	WATER	NONE	EXISTING	1914	NO	FEB 78	
		6	2.3	HY	WATER	NONE	EXISTING	1925	NO	FEB 78	
		7	2.3	HY	WATER	NONE	EXISTING	1926	NO	FEB 78	
		8	2.3	HY	WATER	NONE	EXISTING	1926	NO	FEB 78	

GEORGIA

UNIT NUMBER	NAMEPLATE RATING-MW	UNIT TYPE	PRIMARY FUEL	ALTERNATIVE FUEL	STATUS	DATE	JOINTLY OWNED	LAST UPDATE
SOUTHEASTERN POWER ADM								
PLANT: CARTERS								
COUNTY: MURRAY								
1	125.0	HY	WATER	NONE	EXISTING	1975	NO	OCT 77
2	125.0	HY	WATER	NONE	EXISTING	1975	NO	OCT 77
3	125.0	PS	WATER	NONE	EXISTING	1977	NO	OCT 77
4	125.0	PS	WATER	NONE	EXISTING	1977	NO	OCT 77
PLANT: RICHARD RUSSELL PROJ								
COUNTY: ELBERT								
1	75.0	HY	WATER	NONE	PROJECTD	1984	NO	DEC 79
2	75.0	HY	WATER	NONE	PROJECTD	1984	NO	DEC 79
3	75.0	HY	WATER	NONE	PROJECTD	1984	NO	DEC 79
4	75.0	HY	WATER	NONE	PROJECTD	1984	NO	DEC 79
PLANT: WEST POINT								
COUNTY: TROUP								
1	3.0	HY	WATER	NONE	EXISTING	1975	NO	OCT 77
2	35.0	HY	WATER	NONE	EXISTING	1975	NO	OCT 77
3	35.0	HY	WATER	NONE	EXISTING	1975	NO	OCT 77
TENNESSEE VALLEY AUTHORITY								
PLANT: BLUE RIDGE								
COUNTY: FANNIN								
1	20.0	HY	WATER	NONE	EXISTING	1931	NO	DEC 77
PLANT: NOTTELY								
COUNTY: UNION								
1	15.0	HY	WATER	NONE	EXISTING	1956	NO	DEC 77
U S ARMY CORPS OF ENGINEERS								
PLANT: HARTWELL LAKE								
COUNTY: HART								
1	66.0	HY	WATER	NONE	EXISTING	1962	NO	JUN 76
2	66.0	HY	WATER	NONE	EXISTING	1962	NO	JUN 76
3	66.0	HY	WATER	NONE	EXISTING	1962	NO	JUN 76
4	66.0	HY	WATER	NONE	EXISTING	1962	NO	JUN 76
5	80.0	HY	WATER	NONE	PROJECTD	1983	NO	DEC 79
PLANT: BUFORD								
COUNTY: FORSYTH								
1	40.0	HY	WATER	NONE	EXISTING	1957	NO	JUN 76
2	40.0	HY	WATER	NONE	EXISTING	1957	NO	JUN 76
3	6.0	HY	WATER	NONE	EXISTING	1957	NO	JUN 76
PLANT: ALLATOONA								
COUNTY: BARTOW								
1	2.0	HY	WATER	NONE	EXISTING	1950	NO	JUN 76
2	36.0	HY	WATER	NONE	EXISTING	1950	NO	JUN 76
3	36.0	HY	WATER	NONE	EXISTING	1950	NO	JUN 76
PLANT: GEORGE, WALTER F								
COUNTY: CLAY								
1	33.0	HY	WATER	NONE	EXISTING	1963	NO	JUN 76
2	33.0	HY	WATER	NONE	EXISTING	1963	NO	JUN 76
3	33.0	HY	WATER	NONE	EXISTING	1963	NO	JUN 76
4	33.0	HY	WATER	NONE	EXISTING	1963	NO	JUN 76

HAWAII

	UNIT NUMBER	NAMEPLATE RATING-MW	UNIT TYPE	PRIMARY FUEL	ALTERNATIVE FUEL	STATUS	DATE	JOINTLY OWNED	LAST UPDATE
CITIZENS UTILITIES CO									
PLANT: PORT ALLEN									
	COUNTY: HAWAII								
	S2	10.0	ST	OIL	NONE	PROJECTD	1985	NO	DEC 79
	S2	10.0	ST	OIL	NONE	CANCELLD		NO	JAN 79
	S3	25.0	ST	OIL	UNK	CANCELLD		NO	JAN 79
	GT1	17.6	GT	OIL	NONE	EXISTING	1977	NO	APR 78
HAWAIIAN ELECTRIC COMPANY, INC									
PLANT: HONOLULU									
	COUNTY: HONOLULU								
	5	20.0	ST	OIL	NONE	EXISTING	1930	NO	JUN 78
	7	43.8	ST	OIL	NONE	EXISTING	1944	NO	JUN 78
	8	50.0	ST	OIL	NONE	EXISTING	1954	NO	JUN 78
	9	54.4	ST	OIL	NONE	EXISTING	1957	NO	JUN 78
PLANT: KAHE									
	COUNTY: HAWAII								
	1	81.6	ST	OIL	NONE	EXISTING	1963	NO	JUN 78
	2	81.6	ST	OIL	NONE	EXISTING	1964	NO	JUN 78
	3	85.9	ST	OIL	NONE	EXISTING	1970	NO	JUN 78
	4	90.9	ST	OIL	NONE	EXISTING	1972	NO	JUN 78
	5	135.0	ST	OIL	UNK	EXISTING	1974	NO	JUN 78
	6	135.0	ST	OIL	NONE	PROJECTD	1980	NO	DEC 79
	7	163.0	ST	OIL	NONE	CANCELLD		NO	FEB 80
PLANT: WAI'AU									
	COUNTY: HAWAII								
	1	7.5	ST	OIL	NONE	EXISTING	1938	NO	JUN 78
	2	15.0	ST	OIL	NONE	EXISTING	1940	NO	JUN 78
	3	50.0	ST	OIL	NONE	EXISTING	1947	NO	JUN 78
	4	50.0	ST	OIL	NONE	EXISTING	1950	NO	JUN 78
	5	54.4	ST	OIL	NONE	EXISTING	1959	NO	JUN 78
	6	54.4	ST	OIL	NONE	EXISTING	1961	NO	JUN 78
	7	81.6	ST	OIL	NONE	EXISTING	1966	NO	JUN 78
	8	81.6	ST	OIL	NONE	EXISTING	1968	NO	JUN 78
	9	51.6	GT	OIL	NONE	EXISTING	1973	NO	JUN 78
	10	51.3	GT	OIL	NONE	EXISTING	1973	NO	JUN 78
PLANT: UNDESIGNATED A									
	COUNTY: HAWAII								
	A	70.0	GT	OIL	NONE	CANCELLD		NO	FEB 80
	B	70.0	GT	OIL	NONE	CANCELLD		NO	FEB 80
	CT1	70.0	GT	OIL	NONE	PROJECTD	1986	NO	JUL 79
HAWAII ELECTRIC LIGHT CO, INC									
PLANT: WAI'MEA									
	COUNTY: HAWAII								
	8	1.0	IC	OIL	NONE	EXISTING	1954	NO	JUN 78
	9	1.0	IC	OIL	NONE	EXISTING	1954	NO	JUN 78
	10	1.0	IC	OIL	NONE	EXISTING	1954	NO	JUN 78
	12	3.0	IC	OIL	NONE	EXISTING	1971	NO	JUN 78
	13	3.0	IC	OIL	NONE	EXISTING	1972	NO	JUN 78
	14	3.0	IC	OIL	NONE	EXISTING	1972	NO	JUN 78

HAWAII

	UNIT NUMBER	NAMEPLATE RATING-MW	UNIT TYPE	PRIMARY FUEL	ALTERNATIVE FUEL	STATUS	DATE	JOINTLY OWNED	LAST UPDATE
HAWAII ELECTRIC LIGHT CO. INC									
PLANT: KANOELEHUA	COUNTY: HAWAII								
	1	11.0	GT	OIL	NONE	EXISTING	1962	NO	JUN 78
	5	14.1	ST	OIL	NONE	EXISTING	1962	NO	JUN 78
	6	23.0	ST	OIL	NONE	EXISTING	1974	NO	JUN 78
	11	2.0	IC	OIL	NONE	EXISTING	1961	NO	JUN 78
	15	3.0	ST	OIL	NONE	EXISTING	1972	NO	JUN 78
	16	3.0	IC	OIL	NONE	EXISTING	1972	NO	JUN 78
	17	3.0	IC	OIL	NONE	EXISTING	1973	NO	JUN 78
PLANT: PUUEO	COUNTY: HAWAII								
	1	0.7	HY	WATER	NONE	EXISTING	1918	NO	JUN 78
	2	1.5	HY	WATER	NONE	EXISTING	1941	NO	JUN 78
	5	1.0	IC	OIL	NONE	EXISTING	1951	NO	JUN 78
	6	1.0	IC	OIL	NONE	EXISTING	1951	NO	JUN 78
	7	1.0	IC	OIL	NONE	EXISTING	1951	NO	JUN 78
PLANT: W. H. HILL	COUNTY: HAWAII								
	1	14.1	ST	OIL	NONE	EXISTING	1965	NO	OCT 79
	2	23.0	ST	OIL	NONE	EXISTING	1974	NO	OCT 79
	7	23.0	ST	OIL	NONE	CANCELLED		NO	FEB 80
PLANT: WAI'AU	COUNTY: HAWAII								
	1&2	1.0	HY	WATER	NONE	EXISTING	1928	NO	JUN 78
PLANT: SHIPMAN	COUNTY: HAWAII								
	1	3.5	ST	OIL	NONE	EXISTING	1943	NO	JUN 78
	2	4.4	ST	OIL	NONE	EXISTING	1952	NO	JUN 78
	3	7.5	ST	OIL	NONE	EXISTING	1955	NO	JUN 78
	4	7.5	ST	OIL	NONE	EXISTING	1958	NO	JUN 78
PLANT: KEAHOLE	COUNTY: HAWAII								
	18	3.0	IC	OIL	NONE	EXISTING	1974	NO	JUN 78
	19	3.0	IC	OIL	NONE	EXISTING	1974	NO	JUN 78
	20	3.0	IC	OIL	NONE	PROJECTD	1984	NO	JUL 79
	21	3.0	IC	OIL	NONE	PROJECTD	1985	NO	JUL 79
MAUI ELECTRIC CO. LTD									
PLANT: KAHULUI	COUNTY: MAUI								
	1	5.0	ST	OIL	NONE	EXISTING	1948	NO	JUN 78
	2	5.0	ST	OIL	NONE	EXISTING	1949	NO	JUN 78
	3	11.5	ST	OIL	NONE	EXISTING	1954	NO	JUN 78
	4	13.4	ST	OIL	NONE	EXISTING	1966	NO	JUN 78
	5	0.5	IC	OIL	NONE	EXISTING	1967	NO	JUN 78
PLANT: MAALAEA	COUNTY: MAUI								
	1	2.5	IC	OIL	NONE	EXISTING	1971	NO	JUN 78
	2	2.5	IC	OIL	NONE	EXISTING	1972	NO	JUN 78
	3	2.5	IC	OIL	NONE	EXISTING	1972	NO	JUN 78
	4	5.6	IC	OIL	NONE	EXISTING	1973	NO	JUN 78
	5	5.6	IC	OIL	NONE	EXISTING	1973	NO	JUN 78
	6	5.6	IC	OIL	NONE	EXISTING	1975	NO	JUN 78

HAWAII

UNIT NUMBER	NAMEPLATE RATING-MW	UNIT TYPE	PRIMARY FUEL	ALTERNATIVE FUEL	STATUS	DATE	JOINTLY OWNED	LAST UPDATE
-------------	---------------------	-----------	--------------	------------------	--------	------	---------------	-------------

MAUI ELECTRIC CO, LTD  
PLANT: MAALAEA

COUNTY: MAUI								
7	5.6	IC	OIL	NONE	EXISTING	1975	NO	JUN 78
C1	17.0	GT	OIL	NONE	CANCELLED		NO	JUN 78
D10	14.0	IC	OIL	NONE	EXISTING	1979	NO	MAR 80
D11	13.0	IC	OIL	NONE	PROJECTD	1980	NO	JUN 78
D12	12.0	IC	OIL	NONE	PROJECTD	1982	NO	JUN 78
D13	13.0	IC	OIL	NONE	PROJECTD	1983	NO	JUN 78
D14	19.0	IC	OIL	NONE	PROJECTD	1984	NO	JUN 78
D15	19.0	IC	OIL	NONE	PROJECTD	1985	NO	JAN 79
D16	18.0	IC	OIL	NONE	PROJECTD	1987	NO	JAN 79
D17	19.0	IC	OIL	NONE	PROJECTD	1987	NO	JAN 79
D18	19.0	IC	OIL	NONE	PROJECTD	1988	NO	JAN 79
D19	19.0	IC	OIL	NONE	PROJECTD	1989	NO	JAN 79

MOLAKAI ELEC CO LTD  
PLANT: MOLOKAI

COUNTY: MAUI								
1	0.7	IC	OIL	NONE	EXISTING	1961	NO	OCT 79
2	0.4	IC	OIL	NONE	EXISTING	1937	NO	OCT 79
3	0.6	IC	OIL	NONE	EXISTING	1948	NO	OCT 79
4	0.7	IC	OIL	NONE	EXISTING	1950	NO	OCT 79
5	0.8	IC	OIL	NONE	EXISTING	1959	NO	OCT 79
6	1.2	IC	OIL	NONE	EXISTING	1961	NO	OCT 79
7	1.2	IC	OIL	NONE	EXISTING	1966	NO	OCT 79
8	1.1	IC	OIL	NONE	EXISTING	1967	NO	OCT 79
9	1.1	IC	OIL	NONE	EXISTING	1972	NO	OCT 79

WAILUA SUGAR CO INC  
PLANT: MILL E

COUNTY: HAWAII								
1	2.0	ST	WOD	NONE	EXISTING		NO	OCT 79
3	2.5	ST	OIL	NONE	EXISTING		NO	OCT 79
4	10.0	ST	OIL	NONE	EXISTING		NO	OCT 79

IDAHO

ATLANTA POWER COMMISSION  
PLANT: ALTANTA

COUNTY: CUSTER								
1	0.1	BY	WATER	NONE	EXISTING	1963	NO	JUN 79
IC2	0.1	IC	OIL	NONE	EXISTING	1963	NO	JUN 79

IDAHO

	UNIT NUMBER	NAMEPLATE RATING-MW	UNIT TYPE	PRIMARY FUEL	ALTERNATIVE FUEL	STATUS	DATE	JOINTLY OWNED	LAST UPDATE
BONNERS FERRY, CITY OF LT & WTR DPT									
PLANT: BONNERS FERRY	COUNTY: BOUNDARY								
	1	0.4	IC	FO2	NONE	EXISTING	1930	NO	OCT 77
	2	1.4	IC	FO2	NONE	EXISTING	1973	NO	OCT 77
	3	1.4	IC	FO2	NONE	EXISTING	1973	NO	OCT 77
PLANT: MOYIE	COUNTY: BOUNDARY								
	1	1.0	HY	WATER	NONE	EXISTING	1941	NO	OCT 77
	2	0.5	HY	WATER	NONE	EXISTING	1921	NO	OCT 77
	3	1.0	HY	WATER	NONE	EXISTING	1950	NO	OCT 77
FALL RIVER RURAL ELEC COOP, INC									
PLANT: FELT	COUNTY: TETON								
	1	33.0	HY	WATER	NONE	STANDBY	1912	NO	JUL 77
	2	33.0	HY	WATER	NONE	STANDBY	1938	NO	JUL 77
	3	33.0	HY	WATER	NONE	STANDBY	1937	NO	JUL 77
	4	33.0	HY	WATER	NONE	STANDBY	1946	NO	JUL 77
	5	33.0	HY	WATER	NONE	STANDBY	1947	NO	JUL 77
IDAHO FALLS ELEC LIGHT DEPT									
PLANT: CITY POWER PLANT	COUNTY: BONNEVILLE								
		8.0	HY	WATER	NONE	PROJECTD	1982	NO	DEC 79
	1	1.0	HY	WATER	NONE	EXISTING	1913	NO	JUN 78
	4	1.0	HY	WATER	NONE	EXISTING	1913	NO	JUN 78
	2&3	1.0	HY	WATER	NONE	EXISTING	1922	NO	JUN 78
PLANT: DIESEL	COUNTY: BONNEVILLE								
	1	1.0	IC	FO2	NONE	EXISTING	1947	NO	JUN 78
	2	1.0	IC	FO2	NONE	EXISTING	1947	NO	JUN 78
PLANT: LOWER	COUNTY: BONNEVILLE								
	1	1.0	HY	WATER	NONE	EXISTING	1940	NO	JUN 78
	2	2.0	HY	WATER	NONE	EXISTING	1946	NO	JUN 78
PLANT: UPPER POWER PLANT	COUNTY: BONNEVILLE								
		8.0	HY	WATER	NONE	PROJECTD	1982	NO	DEC 79
	1	1.0	HY	WATER	NONE	EXISTING	1930	NO	JUN 78
	2	1.0	HY	WATER	NONE	EXISTING	1936	NO	JUN 78
PLANT: LOWER POWER PLANT	COUNTY: BONNEVILLE								
		8.0	HY	WATER	NONE	PROJECTD	1982	NO	DEC 79
IDAHO POWER COMPANY									
PLANT: AMERICAN FALLS	COUNTY: POWER								
	1	3.0	HY	WATER	NONE	RETIRED	1977	NO	OCT 77
	2	6.0	HY	WATER	NONE	RETIRED	1977	NO	OCT 77
	3	6.0	HY	WATER	NONE	RETIRED	1977	NO	OCT 77
	4	6.0	HY	WATER	NONE	RETIRED	1977	NO	OCT 77
	5	6.0	HY	WATER	NONE	RETIRED	1977	NO	OCT 77

IDAHO

	UNIT NUMBER	NAMEPLATE RATING-MW	UNIT TYPE	PRIMARY FUEL	ALTERNATIVE FUEL	STATUS	DATE	JOINTLY OWNED	LAST UPDATE
IDAHO POWER COMPANY									
PLANT: AMERICAN FALLS	COUNTY: POWER								
	N1	31.0	HY	WATER	NONE	EXISTING	1978	NO	JAN 79
	N2	31.0	HY	WATER	NONE	EXISTING	1978	NO	JAN 79
	N3	31.0	HY	WATER	NONE	EXISTING	1978	NO	JAN 79
PLANT: BLISS	COUNTY: GOODING								
	1	25.0	HY	WATER	NONE	EXISTING	1949	NO	JUN 78
	2	25.0	HY	WATER	NONE	EXISTING	1950	NO	JUN 78
	3	25.0	HY	WATER	NONE	EXISTING	1950	NO	JUN 78
PLANT: BROWNLEE	COUNTY: WASHINGTON								
	5	225.0	HY	WATER	NONE	PROJECTD	1980	NO	JAN 80
PLANT: STRIKE. C J	COUNTY: OWYHEE								
	1	27.6	HY	WATER	NONE	EXISTING	1952	NO	JUN 78
	2	27.6	HY	WATER	NONE	EXISTING	1952	NO	JUN 78
	3	27.6	HY	WATER	NONE	EXISTING	1952	NO	JUN 78
PLANT: CASCADE	COUNTY: VALLEY								
	1	0.3	HY	WATER	NONE	EXISTING	1926	NO	JUN 78
PLANT: CLEAR LAKE	COUNTY: GOODING								
	1	2.5	HY	WATER	NONE	EXISTING	1937	NO	JUN 78
PLANT: LOWER MALAD	COUNTY: GOODING								
	1	13.5	HY	WATER	NONE	EXISTING	1948	NO	JUN 78
PLANT: LOWER SALMON	COUNTY: GOODING								
	1	15.0	HY	WATER	NONE	EXISTING	1949	NO	JUN 78
	2	15.0	HY	WATER	NONE	EXISTING	1949	NO	JUN 78
	3	15.0	HY	WATER	NONE	EXISTING	1949	NO	JUN 78
	4	15.0	HY	WATER	NONE	EXISTING	1949	NO	JUN 78
PLANT: SALMON	COUNTY: LEMHI								
	1	2.7	IC	OIL	NONE	EXISTING	1967	NO	JUN 78
	2	2.7	IC	OIL	NONE	EXISTING	1967	NO	JUN 78
PLANT: SHOSHONE FALLS	COUNTY: JEROME								
	3	11.5	HY	WATER	NONE	EXISTING	1909	NO	JUN 78
PLANT: SWAN FALLS	COUNTY: ADA								
	1	1.3	HY	WATER	NONE	EXISTING	1910	NO	JUN 78
	2	1.3	HY	WATER	NONE	EXISTING	1910	NO	JUN 78
	5	1.2	HY	WATER	NONE	EXISTING	1918	NO	JUN 78
	6	1.2	HY	WATER	NONE	EXISTING	1918	NO	JUN 78
	7	0.8	HY	WATER	NONE	EXISTING	1918	NO	JUN 78
	8	0.8	HY	WATER	NONE	EXISTING	1918	NO	JUN 78
	9	0.8	HY	WATER	NONE	EXISTING	1918	NO	JUN 78
	10	0.8	HY	WATER	NONE	EXISTING	1918	NO	JUN 78
PLANT: THOUSAND SPRINGS	COUNTY: GOODING								
	1	1.0	HY	WATER	NONE	EXISTING	1912	NO	JUN 78
	2	1.0	HY	WATER	NONE	EXISTING	1912	NO	JUN 78
	3	6.8	HY	WATER	NONE	EXISTING	1920	NO	JUN 78
PLANT: TWIN FALLS	COUNTY: TWIN FALLS								
	1	13.5	HY	WATER	NONE	EXISTING	1935	NO	JUN 78
PLANT: UPPER SALMON	COUNTY: TWIN FALLS								
	1	9.0	HY	WATER	NONE	EXISTING	1937	NO	JUN 78

IDAHO

	UNIT NUMBER	NAMEPLATE RATING-MW	UNIT TYPE	PRIMARY FUEL	ALTERNATIVE FUEL	STATUS	DATE	JOINTLY OWNED	LAST UPDATE
IDAHO POWER COMPANY									
PLANT: UPPER SALMON	COUNTY: TWIN FALLS								
	2	9.0	HY	WATER	NONE	EXISTING	1937	NO	JUN 78
	3	8.2	HY	WATER	NONE	EXISTING	1947	NO	JUN 78
	4	8.2	HY	WATER	NONE	EXISTING	1947	NO	JUN 78
PLANT: UPPER MALAD	COUNTY: GOODING								
	1	7.2	HY	WATER	NONE	EXISTING	1948	NO	JUN 78
PLANT: WOOD RIVER	COUNTY: BLAINE								
	1	50.0	GT	GAS	OIL	EXISTING	1974	NO	JUN 78
SODA SPRINGS CITY OF									
PLANT: SODA SPRINGS	COUNTY: CARIBOU								
	1	0.2	HY	WATER	NONE	EXISTING	1916	NO	OCT 79
	2	0.6	HY	WATER	NONE	EXISTING	1932	NO	OCT 79
FELT RIVER RURAL ELEC COOP									
PLANT: FELT	COUNTY: FREMONT								
	1	0.4	IC	OIL	GAS	STANDBY	1955	NO	OCT 79
	2	1.4	IC	OIL	GAS	EXISTING	1971	NO	OCT 79
	3	1.4	IC	OIL	GAS	EXISTING	1971	NO	OCT 79
	4	0.4	IC	OIL	GAS	STANDBY	1955	NO	OCT 79
	5	0.4	IC	OIL	GAS	STANDBY	1955	NO	OCT 79
USBR COLUMBIA BASIN PROJECT									
PLANT: TETON	COUNTY: TETON								
	1	10.0	HY	WATER	NONE	POSTPONE		NO	JUL 76
	2	10.0	HY	WATER	NONE	POSTPONE		NO	JUL 76
	3	10.0	HY	WATER	NONE	POSTPONE		NO	JUL 76
UTAH POWER & LIGHT COMPANY									
PLANT: ASHTON	COUNTY: FREMONT								
	1	2.0	HY	WATER	NONE	EXISTING	1917	NO	JUN 76
	2	2.0	HY	WATER	NONE	EXISTING	1925	NO	JUN 76
	3	2.0	HY	WATER	NONE	EXISTING	1925	NO	JUN 76
PLANT: COVE	COUNTY: CARIBOU								
	1	8.0	HY	WATER	NONE	EXISTING	1917	NO	JUN 76
PLANT: GRACE	COUNTY: CARIBOU								
	1	6.0	HY	WATER	NONE	EXISTING	1908	NO	JUN 76
	2	6.0	HY	WATER	NONE	EXISTING	1908	NO	JUN 76
	3	11.0	HY	WATER	NONE	EXISTING	1914	NO	JUN 76
	4	11.0	HY	WATER	NONE	EXISTING	1914	NO	JUN 76
	5	11.0	HY	WATER	NONE	EXISTING	1923	NO	JUN 76
PLANT: ONEIDA	COUNTY: FRANKLIN								
	1	10.0	HY	WATER	NONE	EXISTING	1915	NO	JUN 76

IDAHO

	UNIT NUMBER	NAMEPLATE RATING-MW	UNIT TYPE	PRIMARY FUEL	ALTERNATIVE FUEL	STATUS	DATE	JOINTLY OWNED	LAST UPDATE
UTAH POWER & LIGHT COMPANY									
PLANT: ONEIDA	COUNTY: FRANKLIN								
	2	10.0	HY	WATER	NONE	EXISTING	1916	NO	JUN 76
	3	10.0	HY	WATER	NONE	EXISTING	1920	NO	JUN 76
PLANT: PARIS	COUNTY: BEAR LAKE								
	1	1.0	HY	WATER	NONE	EXISTING	1910	NO	MAR 76
PLANT: SODA	COUNTY: CARIBOU								
	1	7.0	HY	WATER	NONE	EXISTING	1924	NO	JUN 76
	2	7.0	HY	WATER	NONE	EXISTING	1924	NO	JUN 76
PLANT: ST ANTHONY	COUNTY: FREMONT								
	1	1.0	HY	WATER	NONE	EXISTING	1915	NO	MAR 76
WASHINGTON WTR PWR CO. THE									
PLANT: CABINET GORGE	COUNTY: BONNER								
	1	50.0	HY	WATER	NONE	EXISTING	1952	NO	JUL 76
	2	50.0	HY	WATER	NONE	EXISTING	1952	NO	JUL 76
	3	50.0	HY	WATER	NONE	EXISTING	1952	NO	JUL 76
	4	50.0	HY	WATER	NONE	EXISTING	1952	NO	JUL 76
PLANT: LEWISTON	COUNTY: NEZ PERCE								
	1	5.0	HY	WATER	NONE	RETIRED	1972	NO	JUN 77
	2	5.0	HY	WATER	NONE	RETIRED	1972	NO	JUN 77
PLANT: POST FALLS	COUNTY: KOOTENAI								
	1	2.0	HY	WATER	NONE	EXISTING	1907	NO	JUN 76
	2	2.0	HY	WATER	NONE	EXISTING	1906	NO	JUN 76
	3	2.0	HY	WATER	NONE	EXISTING	1906	NO	JUN 76
	4	2.0	HY	WATER	NONE	EXISTING	1906	NO	JUN 76
	5	2.0	HY	WATER	NONE	EXISTING	1908	NO	JUN 76
U S ARMY CORPS OF ENGINEERS									
PLANT: DWORSHAK	COUNTY: NEZ PERCE								
	1	90.0	HY	WATER	NONE	EXISTING	1975	NO	FEB 78
	2	90.0	HY	WATER	NONE	EXISTING	1975	NO	FEB 78
	3	220.0	HY	WATER	NONE	EXISTING	1974	NO	JUN 79
PLANT: ALBENI FALLS	COUNTY: BONNER								
	1	14.0	HY	WATER	NONE	EXISTING	1955	NO	FEB 78
	2	14.0	HY	WATER	NONE	EXISTING	1955	NO	FEB 78
	3	14.0	HY	WATER	NONE	EXISTING	1955	NO	FEB 78
BUREAU OF RECLAMATION									
PLANT: PALISADES	COUNTY: BONNEVILLE								
	H1	34.0	HY	WATER	NONE	EXISTING	1957	NO	JUN 76
	H2	34.0	HY	WATER	NONE	EXISTING	1957	NO	JUN 76
	H3	34.0	HY	WATER	NONE	EXISTING	1957	NO	JUN 76
	H4	34.0	HY	WATER	NONE	EXISTING	1958	NO	JUN 76

IDAHO

	UNIT NUMBER	NAMEPLATE RATING-MW	UNIT TYPE	PRIMARY FUEL	ALTERNATIVE FUEL	STATUS	DATE	JOINTLY OWNED	LAST UPDATE
BUREAU OF RECLAMATION PLANT: ANDERSON RANCH	COUNTY: ELMORE								
	1	14.0	HY	WATER	NONE	EXISTING	1950	NO	FEB 76
	2	14.0	HY	WATER	NONE	EXISTING	1950	NO	FEB 76
PLANT: BLACK CANYON	COUNTY: GEM								
	1	4.0	HY	WATER	NONE	EXISTING	1925	NO	FEB 76
	2	4.0	HY	WATER	NONE	EXISTING	1925	NO	FEB 76
PLANT: BOISE RIVER DIV	COUNTY: ADA								
	1	5.0	HY	WATER	NONE	EXISTING	1912	NO	OCT 78
	2	5.0	HY	WATER	NONE	EXISTING	1912	NO	OCT 78
	3	5.0	HY	WATER	NONE	EXISTING	1912	NO	OCT 78
PLANT: MINIDOKA	COUNTY: MINIDOKA								
	1	5.0	HY	WATER	NONE	EXISTING	1909	NO	FEB 76
	2	2.0	HY	WATER	NONE	EXISTING	1909	NO	FEB 76
	3	1.0	HY	WATER	NONE	EXISTING	1909	NO	FEB 76
	4	1.0	HY	WATER	NONE	EXISTING	1909	NO	FEB 76
	5	1.0	HY	WATER	NONE	EXISTING	1909	NO	FEB 76
	6	1.0	HY	WATER	NONE	EXISTING	1909	NO	FEB 76
	7	1.0	HY	WATER	NONE	EXISTING	1909	NO	FEB 76

ILLINOIS

BATAVIA, CITY OF PLANT: BATAVIA	COUNTY: KANE								
	1	1.0	IC	UNK	UNK	EXISTING	1949	NO	NOV 75
	2	1.0	IC	UNK	UNK	EXISTING	1949	NO	NOV 75
BETHANY MUN LIGHT PLANT PLANT: BETHANY	COUNTY: MOULTRIE								
	1	1.0	IC	UNK	UNK	RETIRED		NO	OCT 77
	2	1.0	IC	UNK	UNK	RETIRED		NO	OCT 77
BREESE, CITY OF PLANT: BREESE	COUNTY: CLINTON								
	1	1.0	ST	UNK	UNK	EXISTING	1948	NO	NOV 75
	2	1.0	IC	UNK	UNK	EXISTING	1953	NO	NOV 75
	3	2.0	ST	UNK	UNK	EXISTING	1960	NO	NOV 75
BUSHNELL MUN ELEC LT & PWR UTIL PLANT: BUSHNELL	COUNTY: MCDONOUGH								
	1	1.0	IC	UNK	UNK	EXISTING	1940	NO	NOV 75
	2	1.0	IC	UNK	UNK	EXISTING	1940	NO	NOV 75

ILLINOIS

UNIT NAME	PLATE	UNIT NUMBER	PRIMARY RATING-MW	UNIT TYPE	PRIMARY FUEL	ALTERNATIVE FUEL	STATUS	DATE	JOINTLY OWNED	LAST UPDATE
BUSHNELL MUN ELEC LT & PWR UTIL										
PLANT: BUSHNELL COUNTY: MCDONOUGH										
		3	2.0	IC	UNK	UNK	EXISTING	1965	NO	NOV 75
		4	2.0	IC	UNK	UNK	EXISTING	1965	NO	NOV 75
		5	1.0	IC	UNK	UNK	EXISTING	1948	NO	NOV 75
		7	1.0	IC	UNK	UNK	EXISTING	1956	NO	NOV 75
CARLYLE MUNICIPAL UTILITIES										
PLANT: CARLYLE COUNTY: CLINTON										
		2	1.0	ST	UNK	UNK	EXISTING	1939	NO	JUN 78
		3	3.0	ST	COAL	NONE	STANDBY	1949	NO	JUN 78
		4	1.0	IC	FO2	NONE	EXISTING	1959	NO	JUN 78
		5	1.0	IC	FO2	NONE	EXISTING	1959	NO	JUN 78
		6	1.0	IC	FO2	NONE	EXISTING	1959	NO	JUN 78
		7	2.0	IC	FO2	NG	EXISTING	1964	NO	JUN 78
		8	3.0	IC	FO2	NG	EXISTING	1971	NO	JUN 78
CARMi LIGHT & WATER										
PLANT: CARMi COUNTY: WHITE										
		5	1.0	IC	NG	FO2	EXISTING	1945	NO	JUN 78
		6	1.0	IC	NG	FO2	EXISTING	1939	NO	JUN 78
		7	1.0	IC	NG	FO2	EXISTING	1948	NO	JUN 78
		8	1.0	IC	NG	FO2	EXISTING	1951	NO	JUN 78
		9	2.0	IC	NG	FO2	EXISTING	1958	NO	JUN 78
		10	2.0	IC	NG	FO2	EXISTING	1958	NO	JUN 78
		11	3.0	IC	NG	FO2	EXISTING	1963	NO	JUN 78
		12	2.0	IC	NG	FO2	EXISTING	1967	NO	JUN 78
		13	4.0	IC	NG	FO2	EXISTING	1973	NO	JUN 78
CENTRAL ILLINOIS LIGHT CO										
PLANT: E D EDWARDS COUNTY: PEORIA										
		1	136.0	ST	COAL	NONE	EXISTING	1960	NO	JUN 78
		2	280.0	ST	COAL	NONE	EXISTING	1968	NO	JUN 78
		3	364.0	ST	COAL	NONE	EXISTING	1972	NO	JUN 78
PLANT: KEYSTONE COUNTY: PEORIA										
		3	8.0	ST	GAS	NONE	RETIRED	1975	NO	JUL 76
		4	19.0	ST	GAS	NONE	RETIRED	1975	NO	JUL 76
		5	13.0	ST	UNK	UNK	RETIRED	1975	NO	JUL 76
		6	16.0	ST	UNK	UNK	RETIRED	1975	NO	JUL 76
PLANT: R S WALLACE COUNTY: TAZEWell										
		1	23.0	ST	GAS	NONE	RETIRED	1976	NO	MAR 77
		2	23.0	ST	GAS	NONE	RETIRED	1976	NO	MAR 77
		3	25.0	ST	COAL	NONE	EXISTING	1939	NO	JUN 78
		4	40.0	ST	COAL	NONE	EXISTING	1941	NO	JUN 78

ILLINOIS

	UNIT NUMBER	NAMEPLATE RATING-MW	UNIT TYPE	PRIMARY FUEL	ALTERNATIVE FUEL	STATUS	DATE	JOINTLY OWNED	LAST UPDATE
CENTRAL ILLINOIS LIGHT CO									
PLANT: R S WALLACE	COUNTY: TAZEWELL								
	5	40.0	ST	COAL	NONE	EXISTING	1949	NO	JUN 78
	6	86.0	ST	COAL	NONE	EXISTING	1952	NO	JUN 78
	7	114.0	ST	COAL	NONE	EXISTING	1958	NO	JUN 78
PLANT: STERLING AVENUE	COUNTY: PEORIA								
	1	16.0	GT	NG	NONE	EXISTING	1967	NO	JUN 78
	2	16.0	GT	NG	NONE	EXISTING	1967	NO	JUN 78
PLANT: DUCK CREEK	COUNTY: FULTON								
	1	417.0	ST	COAL	NONE	EXISTING	1976	NO	JUN 78
	2	440.0	ST	COAL	NONE	PROJECTD	1984	NO	JUL 79
	4	600.0	ST	COAL	NONE	CANCELLD		NO	MAY 77
CENTRAL ILLINOIS PUBLIC SERVICE CO									
PLANT: COFFEEN	COUNTY: MONTGOMERY								
	1	389.0	ST	COAL	NONE	EXISTING	1965	NO	OCT 77
	2	617.0	ST	COAL	NONE	EXISTING	1972	NO	OCT 77
PLANT: GRAND TOWER	COUNTY: JACKSON								
	3	85.7	ST	COAL	NONE	EXISTING	1950	NO	OCT 77
	4	114.0	ST	COAL	NONE	EXISTING	1958	NO	OCT 77
PLANT: HUTSONVILLE	COUNTY: CRAWFORD								
	1	25.0	ST	FO2	NONE	EXISTING	1940	NO	OCT 77
	2	25.0	ST	FO2	NONE	EXISTING	1941	NO	OCT 77
	3	75.0	ST	COAL	NONE	EXISTING	1953	NO	OCT 77
	4	75.0	ST	COAL	NONE	EXISTING	1954	NO	OCT 77
	D1	3.0	IC	OIL	NONE	EXISTING	1968	NO	OCT 77
PLANT: MEREDOSIA	COUNTY: MORGAN								
	1	58.0	ST	COAL	NONE	EXISTING	1948	NO	OCT 77
	2	58.0	ST	COAL	NONE	EXISTING	1948	NO	OCT 77
	3	239.0	ST	COAL	NONE	EXISTING	1960	NO	OCT 77
	4	200.0	ST	OIL	NONE	EXISTING	1975	NO	OCT 77
PLANT: NEWTON	COUNTY: JASPER								
	1	617.4	ST	COAL	NONE	EXISTING	1977	NO	JAN 78
	1	600.0	ST	COAL	NONE	PROJECTD	1992	NO	JUL 79
	2	600.0	ST	COAL	NONE	PROJECTD	1981	NO	DEC 79
PLANT: PORTABLE	COUNTY: CRAWFORD								
	1	1.0	IC	OIL	NONE	RETIRED	1976	NO	OCT 77
PLANT: PEAKING	COUNTY:								
	1	50.0	GT	OIL	NONE	PROJECTD	1989	NO	JUL 79
	2	50.0	GT	OIL	NONE	PROJECTD	1989	NO	JUL 79
CENTRAL MFG DIST TRUSTEES									
PLANT: MC KINLEY	COUNTY: COOK								
	1	1.0	ST	UNK	UNK	STANDBY	1919	NO	JUN 78

ILLINOIS

UNIT NUMBER	NAMEPLATE RATING-MW	UNIT TYPE	PRIMARY FUEL	ALTERNATIVE FUEL	STATUS	DATE	JOINTLY OWNED	LAST UPDATE
CHICAGO THE METROPOLITAN SANITA								
PLANT: LOCKPORT COUNTY: WILL								
1	7.0	HY	WATER	NONE	EXISTING	1935	NO	NOV 75
2	7.0	HY	WATER	NONE	EXISTING	1935	NO	NOV 75
5	3.0	HY	WATER	NONE	EXISTING	1909	NO	NOV 75
PLANT: SOUTHWEST TREATMEN COUNTY: COOK								
1	10.0	ST	UNK	UNK	EXISTING	1952	NO	NOV 75
2	4.0	ST	UNK	UNK	EXISTING	1940	NO	NOV 75
3	4.0	ST	UNK	UNK	EXISTING	1940	NO	NOV 75
4	13.0	ST	UNK	UNK	EXISTING	1962	NO	NOV 75
COMMONWEALTH EDISON COMPANY								
PLANT: BLOOM COUNTY: COOK								
331	19.0	GT	OIL	GAS	EXISTING	1971	NO	APR 78
332	19.0	GT	OIL	GAS	EXISTING	1971	NO	APR 78
333	19.0	GT	OIL	GAS	EXISTING	1971	NO	APR 78
334	19.0	GT	OIL	GAS	EXISTING	1971	NO	APR 78
341	19.0	GT	OIL	GAS	EXISTING	1971	NO	APR 78
342	19.0	GT	OIL	GAS	EXISTING	1971	NO	APR 78
343	19.0	GT	OIL	GAS	EXISTING	1971	NO	APR 78
344	19.0	GT	OIL	GAS	EXISTING	1971	NO	APR 78
PLANT: CALUMET COUNTY: COOK								
7	107.0	ST	GAS	NONE	RETIRED	1975	NO	JUL 76
311	18.0	GT	OIL	GAS	EXISTING	1969	NO	APR 78
312	18.0	GT	OIL	GAS	EXISTING	1969	NO	APR 78
313	18.0	GT	OIL	GAS	EXISTING	1969	NO	APR 78
314	18.0	GT	OIL	GAS	EXISTING	1969	NO	APR 78
321	18.0	GT	OIL	GAS	EXISTING	1969	NO	APR 78
322	18.0	GT	OIL	GAS	EXISTING	1969	NO	APR 78
323	18.0	GT	OIL	GAS	EXISTING	1969	NO	APR 78
324	18.0	GT	OIL	GAS	EXISTING	1969	NO	APR 78
331	18.0	GT	OIL	GAS	EXISTING	1969	NO	APR 78
332	18.0	GT	OIL	GAS	EXISTING	1969	NO	APR 78
333	18.0	GT	OIL	GAS	EXISTING	1969	NO	APR 78
334	18.0	GT	OIL	GAS	EXISTING	1969	NO	APR 78
341	19.0	GT	OIL	GAS	EXISTING	1970	NO	APR 78
342	19.0	GT	OIL	GAS	EXISTING	1970	NO	APR 78
343	19.0	GT	OIL	GAS	EXISTING	1970	NO	APR 78
344	19.0	GT	OIL	GAS	EXISTING	1970	NO	APR 78
PLANT: CRAWFORD COUNTY: COOK								
6	100.0	ST	GAS	NONE	RETIRED	1976	NO	FEB 77
7	239.0	ST	COAL	GAS	EXISTING	1958	NO	APR 78
8	358.0	ST	COAL	GAS	EXISTING	1961	NO	APR 78
311	17.3	GT	OIL	GAS	EXISTING	1968	NO	APR 78
312	17.3	GT	OIL	GAS	EXISTING	1968	NO	APR 78
313	17.3	GT	OIL	GAS	EXISTING	1968	NO	APR 78

ILLINOIS

	UNIT NUMBER	NAMEPLATE RATING-MW	UNIT TYPE	PRIMARY FUEL	ALTERNATIVE FUEL	STATUS	DATE	JOINTLY OWNED	LAST UPDATE
COMMONWEALTH EDISON COMPANY									
PLANT: CRAWFORD									
	COUNTY: COOK								
	314	17.3	GT	OIL	GAS	EXISTING	1968	NO	APR 78
	321	17.3	GT	OIL	GAS	EXISTING	1968	NO	APR 78
	322	17.3	GT	OIL	GAS	EXISTING	1968	NO	APR 78
	323	17.3	GT	OIL	GAS	EXISTING	1968	NO	APR 78
	324	17.3	GT	OIL	GAS	EXISTING	1968	NO	APR 78
	331	17.3	GT	OIL	GAS	EXISTING	1968	NO	APR 78
	332	17.3	GT	OIL	GAS	EXISTING	1968	NO	APR 78
	333	17.3	GT	OIL	GAS	EXISTING	1968	NO	APR 78
	334	17.3	GT	OIL	GAS	EXISTING	1968	NO	APR 78
PLANT: DIXON									
	COUNTY: LEE								
	4	50.0	ST	COAL	GAS	RETIRED	1978	NO	NOV 78
	5	69.0	ST	COAL	GAS	RETIRED	1978	NO	NOV 78
	H1	0.8	HY	WATER	NONE	EXISTING	1925	NO	APR 78
	H2	0.8	HY	WATER	NONE	EXISTING	1925	NO	APR 78
	H3	0.8	HY	WATER	NONE	EXISTING	1925	NO	APR 78
	H4	0.8	HY	WATER	NONE	EXISTING	1925	NO	JUN 78
	H5	0.8	HY	WATER	NONE	EXISTING	1925	NO	JUN 78
PLANT: DRESDEN									
	COUNTY: GRUNDY								
	1	209.0	NB	URAN	NONE	EXISTING	1960	NO	JUN 78
	2	828.0	NB	URAN	NONE	EXISTING	1972	NO	JUN 78
	3	828.0	NB	URAN	NONE	EXISTING	1971	NO	JUN 78
PLANT: ELECTRIC JUNCTION									
	COUNTY: DU PAGE								
	311	19.0	GT	OIL	GAS	EXISTING	1970	NO	JUN 78
	312	19.0	GT	OIL	GAS	EXISTING	1970	NO	JUN 78
	313	19.0	GT	OIL	GAS	EXISTING	1970	NO	JUN 78
	314	19.0	GT	OIL	GAS	EXISTING	1970	NO	JUN 78
	321	19.0	GT	OIL	GAS	EXISTING	1970	NO	JUN 78
	322	19.0	GT	OIL	GAS	EXISTING	1970	NO	JUN 78
	323	19.0	GT	OIL	GAS	EXISTING	1970	NO	JUN 78
	324	19.0	GT	OIL	GAS	EXISTING	1970	NO	JUN 78
	331	19.0	GT	OIL	GAS	EXISTING	1970	NO	JUN 78
	332	19.0	GT	OIL	GAS	EXISTING	1970	NO	JUN 78
	333	19.0	GT	OIL	GAS	EXISTING	1970	NO	JUN 78
	334	19.0	GT	OIL	GAS	EXISTING	1970	NO	JUN 78
	341	19.0	GT	OIL	GAS	EXISTING	1971	NO	JUN 78
	342	19.0	GT	OIL	GAS	EXISTING	1971	NO	JUN 78
	343	19.0	GT	OIL	GAS	EXISTING	1971	NO	JUN 78
	344	19.0	GT	OIL	GAS	EXISTING	1971	NO	JUN 78
PLANT: STERLING									
	COUNTY: WHITESIDE								
	2	1.0	HY	WATER	NONE	RETIRED		NO	JUL 77
	3	1.0	HY	WATER	NONE	RETIRED		NO	JUL 77
	4	1.0	HY	WATER	NONE	RETIRED		NO	JUL 77
	5	1.0	HY	WATER	NONE	RETIRED		NO	JUL 77
PLANT: JOLIET									
	COUNTY: WILL								
	5	107.0	ST	COAL	GAS	RETIRED	1978	NO	JUN 78

ILLINOIS

	UNIT NUMBER	NAMEPLATE RATING-MW	UNIT TYPE	PRIMARY FUEL	ALTERNATIVE FUEL	STATUS	DATE	JOINTLY OWNED	LAST UPDATE
COMMONWEALTH EDISON COMPANY									
PLANT: JOLIET									
	COUNTY: WILL								
	6	360.0	ST	COAL	GAS	EXISTING	1959	NO	JUN 78
	7	660.0	ST	COAL	NONE	EXISTING	1965	NO	JUN 78
	8	660.0	ST	COAL	NONE	EXISTING	1966	NO	JUN 78
	311	18.0	GT	OIL	GAS	EXISTING	1969	NO	JUN 78
	312	18.0	GT	OIL	GAS	EXISTING	1969	NO	JUN 78
	313	18.0	GT	OIL	GAS	EXISTING	1969	NO	JUN 78
	314	18.0	GT	OIL	GAS	EXISTING	1969	NO	JUN 78
	321	18.0	GT	OIL	GAS	EXISTING	1969	NO	JUN 78
	322	18.0	GT	OIL	GAS	EXISTING	1969	NO	JUN 78
	323	18.0	GT	OIL	GAS	EXISTING	1969	NO	JUN 78
	324	18.0	GT	OIL	GAS	EXISTING	1969	NO	JUN 78
	9-1	2.0	IC	FO2	NONE	EXISTING	1967	NO	JUN 78
	9-2	2.0	IC	FO2	NONE	EXISTING	1967	NO	JUN 78
	9-3	2.0	IC	FO2	NONE	EXISTING	1967	NO	JUN 78
	9-4	2.0	IC	FO2	NONE	EXISTING	1967	NO	JUN 78
	9-5	2.0	IC	FO2	NONE	EXISTING	1967	NO	JUN 78
PLANT: KINCAID									
	COUNTY: CHRISTIAN								
	1	659.7	ST	COAL	NONE	EXISTING	1967	NO	JUN 78
	2	659.7	ST	COAL	NONE	EXISTING	1968	NO	JUN 78
PLANT: LOMBARD									
	COUNTY: DU PAGE								
	311	22.1	JE	OIL	GAS	EXISTING	1969	NO	JUN 78
	312	22.1	JE	OIL	GAS	EXISTING	1969	NO	JUN 78
	321	22.1	JE	OIL	GAS	EXISTING	1969	NO	JUN 78
	322	22.1	JE	OIL	GAS	EXISTING	1969	NO	JUN 78
	331	22.1	JE	OIL	GAS	EXISTING	1969	NO	JUN 78
	332	22.1	JE	OIL	GAS	EXISTING	1969	NO	JUN 78
PLANT: POWERTON									
	COUNTY: TAZEWELL								
	1	55.0	ST	COAL	NONE	RETIRED	1974	NO	JUL 76
	2	55.0	ST	COAL	NONE	RETIRED	1974	NO	JUL 76
	3	105.0	ST	COAL	NONE	RETIRED	1974	NO	JUL 76
	4	105.0	ST	COAL	NONE	RETIRED	1974	NO	JUL 76
	5	893.0	ST	COAL	NONE	EXISTING	1972	NO	JUN 78
	6	893.0	ST	COAL	NONE	EXISTING	1975	NO	JUN 78
PLANT: QUAD-CITIES									
	COUNTY: ROCK ISLAND								
	1	828.0	NB	URAN	NONE	EXISTING	1973	YES	JUN 78
	2	828.0	NB	URAN	NONE	EXISTING	1973	YES	JUN 78
PLANT: RIDGELAND									
	COUNTY: COOK								
	1	173.0	ST	OIL	NONE	EXISTING	1951	NO	JUN 78
	2	173.0	ST	OIL	NONE	EXISTING	1950	NO	JUN 78
	3	173.0	ST	OIL	NONE	EXISTING	1953	NO	JUN 78
	4	173.0	ST	OIL	NONE	EXISTING	1955	NO	JUN 78
PLANT: SABROOKE									
	COUNTY: WINNEBAGO								
	1	23.0	ST	OIL	NONE	RETIRED	1975	NO	JUL 76
	2	35.0	ST	OIL	NONE	RETIRED	1975	NO	JUL 76
	3	37.0	ST	FO2	NONE	RETIRED	1976	NO	FEB 77

ILLINOIS

	UNIT NUMBER	NAMEPLATE RATING-MW	UNIT TYPE	PRIMARY FUEL	ALTERNATIVE FUEL	STATUS	DATE	JOINTLY OWNED	LAST UPDATE
COMMONWEALTH EDISON COMPANY									
PLANT: SABROOKE									
	COUNTY: WINNEBAGO								
	4	55.0	ST	FO2	NONE	RETIRED	1976	NO	FEB 77
	311	18.0	GT	OIL	GAS	EXISTING	1969	NO	JUN 78
	312	18.0	GT	OIL	GAS	EXISTING	1969	NO	JUN 78
	321	18.0	GT	OIL	GAS	EXISTING	1969	NO	JUN 78
	322	18.0	GT	OIL	GAS	EXISTING	1969	NO	JUN 78
	331	19.0	GT	OIL	GAS	EXISTING	1970	NO	JUN 78
	332	19.0	GT	OIL	GAS	EXISTING	1970	NO	JUN 78
	341	19.0	GT	OIL	GAS	EXISTING	1970	NO	JUN 78
	342	19.0	GT	OIL	GAS	EXISTING	1970	NO	JUN 78
PLANT: WAUKEGAN									
	COUNTY: LAKE								
	1	25.0	ST	UNK	UNK	RETIRED		NO	MAY 75
	2	35.0	ST	UNK	UNK	RETIRED		NO	MAY 75
	3	50.0	ST	UNK	UNK	RETIRED		NO	MAY 75
	5	130.0	ST	COAL	NONE	RETIRED	1978	NO	JUN 78
	6	121.0	ST	COAL	GAS	EXISTING	1952	NO	JUN 78
	7	326.0	ST	COAL	GAS	EXISTING	1958	NO	JUN 78
	8	355.0	ST	COAL	NONE	EXISTING	1962	NO	JUN 78
	311	39.0	JE	OIL	NONE	EXISTING	1968	NO	JUN 78
	312	39.0	JE	OIL	NONE	EXISTING	1968	NO	JUN 78
	321	39.0	JE	OIL	NONE	EXISTING	1968	NO	JUN 78
	322	39.0	JE	OIL	NONE	EXISTING	1968	NO	JUN 78
PLANT: WILL COUNTY									
	COUNTY: WILL								
	1	188.0	ST	COAL	NONE	EXISTING	1955	NO	JUN 78
	2	184.0	ST	COAL	NONE	EXISTING	1955	NO	JUN 78
	3	299.0	ST	COAL	NONE	EXISTING	1957	NO	JUN 78
	4	598.0	ST	COAL	NONE	EXISTING	1963	NO	JUN 78
PLANT: ZION									
	COUNTY: LAKE								
	1	1098.0	NP	URAN	NONE	EXISTING	1973	NO	JUN 78
	2	1098.0	NP	URAN	NONE	EXISTING	1974	NO	JUN 78
PLANT: FISK STREET									
	COUNTY: COOK								
	1	2.0	IC	UNK	UNK	RETIRED		NO	JUL 76
	2	2.0	IC	UNK	UNK	RETIRED		NO	JUL 76
	3	2.0	IC	UNK	UNK	RETIRED		NO	JUL 76
	4	2.0	IC	UNK	UNK	RETIRED		NO	JUL 76
	5	2.0	IC	UNK	UNK	RETIRED		NO	JUL 76
	11	25.0	ST	UNK	UNK	RETIRED		NO	MAY 75
	18	173.0	ST	COAL	GAS	RETIRED	1978	NO	JUN 78
	19	215.0	ST	COAL	GAS	EXISTING	1959	NO	JUN 78
	20	159.0	ST	COAL	GAS	EXISTING	1959	NO	DEC 75
	201	2.0	IC	FO2	NONE	EXISTING	1966	NO	JUN 78
	202	2.0	IC	FO2	NONE	EXISTING	1966	NO	JUN 78
	203	2.0	IC	FO2	NONE	EXISTING	1966	NO	JUN 78
	204	2.0	IC	FO2	NONE	EXISTING	1966	NO	JUN 78
	205	2.0	IC	FO2	NONE	EXISTING	1966	NO	JUN 78
	311	38.0	JE	OIL	GAS	EXISTING	1968	NO	JUN 78

ILLINOIS

	UNIT NUMBER	NAMEPLATE RATING-MW	UNIT TYPE	PRIMARY FUEL	ALTERNATIVE FUEL	STATUS	DATE	JOINTLY OWNED	LAST UPDATE
COMMONWEALTH EDISON COMPANY									
PLANT: FISK STREET	COUNTY: COOK								
	312	38.0	JE	OIL	GAS	EXISTING	1968	NO	JUN 78
	321	38.0	JE	OIL	GAS	EXISTING	1968	NO	JUN 78
	322	38.0	JE	OIL	GAS	EXISTING	1968	NO	JUN 78
	331	38.0	JE	OIL	GAS	EXISTING	1968	NO	JUN 78
	332	38.0	JE	OIL	GAS	EXISTING	1968	NO	JUN 78
	341	38.0	JE	OIL	GAS	EXISTING	1968	NO	JUN 78
	342	38.0	JE	OIL	GAS	EXISTING	1968	NO	JUN 78
PLANT: BRAIDWOOD	COUNTY: WILL								
	1	1175.0	NP	URAN	NONE	PROJECTD	1983	NO	DEC 79
	2	1175.0	NP	URAN	NONE	PROJECTD	1984	NO	DEC 79
PLANT: BYRON	COUNTY: OGLE								
	1	1175.0	NP	URAN	NONE	PROJECTD	1982	NO	DEC 79
	2	1175.0	NP	URAN	NONE	PROJECTD	1983	NO	DEC 79
PLANT: CARROLL COUNTY	COUNTY: CARROLL								
	1	1175.0	NP	URAN	NONE	PROJECTD	1988	YES	JUL 79
	2	1175.0	NP	URAN	NONE	PROJECTD	1988	YES	JUN 78
PLANT: COLLINS	COUNTY: GRUNDY								
	1	545.0	ST	FO6	NONE	EXISTING	1978	NO	OCT 78
	2	545.0	ST	FO6	NONE	EXISTING	1977	NO	OCT 78
	3	519.0	ST	FO6	NONE	EXISTING	1977	NO	OCT 78
	4	520.0	ST	FO6	COAL	EXISTING	1978	NO	JAN 79
	5	520.0	ST	OIL	COAL	EXISTING	1979	NO	JAN 79
PLANT: LASALLE	COUNTY: LA SALLE								
	1	1147.0	NB	URAN	NONE	PROJECTD	1980	NO	DEC 79
	2	1147.0	NB	URAN	NONE	PROJECTD	1981	NO	DEC 79
PLANT: UNDESIGNATED	COUNTY: GRUNDY								
	1	550.0	ST	COAL	UNK	PROJECTD	1987	NO	DEC 79
	2	550.0	ST	COAL	UNK	PROJECTD	1987	NO	DEC 79
	3	550.0	ST	COAL	UNK	PROJECTD	1988	NO	JUL 79
	4	550.0	ST	COAL	UNK	PROJECTD	1988	NO	JUL 79
	5	550.0	ST	COAL	UNK	PROJECTD	1989	NO	DEC 79
	6	550.0	ST	COAL	UNK	PROJECTD	1989	NO	DEC 79
	P3	550.0	ST	COAL	UNK	CANCELLED		NO	JUN 78
	P4	550.0	ST	UNK	UNK	CANCELLED		NO	AUG 77
ELECTRIC ENERGY, INC									
PLANT: JOPPA STEAM	COUNTY: MASSAC								
	1	183.0	ST	COAL	NONE	EXISTING	1953	YES	JUN 76
	2	183.0	ST	COAL	NONE	EXISTING	1953	YES	JUN 76
	3	183.0	ST	COAL	NONE	EXISTING	1954	YES	JUN 76
	4	183.0	ST	COAL	NONE	EXISTING	1954	YES	JUN 76
	5	183.0	ST	COAL	NONE	EXISTING	1955	YES	JUN 76
	6	183.0	ST	COAL	NONE	EXISTING	1955	YES	JUN 76

ILLINOIS

UNIT NUMBER	NAMEPLATE RATING-MW	UNIT TYPE	PRIMARY FUEL	ALTERNATIVE FUEL	STATUS	DATE	JOINTLY OWNED	LAST UPDATE
ELK RIVER MUNICIPAL UTILITIES								
PLANT: ELK RIVER COUNTY: OGLE								
1	1.0	IC	UNK	UNK	EXISTING	1948	NO	NOV 75
2	1.0	IC	UNK	UNK	EXISTING	1948	NO	NOV 75
3	3.0	IC	UNK	UNK	EXISTING	1962	NO	NOV 75
4	5.0	IC	UNK	UNK	EXISTING	1972	NO	NOV 75
6	1.0	HY	WATER	NONE	EXISTING	1916	NO	NOV 75
FAIRFIELD MUNICIPAL LIGHT PLANT								
PLANT: FAIRFIELD COUNTY: WAYNE								
1	1.5	ST	COAL	NONE	EXISTING	1940	NO	OCT 77
2	2.5	ST	COAL	NONE	EXISTING	1942	NO	OCT 77
3	4.0	ST	COAL	NONE	EXISTING	1949	NO	OCT 77
4	5.0	ST	COAL	NONE	STANDBY	1956	NO	OCT 77
IC1	2.0	IC	NG	FO2	EXISTING	1967	NO	OCT 77
IC2	2.0	IC	NG	FO2	EXISTING	1967	NO	OCT 77
FARMER CITY, CITY OF LIGHT PLANT								
PLANT: FARMER CITY COUNTY: DE WITT								
1	1.5	IC	NG	FO2	EXISTING	1967	NO	JUN 78
2	1.1	IC	NG	FO2	EXISTING	1963	NO	JUN 78
3	4.7	IC	FO2	NONE	EXISTING	1945	NO	JUN 79
4	0.8	IC	FO2	NONE	EXISTING	1950	NO	JUN 79
5	3.5	IC	NG	FO2	EXISTING	1974	NO	JUN 78
FREEBURG MUN LIGHT PLANT								
PLANT: FREEBURG COUNTY: ST CLAIR								
1	0.5	IC	NG	OIL	EXISTING	1948	NO	JUN 78
2	0.5	IC	NG	OIL	EXISTING	1948	NO	JUN 78
3	0.6	IC	OIL	NONE	EXISTING	1953	NO	JUN 78
4	1.0	IC	OIL	NONE	EXISTING	1959	NO	JUN 78
5	0.7	IC	OIL	NONE	EXISTING	1966	NO	JUN 78
6	2.0	IC	NG	OIL	EXISTING	1973	NO	JUN 78
GENESEO MUNICIPAL UTILITIES								
PLANT: GENESEO COUNTY: HENRY								
1	6.0	IC	UNK	UNK	EXISTING	1961	NO	JUN 78
2	4.0	IC	UNK	UNK	EXISTING	1967	NO	NOV 75
3	4.0	IC	UNK	UNK	EXISTING	1966	NO	NOV 75
4	2.0	IC	UNK	UNK	EXISTING	1957	NO	NOV 75
5	1.0	IC	UNK	UNK	EXISTING	1949	NO	NOV 75
6	1.0	IC	UNK	UNK	EXISTING	1947	NO	NOV 75
7	3.0	IC	UNK	UNK	EXISTING	1961	NO	NOV 75

ILLINOIS

	UNIT NUMBER	NAMEPLATE RATING-MW	UNIT TYPE	PRIMARY FUEL	ALTERNATIVE FUEL	STATUS	DATE	JOINTLY OWNED	LAST UPDATE
HIGHLAND, CITY OF MUN LT & PWR									
PLANT: HIGHLAND	COUNTY: MADISON								
	1	2.0	ST	UNK	UNK	EXISTING	1936	NO	NOV 75
	2	2.0	ST	UNK	UNK	EXISTING	1948	NO	NOV 75
	3	3.0	ST	UNK	UNK	EXISTING	1947	NO	NOV 75
	4	6.0	ST	UNK	UNK	EXISTING	1961	NO	NOV 75
	IC1	2.0	IC	UNK	UNK	EXISTING	1967	NO	NOV 75
	IC2	2.0	IC	UNK	UNK	EXISTING	1968	NO	NOV 75
	IC3	4.0	IC	UNK	UNK	EXISTING	1971	NO	NOV 75
	IC4	4.0	IC	UNK	UNK	EXISTING	1971	NO	NOV 75
ILLINOIS POWER COMPANY									
PLANT: BALDWIN	COUNTY: RANDOLPH								
	1	623.0	ST	COAL	NONE	EXISTING	1970	NO	JUN 78
	2	634.5	ST	COAL	UNK	EXISTING	1973	NO	JUN 78
	3	634.5	ST	COAL	NONE	EXISTING	1975	NO	JUN 78
PLANT: BLOOMINGTON	COUNTY: MCLEAN								
	1	0.5	IC	OIL	NONE	EXISTING	1932	NO	JUN 78
	2	0.5	IC	OIL	NONE	EXISTING	1932	NO	JUN 78
	5	2.0	IC	OIL	NONE	EXISTING	1949	NO	JUN 78
	6	2.3	IC	OIL	NONE	EXISTING	1960	NO	JUN 78
PLANT: HAVANA	COUNTY: MASON								
	1	46.0	ST	OIL	NONE	EXISTING	1947	NO	JUN 78
	2	46.0	ST	OIL	NONE	EXISTING	1947	NO	JUN 78
	3	46.0	ST	OIL	NONE	EXISTING	1948	NO	JUN 78
	4	46.0	ST	OIL	NONE	EXISTING	1950	NO	JUN 78
	5	46.0	ST	OIL	NONE	EXISTING	1950	NO	JUN 78
	6	450.0	ST	COAL	NONE	EXISTING	1978	NO	APR 77
PLANT: HENNEPIN	COUNTY: PUTNAM								
	1	75.0	ST	COAL	GAS	EXISTING	1953	NO	JUN 78
	2	231.3	ST	COAL	GAS	EXISTING	1959	NO	JUN 78
	3	125.0	ST	COAL	GAS	RETIRED		NO	JUN 78
PLANT: MARSEILLES	COUNTY: LA SALLE								
	1	0.3	HY	WATER	NONE	EXISTING	1939	NO	JUN 78
	2	0.3	HY	WATER	NONE	EXISTING	1938	NO	JUN 78
	3	0.5	HY	WATER	NONE	EXISTING	1943	NO	JUN 78
	4	0.3	HY	WATER	NONE	EXISTING	1911	NO	JUN 78
	5	0.3	HY	WATER	NONE	EXISTING	1911	NO	JUN 78
	6	0.3	HY	WATER	NONE	EXISTING	1911	NO	JUN 78
	7	0.3	HY	WATER	NONE	EXISTING	1911	NO	JUN 78
PLANT: OGLESBY	COUNTY: LA SALLE								
	1	17.6	GT	OIL	GAS	EXISTING	1970	NO	JUN 78
	2	17.6	GT	OIL	GAS	EXISTING	1970	NO	JUN 78
	3	17.6	GT	OIL	GAS	EXISTING	1970	NO	JUN 78
	4	17.6	GT	OIL	GAS	EXISTING	1970	NO	JUN 78
PLANT: STALLINGS	COUNTY: MADISON								
	1	23.8	GT	OIL	GAS	EXISTING	1970	NO	JUN 78

## ILLINOIS

	UNIT NUMBER	NAMEPLATE RATING-MW	UNIT TYPE	PRIMARY FUEL	ALTERNATIVE FUEL	STATUS	DATE	JOINTLY OWNED	LAST UPDATE
ILLINOIS POWER COMPANY									
PLANT: STALLINGS	COUNTY: MADISON								
	2	23.8	GT	OIL	GAS	EXISTING	1970	NO	JUN 78
	3	23.8	GT	OIL	GAS	EXISTING	1970	NO	JUN 78
	4	23.8	GT	OIL	GAS	EXISTING	1970	NO	JUN 78
PLANT: VANDALIA	COUNTY: FAYETTE								
	1	1.0	IC	OIL	NONE	EXISTING	1948	NO	JUN 78
	2	1.0	IC	OIL	NONE	EXISTING	1948	NO	JUN 78
PLANT: VERMILION	COUNTY: VERMILION								
	1	73.5	ST	COAL	NONE	EXISTING	1955	NO	JUN 78
	2	108.2	ST	COAL	NONE	EXISTING	1956	NO	JUN 78
	3	550.0	ST	COAL	UNK	CANCELLED		NO	JAN 79
	4	550.0	ST	COAL	UNK	CANCELLED		NO	JAN 79
	GT1	15.0	GT	OIL	NONE	EXISTING	1967	NO	JUN 78
PLANT: WOOD RIVER	COUNTY: MADISON								
	1	50.0	ST	OIL	GAS	EXISTING	1949	NO	JUN 78
	2	50.0	ST	OIL	GAS	EXISTING	1949	NO	JUN 78
	3	50.0	ST	OIL	GAS	EXISTING	1950	NO	JUN 78
	4	112.5	ST	COAL	GAS	EXISTING	1954	NO	JUN 78
	5	387.6	ST	COAL	NONE	EXISTING	1964	NO	JUN 78
PLANT: JACKSONVILLE	COUNTY: MORGAN								
	1	18.0	GT	OIL	NONE	EXISTING	1968	NO	JUN 78
	5	1.5	IC	OIL	NONE	EXISTING	1949	NO	JUN 78
	6	2.7	IC	OIL	NONE	EXISTING	1952	NO	JUN 78
PLANT: CLINTON	COUNTY: DE WITT								
	1	950.0	NB	URAN	NONE	PROJECTD	1982	YES	DEC 79
	2	950.0	NB	URAN	NONE	PROJECTD	1988	NO	DEC 79
PLANT: UNKNOWN PEAKERS	COUNTY:								
	1/?	200.0	GT	OIL	UNK	CANCELLED		NO	JAN 79
IOWA-ILLINOIS GAS & ELECTRIC CO									
PLANT: MOLINE	COUNTY: ROCK ISLAND								
	3	12.0	ST	COAL	NONE	RETIRED	1976	NO	JUN 78
	5	15.0	ST	FO2	NG	EXISTING	1941	NO	JUN 78
	6	25.0	ST	FO2	NG	EXISTING	1953	NO	JUN 78
	7	25.0	ST	FO2	NG	EXISTING	1955	NO	JUN 78
	8	42.3	CA	FO2	NG	EXISTING	1976	NO	JUN 78
	H1	0.9	HY	WATER	NONE	EXISTING	1942	NO	JUN 78
	H2	0.9	HY	WATER	NONE	EXISTING	1942	NO	JUN 78
	H3	0.9	HY	WATER	NONE	EXISTING	1942	NO	JUN 78
	H4	0.9	HY	WATER	NONE	EXISTING	1942	NO	JUN 78
	GT1	18.0	GT	FO2	NG	EXISTING	1970	NO	JUN 78
	GT2	18.0	GT	FO2	NG	EXISTING	1970	NO	JUN 78
	GT3	18.0	GT	FO2	NG	EXISTING	1970	NO	JUN 78
	GT4	18.0	GT	FO2	NG	EXISTING	1970	NO	JUN 78

## ILLINOIS

UNIT NUMBER	NAMEPLATE RATING-MW	UNIT TYPE	PRIMARY FUEL	ALTERNATIVE FUEL	STATUS	DATE	JOINTLY OWNED	LAST UPDATE
MASCOUTAH, CITY OF PWR & LT DEPT								
PLANT: MASCOUTAH COUNTY: ST CLAIR								
1	1.0	IC	UNK	UNK	EXISTING	1951	NO	NOV 75
2	1.0	IC	UNK	UNK	EXISTING	1951	NO	NOV 75
3	1.0	IC	UNK	UNK	EXISTING	1958	NO	NOV 75
4	2.0	IC	UNK	UNK	EXISTING	1963	NO	NOV 75
5	2.0	ST	UNK	UNK	EXISTING	1967	NO	NOV 75
6	2.0	IC	UNK	UNK	EXISTING	1973	NO	NOV 75
MCLEANSBORO, CITY OF								
PLANT: MC LEANSBORO COUNTY: HAMILTON								
1	1.0	IC	UNK	UNK	EXISTING	1949	NO	NOV 75
2	1.0	IC	UNK	UNK	EXISTING	1950	NO	NOV 75
3	1.0	IC	UNK	UNK	EXISTING	1952	NO	NOV 75
4	2.0	IC	UNK	UNK	EXISTING	1963	NO	NOV 75
GT1	1.0	GT	UNK	UNK	EXISTING	1958	NO	NOV 75
MOUNT CARMEL PUBLIC UTILITY CO								
PLANT: MT CARMEL COUNTY: WABASH								
1	2.0	ST	UNK	UNK	RETIRED		NO	JUN 78
2	4.0	ST	UNK	UNK	STANDBY	1949	NO	JUN 78
3	7.5	ST	COAL	FO2	EXISTING	1952	NO	JUN 78
4	7.5	ST	FO2	NG	EXISTING	1957	NO	JUN 78
NORTH COUNTIES HYDRO ELEC CO								
PLANT: DAYTON COUNTY: LA SALLE								
1	2.0	HY	WATER	NONE	EXISTING	1925	NO	NOV 75
2	1.0	HY	WATER	NONE	EXISTING	1925	NO	NOV 75
3	1.0	HY	WATER	NONE	EXISTING	1925	NO	NOV 75
PERU, CITY OF MUN PWR PLANT (IL)								
PLANT: PERU COUNTY: LA SALLE								
1	1.2	ST	COAL	NONE	RETIRED	1975	NO	JUL 78
2	2.5	ST	COAL	NONE	RETIRED	1975	NO	JUL 78
3	4.0	ST	COAL	NONE	RETIRED	1975	NO	JUL 78
4	7.5	ST	COAL	NONE	EXISTING	1960	NO	JUL 78
GT1	12.0	ST	UNK	UNK	EXISTING	1968	NO	NOV 75
IC1	6.0	IC	UNK	UNK	EXISTING	1973	NO	NOV 75

## ILLINOIS

UNIT NUMBER	NAMEPLATE RATING-MW	UNIT TYPE	PRIMARY FUEL	ALTERNATIVE FUEL	STATUS	DATE	JOINTLY OWNED	LAST UPDATE
PRINCETON MUNICIPAL UTILITIES (IL)								
PLANT: PRINCETON COUNTY: BUREAU								
1	3.0	IC	NG	FO2	EXISTING	1953	NO	JUN 78
2	3.0	IC	NG	FO2	EXISTING	1958	NO	JUN 78
3	3.5	IC	NG	FO2	EXISTING	1965	NO	JUN 78
4	3.5	IC	NG	FO2	EXISTING	1965	NO	JUN 78
5	5.0	IC	NG	FO2	EXISTING	1971	NO	JUN 78
6	5.6	IC	NG	FO2	EXISTING	1971	NO	JUN 78
7	7.0	IC	GAS	FO2	EXISTING	1976	NO	JUN 78
8	8.8	IC	GAS	FO2	EXISTING	1976	NO	JUN 78
RANTOUL, VILLAGE OF, LT & PWR DEPT								
PLANT: RANTOUL COUNTY: CHAMPAIGN								
1	1.0	IC	UNK	UNK	EXISTING	1951	NO	NOV 75
2	1.0	IC	UNK	UNK	EXISTING	1951	NO	NOV 75
3	1.0	IC	UNK	UNK	EXISTING	1953	NO	NOV 75
4	1.0	IC	UNK	UNK	EXISTING	1954	NO	NOV 75
5	1.0	IC	UNK	UNK	EXISTING	1964	NO	NOV 75
6	1.0	IC	UNK	UNK	EXISTING	1964	NO	NOV 75
7	5.0	IC	UNK	UNK	EXISTING	1967	NO	NOV 75
8	4.0	IC	UNK	UNK	EXISTING	1964	NO	NOV 75
RED BUD, CITY OF								
PLANT: RED BUD COUNTY: RANDOLPH								
1	2.0	IC	UNK	UNK	EXISTING	1968	NO	NOV 75
2	1.0	IC	UNK	UNK	EXISTING	1959	NO	NOV 75
3	2.0	IC	UNK	UNK	EXISTING	1965	NO	NOV 75
4	4.0	IC	UNK	UNK	EXISTING	1973	NO	NOV 75
5	1.0	IC	UNK	UNK	EXISTING	1948	NO	NOV 75
6	1.0	IC	UNK	UNK	EXISTING	1953	NO	NOV 75
ROCHELLE MUNICIPAL UTILITIES								
PLANT: ROCHELLE NO. 1 COUNTY: OGLE								
1	1.0	IC	OIL	NONE	EXISTING	1949	NO	JUN 78
2	1.0	IC	OIL	NONE	EXISTING	1946	NO	JUN 78
3	2.5	IC	GAS	OIL	EXISTING	1940	NO	JUN 78
4	1.0	IC	OIL	NONE	EXISTING	1936	NO	JUN 78
5	1.0	IC	GAS	OIL	EXISTING	1950	NO	JUN 78
6	2.5	IC	GAS	OIL	EXISTING	1953	NO	JUN 78
7	4.0	IC	GAS	OIL	EXISTING	1956	NO	JUN 78
8	1.0	IC	GAS	OIL	EXISTING	1960	NO	JUN 78
S1	12.0	ST	COAL	GAS	EXISTING	1962	NO	JUL 77
PLANT: ROCHELLE NO. 2 COUNTY: OGLE								
1	3.0	IC	GAS	OIL	EXISTING	1966	NO	JUL 77

## ILLINOIS

UNIT NAMEPLATE	UNIT	PRIMARY	ALTERNATIVE	STATUS	DATE	JOINTLY	LAST
NUMBER	RATING-MW	TYPE	FUEL	FUEL		OWNED	UPDATE
ROCHELLE MUNICIPAL UTILITIES							
PLANT: ROCHELLE NO. 2	COUNTY: OGLE						
2	3.0	IC	GAS	OIL	1966	NO	JUL 77
ROODHOSE, CITY OF MUN LT PWR DEPT							
PLANT: ROODHOUSE	COUNTY: GREENE						
1	1.0	IC	OIL	GAS		NO	MAR 78
2	1.0	IC	OIL	GAS		NO	MAR 78
3	1.0	IC	OIL	GAS		NO	MAR 78
4	1.0	IC	OIL	GAS		NO	MAR 78
5	1.0	IC	OIL	GAS		NO	MAR 78
SOUTHERN ILLINOIS POWER COOP							
PLANT: MARION	COUNTY: WILLIAMSON						
1	90.0	ST	COAL	NONE		NO	JUN 79
2	90.0	ST	COAL	NONE	1963	NO	JUN 79
3	90.0	ST	COAL	NONE	1963	NO	JUN 79
5	350.0	ST	COAL	NONE	1988	NO	JUL 79
SPRINGFIELD, CITY OF (IL)							
PLANT: DALLMAN	COUNTY: SANGAMON						
1	90.0	ST	COAL	NONE	1967	NO	JUN 76
2	90.0	ST	COAL	NONE	1972	NO	JUN 76
3	192.0	ST	COAL	NONE	1978	NO	JAN 79
PLANT: LAKESIDE	COUNTY: SANGAMON						
1	10.0	ST	COAL	NONE	1936	NO	JUN 76
2	15.0	ST	COAL	NONE	1939	NO	JUN 76
3	15.0	ST	COAL	NONE	1940	NO	JUN 76
4	20.0	ST	COAL	NONE	1949	NO	JUN 76
5	20.0	ST	COAL	NONE	1953	NO	JUN 76
6	38.0	ST	COAL	NONE	1960	NO	JUN 76
7	38.0	ST	COAL	NONE	1965	NO	JUN 76
PLANT: REYNOLDS	COUNTY: SANGAMON						
1	18.0	GT	OIL	NONE	1970	NO	JUN 76
PLANT: FACTORY	COUNTY: SANGAMON						
1	27.0	GT	OIL	NONE	1973	NO	JUN 76
2	50.0	GT	OIL	NONE		NO	FEB 80
PLANT: UNKNOWN	COUNTY: SANGAMON						
1	25.0	GT	OIL		1984	NO	DEC 79
1	192.0	ST	COAL	UNK		NO	FEB 80
2	25.0	GT	OIL		1986	NO	DEC 79
3	25.0	GT	OIL		1988	NO	DEC 79

## ILLINOIS

UNIT NUMBER	NAMEPLATE RATING MW	UNIT TYPE	PRIMARY FUEL	ALTERNATIVE FUEL	STATUS	DATE	JOINTLY OWNED	LAST UPDATE
SULLIVAN, CITY OF MUN LT PLANT (IL)								
PLANT: SULLIVAN COUNTY: MOULTRIE								
1	4.0	IC	NG	FO2	EXISTING	1974	NO	JUN 78
2	2.0	IC	NG	FO2	EXISTING	1961	NO	JUN 78
3	2.0	IC	NG	FO2	EXISTING	1956	NO	JUN 78
4	1.0	IC	NG	FO2	EXISTING	1951	NO	JUN 78
5	1.0	IC	FO2	NONE	EXISTING	1948	NO	JUN 78
6	1.0	IC	NG	FO2	EXISTING	1946	NO	JUN 78
7	1.0	IC	FO2	NONE	EXISTING	1939	NO	JUN 78
8	1.0	IC	FO2	NONE	EXISTING	1934	NO	JUN 78
9	2.0	IC	NG	FO2	EXISTING	1971	NO	JUN 78
10	2.0	IC	NG	FO2	EXISTING	1971	NO	JUN 78
UNION ELECTRIC COMPANY (MO)								
PLANT: CAHOKIA COUNTY: ST CLAIR								
1	34.0	ST	OIL	NONE	RETIRED		NO	JUN 76
2	35.0	ST	OIL	NONE	RETIRED		NO	JUN 76
3	35.0	ST	OIL	NONE	RETIRED		NO	JUN 76
4	50.0	ST	OIL	NONE	RETIRED		NO	JUN 76
5	75.0	ST	OIL	NONE	RETIRED	1976	NO	JUL 77
6	75.0	ST	OIL	NONE	RETIRED	1976	NO	JUL 77
PLANT: VENICE NO. 1 COUNTY: MADISON								
1	20.0	ST	GAS	UNK	RETIRED		NO	MAY 75
2	35.0	ST	GAS	UNK	RETIRED		NO	MAY 75
PLANT: VENICE NO. 2 COUNTY: MADISON								
1	40.0	ST	OIL	GAS	EXISTING	1942	NO	JUN 78
2	40.0	ST	OIL	GAS	EXISTING	1942	NO	JUN 78
3	98.0	ST	OIL	GAS	EXISTING	1943	NO	JUN 78
4	98.0	ST	OIL	GAS	EXISTING	1948	NO	JUN 78
5	98.0	ST	OIL	GAS	EXISTING	1950	NO	JUN 78
6	100.0	ST	OIL	GAS	EXISTING	1950	NO	JUN 78
GT1	38.0	GT	FO2	NONE	EXISTING	1967	NO	JUN 78
UNIVERSITY OF ILLINOIS								
PLANT: ABBOTT COUNTY: CHAMPAIGN								
1	3.0	ST	FO2	NONE	EXISTING	1940	NO	OCT 77
2	3.0	ST	FO2	NONE	EXISTING	1940	NO	OCT 77
3	3.0	ST	FO2	NONE	EXISTING	1948	NO	OCT 77
4	3.0	ST	FO2	NONE	EXISTING	1951	NO	OCT 77
5	3.0	ST	FO2	NONE	EXISTING	1955	NO	OCT 77
6	8.0	ST	FO2	NONE	EXISTING	1959	NO	OCT 77
7	8.0	ST	FO2	NONE	EXISTING	1962	NO	OCT 77

## ILLINOIS

UNIT NUMBER	NAMEPLATE RATING-MW	UNIT TYPE	PRIMARY FUEL	ALTERNATIVE FUEL	STATUS	DATE	JOINTLY OWNED	LAST UPDATE
WATERLOO, CITY LIGHT & POWER								
PLANT: WATERLOO COUNTY: MONROE								
1	3.1	IC	NG	FO2	EXISTING	1970	NO	JUN 78
2	0.3	IC	FO2	NONE	EXISTING	1954	NO	JUN 78
3	0.2	IC	FO2	NONE	EXISTING	1946	NO	JUN 78
4	2.0	IC	NG	FO2	EXISTING	1964	NO	JUN 78
5	0.6	IC	FO2	NONE	EXISTING	1950	NO	JUN 78
6	0.6	IC	FO2	NONE	EXISTING	1950	NO	JUN 78
7	1.7	IC	NG	FO2	EXISTING	1958	NO	JUN 78
8	3.0	IC	FO2	NONE	EXISTING	1973	NO	JUN 78
WESTERN ILLINOIS PWR COOP, INC								
PLANT: WINCHESTER COUNTY: SCOTT								
1	0.4	IC	OIL	GAS	EXISTING	1938	NO	OCT 77
2	0.4	IC	OIL	GAS	STANDBY	1938	NO	OCT 77
3	0.4	IC	OIL	GAS	EXISTING	1938	NO	OCT 77
4	1.0	IC	OIL	GAS	EXISTING	1945	NO	OCT 77
5	1.0	IC	OIL	GAS	EXISTING	1945	NO	OCT 77
PLANT: PITTSFIELD COUNTY: PIKE								
1	1.0	IC	OIL	GAS	EXISTING	1948	NO	OCT 77
2	1.0	IC	OIL	GAS	EXISTING	1948	NO	OCT 77
3	1.0	IC	OIL	GAS	EXISTING	1948	NO	OCT 77
4	3.0	IC	OIL	GAS	EXISTING	1954	NO	OCT 77
5	3.0	IC	OIL	GAS	EXISTING	1954	NO	OCT 77
PLANT: PEARL STATION COUNTY: PIKE								
1	27.0	ST	COAL	NONE	EXISTING	1967	NO	OCT 77
GT1	22.0	GT	OIL	NONE	EXISTING	1973	NO	OCT 77
PLANT: UNSITED COUNTY:								
1	20.0	ST	COAL	NONE	CANCELLED		NO	MAR 77
2	20.0	ST	COAL	NONE	CANCELLED		NO	MAR 77
WINNETKA, VILLAGE OF								
PLANT: WINNEKA COUNTY: COOK								
4	8.0	ST	UNK	UNK	EXISTING	1953	NO	NOV 75
5	3.0	ST	UNK	UNK	EXISTING	1938	NO	NOV 75
6	5.0	ST	UNK	UNK	EXISTING	1948	NO	NOV 75
7	10.0	ST	UNK	UNK	EXISTING	1960	NO	NOV 75
SOUTH BELOIT WTR GAS & ELEC CO								
PLANT: ROCKTON COUNTY: WINNEBAGO								
1	0.6	HY	WATER	NONE	EXISTING	1929	NO	OCT 77
2	0.5	HY	WATER	NONE	EXISTING	1929	NO	OCT 77

## ILLINOIS

UNIT NUMBER	NAMEPLATE RATING-MW	UNIT TYPE	PRIMARY FUEL	ALTERNATIVE FUEL	STATUS	DATE	JOINTLY OWNED	LAST UPDATE
MARSHALL UTILITY DEPARTMENT								
PLANT: MARSHALL COUNTY: CLARK								
1	1.0	IC	FO2	NONE	EXISTING	1948	NO	JUN 78
2	1.0	IC	FO2	NONE	EXISTING	1948	NO	JUN 78
3	1.0	IC	FO2	NONE	EXISTING	1953	NO	JUN 78
4	3.0	IC	FO2	NG	EXISTING	1962	NO	JUN 78
U.S. NAVAL TRAINING STATION								
PLANT: MAIN POWER COUNTY: COOK								
1	2.8	ST	NG	OIL	EXISTING		NO	FEB 80
ICI	1.5	GT	OIL	NONE	EXISTING		NO	FEB 80
INDIANA								
CRAWFORDSVILLE ELEC LT & PWR UTIL								
PLANT: CRAWFORDSVILLE COUNTY: MONTGOMERY								
1	5.0	ST	UNK	UNK	RETIRED		NO	JUN 76
2	4.0	ST	UNK	UNK	RETIRED		NO	JUN 76
3	8.0	ST	UNK	UNK	RETIRED		NO	JUN 76
4	12.0	ST	COAL	NONE	EXISTING	1955	NO	OCT 77
5	13.0	ST	COAL	NONE	EXISTING	1965	NO	OCT 77
6	11.0	ST	COAL	UNK	PROJECTD	1986	NO	AUG 78
FORT WAYNE MUN ELEC LT & PWR WORKS								
PLANT: LAWTON PARK COUNTY: ALLEN								
2	15.0	ST	COAL	NONE	RETIRED	1975	NO	JUL 77
3	15.0	ST	COAL	NONE	RETIRED	1975	NO	JUL 77
PLANT: SAINT JOE DAM COUNTY: ALLEN								
1	0.1	HY	WATER	NONE	EXISTING	1928	NO	JUN 78
FRANKFORT CITY LIGHT & POWER PLANT								
PLANT: FRANKFORT COUNTY: CLINTON								
1	6.0	ST	COAL	NONE	SHUTDOWN	1941	NO	JUN 78
2	10.0	ST	COAL	NONE	SHUTDOWN	1952	NO	JUN 78
3	17.0	ST	COAL	NONE	SHUTDOWN	1962	NO	JUN 78
4	16.0	GT	NG	OIL	EXISTING	1968	NO	JUN 78
HOOSIER ENERGY, IND STATEWIDE REC								
PLANT: RATTS COUNTY: PIKE								
1	116.0	ST	COAL	NONE	EXISTING	1968	NO	JUN 78
2	116.0	ST	COAL	NONE	EXISTING	1968	NO	JUN 78

INDIANA

UNIT NUMBER	NAMEPLATE RATING-MW	UNIT TYPE	PRIMARY FUEL	ALTERNATIVE FUEL	STATUS	DATE	JOINTLY OWNED	LAST UPDATE
HOOSIER ENERGY, IND STATEWIDE REC								
PLANT: MEROM COUNTY: SULLIVAN								
1	490.0	ST	COAL	UNK	PROJECTD	1982	NO	DEC 79
2	490.0	ST	COAL	UNK	PROJECTD	1981	NO	DEC 79
HUNTINGBURG MUN LT & WTR PLANT								
PLANT: HUNTINGBURG COUNTY: DUBOIS								
4	2.0	ST	UNK	UNK	RETIRED		NO	JUL 77
INDIANAPOLIS PWR & LT CO								
PLANT: STOUT, ELMER W COUNTY: MARION								
1	35.0	ST	FO2	NONE	EXISTING	1931	NO	JUN 76
2	35.0	ST	FO2	NONE	EXISTING	1931	NO	JUN 76
3	38.0	ST	FO2	COAL	EXISTING	1941	NO	JUN 76
4	40.0	ST	FO2	COAL	EXISTING	1947	NO	JUN 76
5	114.0	ST	COAL	NONE	EXISTING	1958	NO	JUN 76
6	114.0	ST	COAL	NONE	EXISTING	1961	NO	JUN 76
7	471.0	ST	COAL	OIL	EXISTING	1973	NO	JUN 76
A1	2.0	ST	UNK	UNK	EXISTING	1931	NO	NOV 75
A2	2.0	ST	UNK	UNK	EXISTING	1931	NO	NOV 75
A3	3.0	ST	UNK	UNK	EXISTING	1941	NO	DEC 75
A4	3.0	ST	UNK	UNK	EXISTING	1947	NO	NOV 75
GT1	27.0	GT	FO2	UNK	EXISTING	1973	NO	JUN 76
GT2	27.0	GT	FO2	NONE	EXISTING	1973	NO	JUN 76
GT3	27.0	GT	FO2	NONE	EXISTING	1973	NO	JUN 76
IC1	3.0	IC	FO2	NONE	EXISTING	1967	NO	JUN 76
PLANT: PRITCHARD, H T COUNTY: MORGAN								
1	46.0	ST	FO2	COAL	EXISTING	1949	NO	JUN 76
2	46.0	ST	FO2	COAL	EXISTING	1950	NO	JUN 76
3	50.0	ST	COAL	NONE	EXISTING	1951	NO	JUN 76
4	69.0	ST	COAL	NONE	EXISTING	1953	NO	JUN 76
5	69.0	ST	COAL	NONE	EXISTING	1953	NO	JUN 76
6	114.0	ST	COAL	NONE	EXISTING	1956	NO	JUN 76
IC1	3.0	IC	FO2	NONE	EXISTING	1967	NO	JUN 76
PLANT: PERRY K COUNTY: MARION								
3	15.0	ST	COAL	NONE	EXISTING	1923	NO	JUN 76
4	15.0	ST	COAL	NONE	EXISTING	1924	NO	JUN 76
5	13.0	ST	COAL	NONE	EXISTING	1938	NO	NOV 75
6	5.0	ST	COAL	UNK	EXISTING	1938	NO	OCT 76
HS	5.0	ST	COAL	NONE	RETIRED		NO	JUN 76
PLANT: PERRY W COUNTY: MARION								
7	12.0	ST	COAL	UNK	EXISTING	1966	NO	JUN 76
PLANT: PETERSBURG COUNTY: PIKE								
1	293.4	ST	COAL	NONE	EXISTING	1967	NO	JUN 79
2	471.0	ST	COAL	NONE	EXISTING	1969	NO	JUN 76

INDIANA

UNIT NUMBER	NAMEPLATE RATING-MW	UNIT TYPE	PRIMARY FUEL	ALTERNATIVE FUEL	STATUS	DATE	JOINTLY OWNED	LAST UPDATE
INDIANAPOLIS PWR & LT CO								
PLANT: PETERSBURG								
COUNTY: PIKE								
3	574.0	ST	COAL	NONE	EXISTING	1977	NO	JUN 76
4	532.0	ST	COAL	UNK	PROJECTD	1983	NO	DEC 79
IC1	3.0	IC	FO2	NONE	EXISTING	1967	NO	JUN 76
IC2	3.0	IC	FO2	NONE	EXISTING	1967	NO	JUN 76
IC3	3.0	IC	FO2	NONE	EXISTING	1967	NO	JUN 76
PLANT: PATRIOT								
COUNTY: SWITZERLAND								
1	650.0	ST	COAL	UNK	PROJECTD	1985	NO	JUL 79
2	650.0	ST	COAL	UNK	PROJECTD	1987	NO	JUL 79
3	650.0	ST	COAL	UNK	PROJECTD	1987	NO	NOV 77
JASPER MUN ELECTRIC UTILITY (IN)								
PLANT: JASPER 1								
COUNTY: DUBOIS								
1	2.0	ST	COAL	NONE	RETIRED	1975	NO	JUL 77
4	5.0	ST	COAL	NONE	RETIRED	1975	NO	JUL 77
PLANT: JASPER 2								
COUNTY: DUBOIS								
1	15.0	ST	COAL	NONE	EXISTING	1968	NO	JUN 76
LOGANSPOUT MUNICIPAL UTILITIES								
PLANT: LOGANSPOUT								
COUNTY: CASS								
2	6.0	ST	UNK	UNK	RETIRED		NO	NOV 75
3	8.0	ST	UNK	UNK	RETIRED		NO	NOV 75
4	18.0	ST	BIT	NONE	EXISTING	1958	NO	OCT 77
5	25.0	ST	BIT	NONE	EXISTING	1964	NO	OCT 77
6	18.0	GT	FO2	NG	EXISTING	1969	NO	OCT 77
NORTHERN INDIANA PUBLIC SERV CO								
PLANT: BAILLY								
COUNTY: PORTER								
7	194.0	ST	COAL	GAS	EXISTING	1968	NO	NOV 75
8	422.0	ST	COAL	GAS	EXISTING	1968	NO	NOV 75
N1	684.0	NB	URAN	NONE	PROJECTD	1987	NO	DEC 79
10	34.0	GT	FO2	NONE	EXISTING	1968	NO	JUN 76
PLANT: MITCHELL, DEAN H								
COUNTY: LAKE								
4	138.0	ST	COAL	GAS	EXISTING	1956	NO	JAN 78
5	138.0	ST	COAL	GAS	EXISTING	1959	NO	JAN 78
6	138.0	ST	COAL	GAS	EXISTING	1959	NO	JAN 78
11	115.0	ST	COAL	NONE	EXISTING	1970	NO	JAN 78
91	17.0	GT	FO2	UNK	EXISTING	1966	NO	OCT 76
92	17.0	GT	FO2	UNK	EXISTING	1968	NO	OCT 76
93	17.0	GT	FO2	UNK	EXISTING	1968	NO	OCT 76
PLANT: MICHIGAN CITY								
COUNTY: LA PORTE								
1	71.0	ST	GAS	NONE	EXISTING	1930	NO	NOV 75
2	70.0	ST	COAL	GAS	EXISTING	1950	NO	NOV 75

## INDIANA

UNIT NUMBER	NAMEPLATE RATING-MW	UNIT TYPE	PRIMARY FUEL	ALTERNATIVE FUEL	STATUS	DATE	JOINTLY OWNED	LAST UPDATE
NORTHERN INDIANA PUBLIC SERV CO								
PLANT: MICHIGAN CITY COUNTY: LA PORTE								
3	70.0	ST	COAL	GAS	EXISTING	1951	NO	NOV 75
11	4.0	ST	COAL	UNK	RETIRED		NO	OCT 76
12	521.0	ST	COAL	GAS	EXISTING	1974	NO	JUN 78
PLANT: NORWAY COUNTY: WHITE								
1	2.0	HY	WATER	NONE	EXISTING	1923	NO	JUN 76
2	2.0	HY	WATER	NONE	EXISTING	1923	NO	JUN 76
3	2.0	HY	WATER	NONE	EXISTING	1923	NO	JUN 76
4	1.0	HY	WATER	NONE	EXISTING	1923	NO	JUN 76
PLANT: OAKDALE COUNTY: WHITE								
1	4.0	HY	WATER	NONE	EXISTING	1925	NO	JUN 76
2	3.0	HY	WATER	NONE	EXISTING	1925	NO	JUN 76
3	4.0	HY	WATER	NONE	EXISTING	1925	NO	JUN 76
PLANT: SCHAFER, R. M. COUNTY: JASPER								
14	521.0	ST	COAL	NONE	EXISTING	1976	NO	APR 77
15	556.0	ST	COAL	NONE	PROJECTD	1979	NO	FEB 80
17	388.0	ST	COAL	NONE	PROJECTD	1983	NO	JAN 79
18	388.0	ST	COAL	NONE	PROJECTD	1985	NO	
16A	77.0	GT	OIL	UNK	EXISTING	1979	NO	JAN 80
16B	77.0	GT	OIL	UNK	EXISTING	1979	NO	JAN 80
PERU, CITY OF LT & PWR DEPT (IN)								
PLANT: PERU COUNTY: MIAMI								
1	10.0	ST	COAL	NONE	EXISTING	1950	NO	JUN 76
2	5.0	ST	COAL	NONE	EXISTING	1933	NO	JUN 76
3	25.0	ST	COAL	NONE	EXISTING	1959	NO	JUN 76
PUBLIC SERVICE CO OF IND. INC								
PLANT: CAYUGA COUNTY: VERMILLION								
1	531.0	ST	BIT	NONE	EXISTING	1970	NO	JUN 78
2	531.0	ST	BIT	NONE	EXISTING	1972	NO	JUN 78
31	2.6	IC	FO2	NONE	EXISTING	1972	NO	JUN 78
32	2.6	IC	FO2	NONE	EXISTING	1972	NO	JUN 78
33	2.6	IC	FO2	NONE	EXISTING	1972	NO	JUN 78
34	2.6	IC	FO2	NONE	EXISTING	1972	NO	JUN 78
PLANT: CONNERSVILLE COUNTY: FAYETTE								
1	42.2	GT	FO2	NONE	EXISTING	1972	NO	JUN 78
2	42.2	GT	FO2	NONE	EXISTING	1972	NO	JUN 78
PLANT: DRESSER STATION COUNTY: VIGO								
4	50.0	ST	COAL	NONE	RETIRED	1975	NO	OCT 76
5	50.0	ST	COAL	NONE	RETIRED	1975	NO	OCT 76
6	50.0	ST	COAL	NONE	RETIRED	1975	NO	OCT 76
PLANT: EDWARDSPORT COUNTY: KNOX								
6	35.0	ST	BIT	NONE	EXISTING	1944	NO	JUN 78

INDIANA

	UNIT NUMBER	NAMEPLATE RATING-MW	UNIT TYPE	PRIMARY FUEL	ALTERNATIVE FUEL	STATUS	DATE	JOINTLY OWNED	LAST UPDATE
PUBLIC SERVICE CO OF IND. INC									
PLANT: EDWARDSPORT	COUNTY: KNOX								
	7	40.3	ST	BIT	NONE	EXISTING	1949	NO	JUN 78
	8	69.0	ST	BIT	NONE	EXISTING	1951	NO	JUN 78
	66	2.5	ST	BIT	UNK	EXISTING	1944	NO	JUN 78
PLANT: MARKLAND	COUNTY: SWITZERLAND								
	1	21.6	HY	WATER	NONE	EXISTING	1966	NO	JUN 78
	2	21.6	HY	WATER	NONE	EXISTING	1966	NO	JUN 78
	3	21.6	HY	WATER	NONE	EXISTING	1966	NO	JUN 78
PLANT: MIAMI WABASH	COUNTY: WABASH								
	1	17.9	GT	FO2	NONE	EXISTING	1968	NO	JUN 78
	2	17.9	GT	FO2	NONE	EXISTING	1968	NO	JUN 78
	3	17.9	GT	FO2	NONE	EXISTING	1968	NO	JUN 78
	4	17.9	GT	FO2	NONE	EXISTING	1968	NO	JUN 78
	5	16.3	GT	FO2	NONE	EXISTING	1969	NO	JUN 78
	6	16.3	GT	FO2	NONE	EXISTING	1969	NO	JUN 78
PLANT: NOBLESVILLE	COUNTY: HAMILTON								
	1	50.0	ST	BIT	NONE	EXISTING	1950	NO	JUN 78
	2	50.0	ST	BIT	NONE	EXISTING	1950	NO	JUN 78
PLANT: GALLAGHER, R	COUNTY: FLOYD								
	1	150.0	ST	BIT	NONE	EXISTING	1959	NO	JUN 78
	2	150.0	ST	BIT	NONE	EXISTING	1958	NO	JUN 78
	3	150.0	ST	BIT	NONE	EXISTING	1960	NO	JUN 78
	4	150.0	ST	BIT	NONE	EXISTING	1961	NO	JUN 79
PLANT: WABASH RIVER	COUNTY: VIGO								
	1	112.5	ST	BIT	NONE	EXISTING	1953	NO	JUN 78
	2	112.5	ST	BIT	NONE	EXISTING	1953	NO	JUN 78
	3	112.5	ST	BIT	NONE	EXISTING	1954	NO	JUN 78
	4	112.5	ST	BIT	NONE	EXISTING	1955	NO	JUN 78
	5	125.0	ST	BIT	NONE	EXISTING	1956	NO	JUN 78
	6	387.0	ST	BIT	NONE	EXISTING	1968	NO	JUN 78
	71	3.0	IC	FO2	NONE	EXISTING	1961	NO	JUN 78
	72	3.0	IC	FO2	NONE	EXISTING	1967	NO	JUN 78
	73	3.0	IC	FO2	NONE	EXISTING	1967	NO	JUN 78
PLANT: MARBLE HILL	COUNTY: JEFFERSON								
	1	1130.0	NP	URAN	NONE	PROJECTD	1982	YES	DEC 79
	2	1130.0	NP	URAN	NONE	PROJECTD	1984	YES	DEC 79
PLANT: GIBSON	COUNTY: GIBSON								
	1	668.1	ST	BIT	NONE	EXISTING	1976	NO	JUN 78
	2	668.1	ST	BIT	NONE	EXISTING	1975	NO	JUN 78
	3	668.0	ST	COAL	NONE	EXISTING	1978	NO	OCT 78
	4	668.0	ST	COAL	NONE	EXISTING	1979	NO	FEB 79
	5	668.0	ST	COAL	NONE	PROJECTD	1982	NO	DEC 79
PLANT: UNSITED	COUNTY:								
	1	1000.0	ST	UNK	UNK	CANCELLED		NO	NOV 77

INDIANA

UNIT NUMBER	NAMEPLATE RATING-MW	UNIT TYPE	PRIMARY FUEL	ALTERNATIVE FUEL	STATUS	DATE	JOINTLY OWNED	LAST UPDATE
RENSSELAER, CITY OF MUN POWER PLANT								
PLANT: RENSSELAER COUNTY: JASPER								
4	1.0	IC	FO2	NG	EXISTING	1940	NO	JUL 77
5	2.0	IC	FO2	NONE	EXISTING	1950	NO	JUL 77
6	3.0	IC	FO2	NG	EXISTING	1957	NO	JUL 77
7	3.0	IC	FO2	NG	EXISTING	1964	NO	JUL 77
8	3.0	IC	FO2	NG	EXISTING	1968	NO	JUL 77
10	2.0	IC	FO2	NG	EXISTING	1971	NO	JUL 77
11	2.0	IC	FO2	NG	EXISTING	1971	NO	JUL 77
12	6.0	IC	FO2	NG	EXISTING	1975	NO	JUL 77
13	6.0	IC	OIL	GAS	PROJECTD	1982	NO	AUG 77
RICHMOND POWER & LIGHT (IN)								
PLANT: JOHNSON STREET COUNTY: WAYNE								
1	15.0	ST	COAL	UNK	STANDBY	1934	NO	OCT 76
2	15.0	ST	OIL	GAS	STANDBY	1934	NO	OCT 79
3	15.0	ST	OIL	GAS	STANDBY	1934	NO	OCT 79
4	15.0	ST	COAL	UNK	STANDBY	1948	NO	OCT 76
PLANT: WHITEWATER VALLEY COUNTY: WAYNE								
1	30.0	ST	COAL	NONE	EXISTING	1955	NO	JUN 76
2	60.0	ST	COAL	NONE	EXISTING	1973	NO	JUN 76
3	60.0	GT	OIL	NONE	PROJECTD	1981	NO	JUL 79
4	100.0	ST	COAL	NONE	PROJECTD	1988	NO	DEC 79
SOUTHERN INDIANA GAS & ELECTRIC CO								
PLANT: BROADWAY COUNTY: VANDERBURGH								
1	53.0	GT	FO2	GAS	EXISTING	1971	NO	FEB 78
PLANT: CULLEY COUNTY: WARRICK								
1	50.0	ST	COAL	NONE	EXISTING	1955	NO	FEB 78
2	104.0	ST	COAL	NONE	EXISTING	1966	NO	FEB 78
3	265.0	ST	COAL	NONE	EXISTING	1973	NO	FEB 78
PLANT: NORTHEAST COUNTY: VANDERBURGH								
1	11.0	GT	GAS	NONE	EXISTING	1963	NO	FEB 78
2	12.0	GT	GAS	NONE	EXISTING	1964	NO	FEB 78
PLANT: OHIO RIVER COUNTY: VANDERBURGH								
1	8.0	ST	FO2	GAS	EXISTING	1929	NO	FEB 78
2	13.0	ST	FO2	GAS	EXISTING	1929	NO	FEB 78
3	13.0	ST	FO2	GAS	EXISTING	1936	NO	FEB 78
4	20.0	ST	FO2	GAS	EXISTING	1938	NO	FEB 78
5	23.0	ST	FO2	GAS	EXISTING	1945	NO	FEB 78
6	23.0	ST	FO2	GAS	EXISTING	1949	NO	FEB 78
7	23.0	ST	FO2	GAS	EXISTING	1951	NO	FEB 78
PLANT: A. B. BROWN COUNTY: POSEY								
1	265.0	ST	COAL	UNK	EXISTING	1979	NO	JAN 80
2	265.0	ST	COAL	UNK	PROJECTD	1983	NO	JUN 78

## INDIANA

UNIT NUMBER	NAMEPLATE RATING-MW	UNIT TYPE	PRIMARY FUEL	ALTERNATIVE FUEL	STATUS	DATE	JOINTLY OWNED	LAST UPDATE
SOUTHERN INDIANA GAS & ELECTRIC CO								
PLANT: A. B. BROWN COUNTY: POSEY								
	3	530.0	ST	COAL	UNK	PROJECTD	1987	NO JUN 78
PLANT: WARRICK COUNTY: WARRICK								
	4	323.0	ST	UNK	UNK	EXISTING	1970	YES OCT 78
STAR MILLING & ELEC COMPANY								
PLANT: STAR MILL COUNTY: LAGRANGE								
	1&2	1.0	HY	WATER	NONE	EXISTING	1930	NO JUL 77
WASHINGTON CITY LT & PWR DEPT (IN)								
PLANT: WASHINGTON COUNTY: DAVIESS								
	1	5.0	ST	COAL	NONE	RETIRED	1977	NO JUN 76
	2	5.0	ST	COAL	NONE	RETIRED	1977	NO JUN 76
	3	3.0	ST	COAL	NONE	RETIRED	1977	NO JUN 76
	4	5.0	ST	COAL	NONE	RETIRED	1977	NO JUN 76
COMMONWEALTH EDISON CO OF INDIANA								
PLANT: STATE LINE COUNTY: LAKE								
	1	200.0	ST	COAL	NONE	RETIRED	1978	NO JUN 78
	2	150.0	ST	COAL	NONE	RETIRED	1979	NO JUN 78
	3	225.0	ST	COAL	GAS	EXISTING	1955	NO JUN 78
	4	389.0	ST	COAL	GAS	EXISTING	1962	NO JUN 78
INDIANA-KENTUCKY ELECTRIC CORP								
PLANT: CLIFTY CREEK COUNTY: JEFFERSON								
	1	217.3	ST	COAL	NONE	EXISTING	1955	NO JUN 78
	2	217.3	ST	COAL	NONE	EXISTING	1955	NO JUN 78
	3	217.3	ST	COAL	NONE	EXISTING	1955	NO JUN 78
	4	217.3	ST	COAL	NONE	EXISTING	1955	NO JUN 78
	5	217.3	ST	COAL	NONE	EXISTING	1955	NO JUN 78
	6	217.3	ST	COAL	NONE	EXISTING	1956	NO JUN 78
AEP:INDIANA & MICHIGAN POWER CO								
PLANT: ROCKPORT (PROJ 2601) COUNTY: SPENCER								
	1	1300.0	ST	COAL	NONE	PROJECTD	1983	NO JAN 80
	2	1300.0	ST	COAL	NONE	PROJECTD	1984	NO JAN 80

INDIANA

UNIT NUMBER	NAMEPLATE RATING-MW	UNIT TYPE	PRIMARY FUEL	ALTERNATIVE FUEL	STATUS	DATE	JOINTLY OWNED	LAST UPDATE
BLUFFTON UTILITIES								
PLANT: BLUFFTON COUNTY: WELLS								
1	1.0	IC	UNK	UNK	EXISTING	1947	NO	NOV 75
2	1.0	IC	UNK	UNK	EXISTING	1947	NO	NOV 75
3	3.0	IC	UNK	UNK	EXISTING	1952	NO	NOV 75
4	3.0	IC	UNK	UNK	EXISTING	1952	NO	NOV 75
AEP:INDIANA & MICHIGAN ELECTRIC CO								
PLANT: BREED COUNTY: SULLIVAN								
1	248.0	ST	COAL	NONE	EXISTING	1960	NO	JUN 76
2	248.0	ST	COAL	NONE	EXISTING	1960	NO	JUN 76
PLANT: DECATUR COUNTY: ADAMS								
1	4.0	IC	FO2	NONE	RETIRED	1976	NO	JUL 77
PLANT: ELKHART COUNTY: ELKHART								
1	1.0	HY	WATER	NONE	EXISTING	1921	NO	NOV 75
2	1.0	HY	WATER	NONE	EXISTING	1913	NO	NOV 75
3	1.0	HY	WATER	NONE	EXISTING	1913	NO	NOV 75
PLANT: TANNERS CREEK COUNTY: DEARBORN								
1	153.0	ST	COAL	NONE	EXISTING	1951	NO	JUL 76
2	153.0	ST	COAL	NONE	EXISTING	1952	NO	JUL 76
3	215.0	ST	COAL	NONE	EXISTING	1954	NO	JUL 76
4	580.0	ST	COAL	NONE	EXISTING	1964	NO	JUL 76
PLANT: TWIN BRANCH COUNTY: ST JOSEPH								
1	40.0	ST	COAL	NONE	RETIRED		NO	JUL 76
2	40.0	ST	COAL	NONE	RETIRED		NO	JUL 76
3	77.0	ST	COAL	NONE	STANDBY	1940	NO	JUL 76
4	85.0	ST	FO2	NONE	EXISTING	1944	NO	AUG 76
5	153.0	ST	FO2	NONE	EXISTING	1949	NO	AUG 76
H1	2.0	HY	WATER	NONE	EXISTING	1922	NO	DEC 75
H2	2.0	HY	WATER	NONE	EXISTING	1922	NO	DEC 75
H3	1.0	HY	WATER	NONE	EXISTING	1905	NO	DEC 75
H4	1.0	HY	WATER	NONE	EXISTING	1904	NO	DEC 75
H5	1.0	HY	WATER	NONE	EXISTING	1905	NO	DEC 75
H6	1.0	HY	WATER	NONE	EXISTING	1904	NO	DEC 75
PLANT: FOURTH STREET COUNTY: ALLEN								
1	15.0	GT	FO2	GAS	EXISTING	1970	NO	JUL 77

IOWA

AKRON LIGHT & WATER WORKS								
PLANT: AKRON COUNTY: PLYMOUTH								
1	1.0	IC	UNK	UNK	EXISTING	1949	NO	NOV 75
2	1.0	IC	UNK	UNK	EXISTING	1939	NO	NOV 75
3	1.0	IC	UNK	UNK	EXISTING	1947	NO	NOV 75

## IOWA

UNIT NAME	PLATE NUMBER	UNIT RATING-MW	TYPE	PRIMARY FUEL	ALTERNATIVE FUEL	STATUS	DATE	JOINTLY OWNED	LAST UPDATE
AKRON LIGHT & WATER WORKS									
PLANT: AKRON									
COUNTY: PLYMOUTH									
	4	1.0	IC	UNK	UNK	EXISTING	1949	NO	NOV 75
ALGONA MUNICIPAL UTILITIES									
PLANT: ALGONA									
COUNTY: KOSSUTH									
	1	2.0	IC	F02	NG	EXISTING	1951	NO	OCT 77
	2	1.0	IC	F02	NONE	EXISTING	1931	NO	OCT 77
	3	1.0	IC	F02	NG	EXISTING	1938	NO	OCT 77
	4	1.0	IC	F02	NG	EXISTING	1941	NO	OCT 77
	5	2.0	IC	F02	NG	EXISTING	1947	NO	OCT 77
	6	3.0	IC	F02	NG	EXISTING	1964	NO	OCT 77
	7	4.0	IC	F02	NG	EXISTING	1970	NO	OCT 77
ALTA MUN ELEC LT & PWR PLT SYS									
PLANT: ALTA									
COUNTY: BUENA VISTA									
	1	1.0	IC	F02	NONE	EXISTING	1947	NO	JUN 78
	2	1.0	IC	F02	NONE	EXISTING	1936	NO	JUN 78
AMES, CITY OF ELECTRIC UTILITY									
PLANT: AMES									
COUNTY: STORY									
	1	1.0	IC	OIL	GAS	EXISTING	1953	NO	JUN 77
	2	3.0	ST	COAL	MUL	RETIRED		NO	JUN 77
	3	3.0	ST	COAL	MUL	RETIRED		NO	JUN 77
	5	8.0	ST	COAL	MUL	EXISTING	1950	NO	JUN 77
	6	13.0	ST	COAL	MUL	EXISTING	1958	NO	JUN 77
	7	38.0	ST	COAL	MUL	EXISTING	1968	NO	JUN 77
	8	66.0	ST	COAL	UNK	PROJECTD	1981	NO	FEB 80
PLANT: AMES GT									
COUNTY: STORY									
	1	23.0	GT	F02	NONE	EXISTING	1972	NO	JUN 77
ANITA MUNICIPAL UTILITIES									
PLANT: ANITA									
COUNTY: CASS									
	1	0.2	IC	F02	NONE	EXISTING	1939	NO	OCT 77
	2	0.2	IC	F02	NONE	EXISTING	1939	NO	OCT 77
	3	0.4	IC	F02	NONE	EXISTING	1951	NO	OCT 77
ATLANTIC MUN UTILITIES									
PLANT: ATLANTIC									
COUNTY: CASS									
	1	4.0	IC	NG	F02	EXISTING	1966	NO	OCT 77
	2	4.0	ST	NG	F06	STANDBY	1949	NO	OCT 77
	3	5.0	ST	NG	F06	EXISTING	1958	NO	OCT 77

## IOWA

	UNIT NUMBER	NAMEPLATE RATING-MW	UNIT TYPE	PRIMARY FUEL	ALTERNATIVE FUEL	STATUS	DATE	JOINTLY OWNED	LAST UPDATE
BANCROFT MUN ELECTRIC PLANT									
PLANT: BANCROFT COUNTY: KOSSUTH									
	1	0.2	IC	F02	NONE	EXISTING	1939	NO	OCT 77
	2	0.2	IC	F02	NONE	EXISTING	1939	NO	OCT 77
	3	0.3	IC	F02	NONE	EXISTING	1941	NO	OCT 77
	4	0.3	IC	F02	NONE	EXISTING	1948	NO	OCT 77
	5	0.6	IC	F02	NONE	EXISTING	1954	NO	OCT 77
BELLEVUE MUNICIPAL UTILITIES									
PLANT: BELLEVUE COUNTY: JACKSON									
	1	1.0	IC	F02	NG	EXISTING	1947	NO	JUN 78
	2	3.0	IC	F02	NG	EXISTING	1971	NO	JUN 78
	4	1.0	IC	F02	NG	EXISTING	1963	NO	JUN 78
	5	1.0	IC	F02	NG	EXISTING	1953	NO	JUN 78
BLOOMFIELD MUN UTILITIES									
PLANT: BLOOMFIELD COUNTY: DAVIS									
	1	1.0	IC	UNK	UNK	EXISTING	1941	NO	NOV 75
	2	1.0	IC	UNK	UNK	EXISTING	1945	NO	NOV 75
	3	3.0	IC	UNK	UNK	EXISTING	1964	NO	NOV 75
	4	1.0	IC	UNK	UNK	EXISTING	1946	NO	NOV 75
	5	1.0	IC	UNK	UNK	EXISTING	1951	NO	NOV 75
	6	2.0	IC	UNK	UNK	EXISTING	1958	NO	NOV 75
BROOKLYN MUN UTILITIES									
PLANT: BROOKLYN COUNTY: POWESHIEK									
	2	1.0	IC	UNK	UNK	EXISTING	1940	NO	NOV 75
	3	1.0	IC	UNK	UNK	EXISTING	1940	NO	NOV 75
	4	1.0	IC	UNK	UNK	EXISTING	1947	NO	NOV 75
	5	1.0	IC	UNK	UNK	EXISTING	1955	NO	NOV 75
	6	1.0	IC	UNK	UNK	EXISTING	1964	NO	NOV 75
CASCADE MUN ELEC PLANT									
PLANT: CASCADE COUNTY: DUBUQUE									
	1	0.8	IC	F02	NG	EXISTING	1957	NO	JUN 78
	2	2.0	IC	F02	NG	EXISTING	1971	NO	JUN 78
	3	0.3	IC	F02	NONE	EXISTING	1948	NO	JUN 78
	4	0.7	IC	F02	NG	EXISTING	1951	NO	JUN 78

## IOWA

	UNIT NUMBER	NAMEPLATE RATING-MW	UNIT TYPE	PRIMARY FUEL	ALTERNATIVE FUEL	STATUS	DATE	JOINTLY OWNED	LAST UPDATE
CEDAR FALLS UTILITIES									
PLANT: STREETER	COUNTY: BLACK HAWK								
	4	5.0	ST	COAL	NG	EXISTING	1950	NO	JUN 78
	5	5.0	ST	COAL	NG	EXISTING	1954	NO	JUN 78
	6	18.8	ST	COAL	NG	EXISTING	1963	NO	JUN 78
	47	37.8	ST	COAL	NG	EXISTING	1973	NO	JUN 78
PLANT: CEDAR FALLS GT	COUNTY: BLACK HAWK								
	1	19.6	GT	FO2	NG	EXISTING	1969	NO	JUN 78
CENTRAL IOWA POWER COOP									
PLANT: SUMMIT LAKE	COUNTY: UNION								
	3	9.0	CW	OIL	GAS	EXISTING	1957	NO	JUN 78
	GT1	30.0	CT	FO2	NG	EXISTING	1973	NO	JUN 78
	GT2	30.0	CT	FO2	NG	EXISTING	1975	NO	JUN 78
	IC1	1.0	IC	OIL	NONE	EXISTING	1948	NO	JUN 78
	IC2	1.0	IC	OIL	NONE	EXISTING	1948	NO	JUN 78
	IC4	1.0	IC	OIL	NONE	EXISTING	1948	NO	JUN 78
	IC5	1.0	IC	OIL	NONE	EXISTING	1948	NO	JUN 78
PLANT: GUTHRIE COUNTY	COUNTY: GUTHRIE								
	1	550.0	ST	COAL	UNK	PROJECTD	1985	NO	MAR 79
COGGAN MUNICIPAL LIGHT PLANT									
PLANT: COGGON	COUNTY: LINN								
	1	1.0	IC	UNK	UNK	EXISTING	1938	NO	NOV 75
	2	1.0	IC	UNK	UNK	EXISTING	1945	NO	NOV 75
	3	1.0	IC	UNK	UNK	EXISTING	1952	NO	NOV 75
	4	1.0	IC	UNK	UNK	EXISTING	1964	NO	NOV 75
COON RAPIDS MUN UTILITIES									
PLANT: COON RAPIDS	COUNTY: CARROLL								
	1	1.0	IC	UNK	UNK	EXISTING	1937	NO	NOV 75
	2	1.0	IC	UNK	UNK	EXISTING	1937	NO	NOV 75
	3	1.0	IC	UNK	UNK	EXISTING	1938	NO	NOV 75
	4	1.0	IC	UNK	UNK	EXISTING	1944	NO	NOV 75
	5	1.0	IC	UNK	UNK	EXISTING	1948	NO	NOV 75
	6	1.0	IC	UNK	UNK	EXISTING	1955	NO	NOV 75
CORN BELT POWER COOP									
PLANT: DICKENS	COUNTY: CLAY								
	1	1.0	IC	OIL	NONE	RETIRED	1976	NO	JUL 77
	2	2.0	IC	OIL	NONE	RETIRED	1976	NO	JUL 77
PLANT: DINSDALE	COUNTY: TAMA								
	1	2.0	IC	OIL	NONE	EXISTING	1948	NO	MAR 77

## IOWA

	UNIT NUMBER	NAMEPLATE RATING-MW	UNIT TYPE	PRIMARY FUEL	ALTERNATIVE FUEL	STATUS	DATE	JOINTLY OWNED	LAST UPDATE
CORN BELT POWER COOP									
PLANT: DINSDALE	COUNTY: TAMA								
	2	2.0	IC	OIL	NONE	EXISTING	1948	NO	MAR 77
PLANT: GALBRAITH	COUNTY: KOSSUTH								
	1	2.0	IC	OIL	NONE	RETIRED	1976	NO	JUL 77
	2	1.0	IC	OIL	NONE	RETIRED	1976	NO	JUL 77
PLANT: GLIDDEN	COUNTY: CARROLL								
	2	1.0	ST	UNK	UNK	RETIRED		NO	FEB 76
	3	1.0	IC	OIL	NONE	RETIRED		NO	MAR 77
	4	1.0	IC	OIL	NONE	RETIRED		NO	MAR 77
	5	1.0	IC	OIL	NONE	RETIRED		NO	MAR 77
	6	1.0	IC	OIL	NONE	RETIRED		NO	MAR 77
	7	1.0	IC	OIL	NONE	RETIRED	1975	NO	MAR 77
	8	1.0	IC	OIL	NONE	RETIRED	1975	NO	MAR 77
PLANT: HAMPTON	COUNTY: FRANKLIN								
	1	1.0	IC	OIL	NONE	RETIRED		NO	JUL 77
	2	1.0	IC	OIL	NONE	RETIRED		NO	JUL 77
	3	1.0	IC	OIL	NONE	RETIRED		NO	JUL 77
	4	1.0	IC	OIL	NONE	RETIRED		NO	JUL 77
PLANT: HUMBOLDT	COUNTY: HUMBOLDT								
	1	8.0	ST	UNK	UNK	EXISTING	1950	NO	NOV 75
	2	8.0	ST	UNK	UNK	EXISTING	1950	NO	NOV 75
	3	12.0	ST	UNK	UNK	EXISTING	1951	NO	NOV 75
	4	17.0	ST	UNK	UNK	EXISTING	1953	NO	NOV 75
PLANT: PLAINFIELD	COUNTY: BUTLER								
	1	1.0	IC	OIL	NONE	RETIRED	1975	NO	MAR 77
	2	2.0	IC	OIL	NONE	RETIRED	1975	NO	MAR 77
	3	2.0	IC	OIL	NONE	RETIRED	1975	NO	MAR 77
PLANT: SHERWOOD	COUNTY: CALHOUN								
	1	2.0	IC	OIL	NONE	RETIRED	1976	NO	JUL 77
	2	1.0	IC	OIL	NONE	RETIRED	1976	NO	JUL 77
PLANT: WISDOM, EARL F	COUNTY: CLAY								
	1	38.0	ST	COAL	UNK	EXISTING	1960	NO	JUN 76
CORNING MUNICIPAL UTILITIES									
PLANT: CORNING	COUNTY: ADAMS								
	1	1.0	IC	OIL	NONE	EXISTING	1945	NO	JUL 77
	2	1.0	IC	OIL	NONE	EXISTING	1950	NO	JUL 77
	3	2.0	IC	OIL	NONE	EXISTING	1955	NO	JUL 77
	4	2.0	IC	OIL	NONE	EXISTING	1938	NO	JUL 77
DAYTON LIGHT & POWER									
PLANT: DAYTON	COUNTY: WEBSTER								
	1	1.0	IC	FO2	NG	EXISTING	1959	NO	JUN 78
	2	1.0	IC	FO2	NONE	EXISTING	1951	NO	JUN 78

IOWA

UNIT NAMEPLATE	UNIT	PRIMARY	ALTERNATIVE	STATUS	DATE	JOINTLY	LAST
NUMBER RATING-MW	TYPE	FUEL	FUEL			OWNED	UPDATE
DAYTON LIGHT & POWER							
PLANT: DAYTON							
COUNTY: WEBSTER							
3	1.0	IC	FO2	NONE	EXISTING	1947	NO JUN 78
4	1.0	IC	FO2	NG	EXISTING	1939	NO JUN 78
DENISON MUNICIPAL UTILITIES							
PLANT: DENISON							
COUNTY: CRAWFORD							
1	1.0	IC	UNK	UNK	EXISTING	1955	NO NOV 75
3	2.0	ST	UNK	UNK	EXISTING	1941	NO NOV 75
4	3.0	ST	UNK	UNK	EXISTING	1950	NO NOV 75
DURANT MUNICIPAL ELECTRIC PLANT							
PLANT: DURANT							
COUNTY: CEDAR							
1	0.2	IC	FO2	NONE	EXISTING	1942	NO OCT 77
2	0.2	IC	FO2	NONE	EXISTING	1942	NO OCT 77
3	0.3	IC	FO2	NONE	EXISTING	1945	NO OCT 77
4	0.6	IC	FO2	NONE	EXISTING	1954	NO OCT 77
5	0.6	IC	FO2	NONE	EXISTING	1958	NO OCT 77
6	0.2	IC	FO2	NONE	EXISTING	1951	NO OCT 77
7	2.1	IC	FO2	NG	EXISTING	1970	NO OCT 77
EASTERN IOWA LIGHT & POWER COOP							
PLANT: FAIR STATION							
COUNTY: MUSCATINE							
1	25.0	ST	BIT	GAS	EXISTING	1960	NO OCT 77
2	38.0	ST	BIT	GAS	EXISTING	1967	NO OCT 77
ESTHERVILLE, CITY OF MUN ELEC UTIL							
PLANT: ESTERVILLE							
COUNTY: EMMET							
1	1.4	IC	FO2	NONE	RETIRED	1971	NO JUN 78
2	1.6	IC	FO2	GAS	EXISTING	1946	NO JUN 78
3	3.0	IC	FO2	GAS	EXISTING	1960	NO JUN 78
4	4.0	IC	FO2	GAS	EXISTING	1969	NO JUN 78
5	4.0	IC	FO2	GAS	EXISTING	1969	NO JUN 78
6	2.0	IC	FO2	NONE	EXISTING	1950	NO JUN 78
7	3.0	IC	FO2	GAS	EXISTING	1960	NO JUN 78
8	0.4	IC	FO2	NONE	EXISTING	1948	NO JUN 78
FAIRMONT PUB UTIL COMM							
PLANT: FAIRMONT							
COUNTY: HUMBOLDT							
1	2.0	ST	COAL	FO6	EXISTING	1935	NO JUN 78
2	3.0	ST	UNK	UNK	SHUTDOWN	1937	NO JUN 78
3	4.0	ST	COAL	FO6	EXISTING	1945	NO JUN 78

IOWA

UNIT NUMBER	NAMEPLATE RATING-MW	UNIT TYPE	PRIMARY FUEL	ALTERNATIVE FUEL	STATUS	DATE	JOINTLY OWNED	LAST UPDATE
FAIRMONT PUB UTIL COMM PLANT: FAIRMONT								
COUNTY: HUMBOLDT								
4	4.0	ST	COAL	FO6	EXISTING	1949	NO	JUN 78
5	13.0	ST	COAL	FO6	EXISTING	1959	NO	JUN 78
FOREST CITY MUNICIPAL UTILITIES(IA) PLANT: FOREST CITY								
COUNTY: WINNEBAGO								
1	1.0	IC	UNK	UNK	EXISTING	1955	NO	NOV 75
2	3.0	IC	UNK	UNK	EXISTING	1965	NO	NOV 75
3	4.0	IC	UNK	UNK	EXISTING	1969	NO	NOV 75
4	1.0	IC	UNK	UNK	EXISTING	1946	NO	NOV 75
5	1.0	IC	UNK	UNK	EXISTING	1950	NO	NOV 75
GOWRIE LIGHT & WATER PLANT PLANT: GOWRIE								
COUNTY: WEBSTER								
1	1.2	IC	NG	FO2	EXISTING	1959	NO	JUN 78
2	1.2	IC	NG	FO2	EXISTING	1968	NO	JUN 78
3	0.3	IC	NG	FO2	EXISTING	1949	NO	JUN 78
4	0.7	IC	NG	FO2	EXISTING	1954	NO	JUN 78
GRAETTINGER MUN LIGHT PLANT PLANT: GRAETTINGER								
COUNTY: PALO ALTO								
1	1.0	IC	UNK	UNK	EXISTING	1941	NO	NOV 75
2	1.0	IC	UNK	UNK	EXISTING	1941	NO	NOV 75
3	1.0	IC	UNK	UNK	EXISTING	1946	NO	NOV 75
4	1.0	IC	UNK	UNK	EXISTING	1957	NO	NOV 75
GRAND JUNCTION MUN LT PLANT PLANT: GRAND JUNCTION								
COUNTY: GREENE								
1	1.0	IC	UNK	UNK	EXISTING	1952	NO	NOV 75
2	1.0	IC	UNK	UNK	EXISTING	1932	NO	NOV 75
3	1.0	IC	UNK	UNK	EXISTING	1947	NO	NOV 75
4	1.0	IC	UNK	UNK	EXISTING	1959	NO	NOV 75
5	1.0	IC	UNK	UNK	EXISTING	1968	NO	NOV 75
GREENFIELD MUNICIPAL UTILITIES PLANT: GREENFIELD								
COUNTY: ADAIR								
1	2.0	IC	NG	FO2	EXISTING	1961	NO	JUN 78
2	1.0	IC	NG	FO2	EXISTING	1952	NO	JUN 78
3	1.0	IC	FO2	FO2	EXISTING	1941	NO	JUN 78
4	1.0	IC	FO2	FO2	EXISTING	1939	NO	JUN 78
5	3.0	IC	NG	FO2	EXISTING	1973	NO	JUN 78

IOWA

UNIT NUMBER	NAMEPLATE RATING-MW	UNIT TYPE	PRIMARY FUEL	ALTERNATIVE FUEL	STATUS	DATE	JOINTLY OWNED	LAST UPDATE
GRUNDY CENTER MUN LT & PWR PLANT: GRUNDY CENTER								
COUNTY: GRUNDY								
1	1.0	ST	UNK	UNK	RETIRED		NO	OCT 77
2	1.0	ST	UNK	UNK	RETIRED		NO	OCT 77
IC1	2.2	IC	OIL	NG	EXISTING	1963	NO	OCT 77
IC2	3.5	IC	OIL	NG	EXISTING	1972	NO	OCT 77
HARLAN MUNICIPAL UTILITIES PLANT: HARLAN								
COUNTY: SHELBY								
1	2.0	IC	FO2	NONE	EXISTING	1946	NO	JUN 78
2	1.0	IC	FO2	NONE	EXISTING	1929	NO	JUN 78
3	1.0	IC	FO2	NONE	EXISTING	1929	NO	JUN 78
4	1.0	IC	FO2	NONE	EXISTING	1936	NO	JUN 78
5	1.0	IC	FO2	NONE	EXISTING	1938	NO	JUN 78
6	2.0	IC	FO2	NONE	EXISTING	1949	NO	JUN 78
HARTLEY, CITY OF MUN UTILITIES PLANT: HARTLEY								
COUNTY: O BRIEN								
1	1.0	IC	FO2	NG	EXISTING	1953	NO	JUN 78
2	0.7	IC	FO2	NG	EXISTING	1947	NO	JUN 78
3	0.4	IC	FO2	NONE	EXISTING	1939	NO	JUN 78
4	0.1	IC	FO2	UNK	EXISTING	1936	NO	JUN 78
5	0.1	IC	FO2	UNK	EXISTING	1926	NO	JUN 78
HAWARDEN, CITY OF MUN UTILITIES PLANT: HAWARDEN								
COUNTY: SIOUX								
1	1.0	IC	FO2	NG	STANDBY	1954	NO	OCT 77
2	1.0	IC	FO2	NONE	STANDBY	1925	NO	OCT 77
3	1.0	IC	FO2	NONE	STANDBY	1928	NO	OCT 77
4	1.0	IC	FO2	NG	STANDBY	1946	NO	OCT 77
INDEPENDENCE, CITY OF, (IA) PLANT: INDEPENDENCE								
COUNTY: BUCHANAN								
1	3.0	IC	UNK	UNK	EXISTING	1957	NO	NOV 75
2	1.0	IC	UNK	UNK	EXISTING	1941	NO	NOV 75
3	1.0	IC	UNK	UNK	EXISTING	1934	NO	NOV 75
4	1.0	IC	UNK	UNK	EXISTING	1948	NO	NOV 75
5	1.0	IC	UNK	UNK	EXISTING	1948	NO	NOV 75
6	3.0	IC	UNK	UNK	EXISTING	1964	NO	NOV 75
7	6.0	IC	UNK	UNK	EXISTING	1973	NO	NOV 75

## IOWA

UNIT NUMBER	NAMEPLATE RATING-MW	UNIT TYPE	PRIMARY FUEL	ALTERNATIVE FUEL	STATUS	DATE	JOINTLY OWNED	LAST UPDATE
INDIANOLA MUN LIGHT & PWR (IA)								
PLANT: INDIANOLA COUNTY: WARREN								
1	0.8	IC	FO2	NONE	EXISTING	1946	NO	OCT 77
2	1.4	IC	FO2	NG	EXISTING	1949	NO	OCT 77
3	1.1	IC	FG2	NG	EXISTING	1953	NO	OCT 77
4	1.5	IC	FO2	NG	EXISTING	1961	NO	OCT 77
5	4.0	IC	FO2	NG	EXISTING	1966	NO	OCT 77
6	5.1	IC	FO2	NG	EXISTING	1970	NO	OCT 77
7	20.6	IC	FO2	NONE	EXISTING	1977	NO	OCT 77
INTERSTATE POWER COMPANY								
PLANT: DUBUQUE COUNTY: DUBUQUE								
1	10.0	ST	NG	FO2	RETIRED		NO	NOV 75
2	15.0	ST	COAL	NG	EXISTING	1929	NO	JUN 78
3	28.7	ST	COAL	NG	EXISTING	1952	NO	JUN 78
4	37.5	ST	COAL	NG	EXISTING	1959	NO	JUN 78
IC1	2.0	IC	OIL	NONE	EXISTING	1966	NO	JUN 78
IC2	2.0	IC	OIL	NONE	EXISTING	1966	NO	JUN 78
PLANT: LANSING COUNTY: ALLAMAKEE								
1	15.0	ST	COAL	NONE	EXISTING	1948	NO	JUN 78
2	11.5	ST	COAL	NONE	EXISTING	1949	NO	JUN 78
3	37.5	ST	COAL	NONE	EXISTING	1957	NO	JUN 78
4	274.5	ST	SUB	NONE	EXISTING	1977	NO	JUN 78
IC1	1.0	IC	OIL	NONE	EXISTING	1970	NO	JUN 78
IC2	1.0	IC	OIL	NONE	EXISTING	1971	NO	JUN 78
PLANT: KAPP, M L COUNTY: CLINTON								
1	18.7	ST	COAL	NG	EXISTING	1947	NO	JUN 78
2	218.4	ST	COAL	NG	EXISTING	1967	NO	JUN 78
PLANT: MASON CITY COUNTY: CERRO GORDO								
2	6.0	ST	OIL	GAS	RETIRED	1977	NO	JUN 78
3	10.0	ST	OIL	GAS	RETIRED	1977	NO	JUN 78
4	8.0	ST	OIL	GAS	RETIRED	1977	NO	JUN 78
PLANT: NEW ALBIN COUNTY: ALLAMAKEE								
1	0.7	IC	OIL	NONE	EXISTING	1970	NO	JUN 78
IOWA ELECTRIC LT & PWR CO								
PLANT: ALBERT CITY COUNTY: BUENA VISTA								
1	1.0	IC	OIL	NONE	RETIRED	1974	NO	JUL 77
PLANT: AMES COUNTY: STORY								
1	1.0	IC	FO2	NG	EXISTING	1960	NO	JUN 78
2	1.0	IC	FO2	NG	EXISTING	1960	NO	JUN 78
PLANT: ANAMOSA COUNTY: JONES								
1	0.4	IC	FO2	NONE	EXISTING	1932	NO	JUN 78
2	0.4	IC	FO2	NONE	EXISTING	1935	NO	JUN 78
PLANT: ARMSTRONG COUNTY: EMMET								
1	1.0	IC	FO2	NONE	EXISTING	1947	NO	JUN 78

## IOWA

	UNIT NUMBER	NAMEPLATE RATING-MW	UNIT TYPE	PRIMARY FUEL	ALTERNATIVE FUEL	STATUS	DATE	JOINTLY OWNED	LAST UPDATE
IOWA ELECTRIC LT & PWR CO									
PLANT: ARMSTRONG			COUNTY: EMMET						
	2	0.4	IC	FO2	NONE	EXISTING	1926	NO	JUN 78
	3	0.4	IC	FO2	NONE	EXISTING	1927	NO	JUN 78
	4	0.4	IC	FO2	NONE	EXISTING	1928	NO	JUN 78
PLANT: BELMONT			COUNTY: WRIGHT						
	1	1.1	IC	FO2	NG	EXISTING	1949	NO	JUN 78
	2	1.1	IC	FO2	NG	EXISTING	1949	NO	JUN 78
PLANT: BOONE			COUNTY: BOONE						
	1HP	10.0	ST	BIT	NG	EXISTING	1946	NO	JUN 78
	2HP	17.0	ST	BIT	NG	EXISTING	1953	NO	JUN 78
	2LP	3.5	ST	BIT	MUL	EXISTING	1947	NO	JUN 78
	4LP	3.5	ST	BIT	MUL	EXISTING	1923	NO	JUN 78
PLANT: BRITT			COUNTY: HANCOCK						
	1	1.1	IC	FO2	NG	EXISTING	1949	NO	JUN 78
	2	1.1	IC	FO2	NG	EXISTING	1950	NO	JUN 78
	3	1.1	IC	FO2	NG	EXISTING	1951	NO	JUN 78
	4	1.1	IC	FO2	NG	EXISTING	1952	NO	JUN 78
PLANT: 6TH STREET			COUNTY: LINN						
	1	10.0	ST	BIT	MUL	EXISTING	1921	NO	JUN 78
	2	6.0	ST	BIT	MUL	EXISTING	1930	NO	JUN 78
	4	15.0	ST	BIT	MUL	EXISTING	1941	NO	JUN 78
	5	7.5	ST	BIT	MUL	EXISTING	1917	NO	JUN 78
	6	10.0	ST	BIT	MUL	EXISTING	1925	NO	JUN 78
	7	15.0	ST	BIT	MUL	EXISTING	1944	NO	JUN 78
	8	28.8	ST	BIT	MUL	EXISTING	1950	NO	JUN 78
PLANT: DE WITT			COUNTY: CLINTON						
	1	1.0	IC	FO2	NONE	EXISTING	1948	NO	JUN 78
	2	1.0	IC	FO2	NONE	EXISTING	1948	NO	JUN 78
PLANT: ARNOLD, DUANE			COUNTY: LINN						
	1	597.0	NB	URAN	NONE	EXISTING	1975	YES	JUN 78
PLANT: ELDORA			COUNTY: HARDIN						
	1	1.1	IC	FO2	NONE	EXISTING	1949	NO	JUN 78
	2	1.1	IC	FO2	NONE	EXISTING	1949	NO	JUN 78
PLANT: FAIRFIELD			COUNTY: JEFFERSON						
	1	1.0	IC	FO2	NONE	EXISTING	1948	NO	JUN 78
	2	1.0	IC	FO2	NONE	EXISTING	1948	NO	JUN 78
	3	1.0	IC	FO2	NG	EXISTING	1952	NO	JUN 78
PLANT: GEORGE			COUNTY: LYON						
	1	1.0	IC	FO2	NONE	EXISTING	1924	NO	JUN 78
	2	0.1	IC	FO2	NONE	EXISTING	1942	NO	JUN 78
	3	0.2	IC	FO2	NONE	EXISTING	1946	NO	JUN 78
PLANT: GUTHERIE CENTER			COUNTY: GUTHERIE						
	1	1.0	IC	OIL	NONE	RETIRED	1977	NO	JUN 78
	2	1.0	IC	OIL	NONE	RETIRED	1977	NO	JUN 78
PLANT: IOWA FALLS			COUNTY: HARDIN						
	1	0.5	HY	WATER	NONE	EXISTING	1926	NO	JUN 78

IOWA

	UNIT NUMBER	NAMEPLATE RATING-MW	UNIT TYPE	PRIMARY FUEL	ALTERNATIVE FUEL	STATUS	DATE	JOINTLY OWNED	LAST UPDATE
IOWA ELECTRIC LT & PWR CO									
PLANT: IOWA FALLS	COUNTY: HARDIN								
	3	4.0	ST	GAS	COAL	RETIRED		NO	JUN 76
	4	10.0	ST	BIT	NONE	EXISTING	1945	NO	JUN 76
PLANT: JEFFERSON	COUNTY: GREENE								
	1	0.5	IC	FO2	NONE	EXISTING	1929	NO	JUN 78
	2	1.0	IC	FO2	NONE	EXISTING	1949	NO	JUN 78
	3	1.0	IC	FO2	NONE	EXISTING	1949	NO	JUN 78
PLANT: MAQUOKETA	COUNTY: JACKSON								
	1	0.6	HY	WATER	NONE	EXISTING	1924	NO	JUN 78
	2	0.6	HY	WATER	NONE	EXISTING	1924	NO	JUN 78
PLANT: MARSHALLTOWN	COUNTY: MARSHALL								
	1	2.5	IC	NG	OIL	EXISTING	1941	NO	JUN 78
	2	2.5	IC	NG	OIL	EXISTING	1942	NO	JUN 78
	3	5.0	IC	NG	OIL	RETIRED	1974	NO	JUL 77
	4	150.0	IC	OIL	NONE	EXISTING	1978	NO	NOV 78
PLANT: NEVADA	COUNTY: STORY								
	1	1.0	IC	OIL	NONE	RETIRED		NO	JUL 77
	2	1.0	IC	OIL	NONE	RETIRED		NO	JUL 77
	3	1.0	IC	OIL	NONE	RETIRED		NO	JUL 77
PLANT: PERRY	COUNTY: DALLAS								
	1	0.5	IC	FO2	NONE	EXISTING	1926	NO	JUN 78
	2	0.5	IC	FO2	NONE	EXISTING	1927	NO	JUN 78
	4	1.0	ST	GAS	MUL	RETIRED	1976	NO	JUN 78
	5	1.0	IC	FO2	NONE	EXISTING	1949	NO	JUN 78
	6	1.0	IC	FO2	NONE	EXISTING	1949	NO	JUN 78
	7	1.0	IC	FO2	NONE	EXISTING	1949	NO	JUN 78
PLANT: PETERSON	COUNTY: CLAY								
	1	0.8	IC	FO2	NONE	EXISTING	1947	NO	JUN 78
	2	1.0	IC	FO2	NONE	EXISTING	1947	NO	JUN 78
PLANT: PRAIRIE CREEK	COUNTY: LINN								
	4	149.0	ST	BIT	NG	EXISTING	1968	NO	JUN 78
PLANT: SIBLEY	COUNTY: OSCEOLA								
	1	0.4	IC	FO2	NONE	EXISTING	1927	NO	JUN 78
	2	0.4	IC	FO2	NONE	EXISTING	1927	NO	JUN 78
	3	1.1	IC	GAS	FO2	EXISTING	1952	NO	JUN 78
PLANT: SIOUX RAPIDS	COUNTY: BUENA VISTA								
	1	1.0	IC	OIL	NONE	RETIRED	1976	NO	JUL 77
PLANT: SPIRIT LAKE	COUNTY: DICKINSON								
	1	0.5	IC	FO2	NONE	EXISTING	1929	NO	JUN 78
	2	0.7	IC	FO2	NG	EXISTING	1941	NO	JUN 78
	3	0.7	IC	FO2	NONE	EXISTING	1937	NO	JUN 78
	4	1.0	IC	FO2	NG	EXISTING	1947	NO	JUN 78
	5	0.7	IC	FO2	NG	EXISTING	1947	NO	JUN 78
PLANT: SUTHERLAND	COUNTY: MARSHALL								
	1	37.5	ST	BIT	NG	EXISTING	1955	NO	JUN 78
	2	37.5	ST	BIT	NG	EXISTING	1955	NO	JUN 78

IOWA

	UNIT NUMBER	NAMEPLATE RATING-MW	UNIT TYPE	PRIMARY FUEL	ALTERNATIVE FUEL	STATUS	DATE	JOINTLY OWNED	LAST UPDATE
IOWA ELECTRIC LT & PWR CO									
PLANT: SUTHERLAND	COUNTY: MARSHALL								
	3	81.6	ST	BIT	NG	EXISTING	1961	NO	JUN 78
PLANT: TOLEDO	COUNTY: TAMA								
	1	1.0	IC	OIL	NONE	RETIRED	1976	NO	JUL 77
	2	1.0	IC	OIL	NONE	RETIRED	1976	NO	JUL 77
IOWA-ILLINOIS GAS & ELECTRIC CO									
PLANT: CORALVILLE	COUNTY: JOHNSON								
	1	18.0	GT	FO2	NG	EXISTING	1970	NO	JUN 78
	2	18.0	GT	FO2	NG	EXISTING	1970	NO	JUN 78
	3	18.0	GT	FO2	NG	EXISTING	1970	NO	JUN 78
	4	18.0	GT	FO2	NG	EXISTING	1970	NO	JUN 78
PLANT: MANSON	COUNTY: WEBSTER								
	1	1.0	IC	FO2	NONE	EXISTING	1948	NO	JUN 78
PLANT: RIVERSIDE	COUNTY: SCOTT								
	1	20.0	ST	NG	NONE	EXISTING	1925	NO	JUN 78
	3	20.0	ST	BIT	NG	EXISTING	1937	NO	JUN 78
	4	46.0	ST	BIT	NG	EXISTING	1949	NO	JUN 78
	5	136.0	ST	BIT	NG	EXISTING	1961	NO	JUN 78
	GT1	18.0	GT	FO2	NONE	EXISTING	1968	NO	JUN 78
	GT2	18.0	GT	FO2	NONE	EXISTING	1968	NO	JUN 78
	GT3	18.0	GT	FO2	NONE	EXISTING	1968	NO	JUN 78
	GT4	18.0	GT	FO2	NONE	EXISTING	1968	NO	JUN 78
	2HS	2.5	ST	BIT	NG	EXISTING	1937	NO	JUN 78
	3HS	5.0	ST	BIT	NG	EXISTING	1949	NO	JUN 78
PLANT: LOUISA	COUNTY: LOUISA								
	1	650.0	ST	COAL	UNK	PROJECTD	1983	NO	DEC 79
IOWA POWER & LIGHT CO									
PLANT: COUNCIL BLUFFS	COUNTY: POTTAWATTAMIE								
	1	49.0	ST	SUB	NG	EXISTING	1954	NO	NOV 77
	2	81.6	ST	SUB	NG	EXISTING	1958	NO	NOV 77
	3	650.0	ST	BIT	NONE	EXISTING	1978	YES	JAN 79
PLANT: DES MOINES	COUNTY: POLK								
	1	20.0	ST	COAL	NG	RETIRED		NO	JUN 76
	2	30.0	ST	COAL	NG	RETIRED		NO	JUN 76
	3	5.0	ST	COAL	NG	RETIRED		NO	JUN 76
	4	35.0	ST	NG	NONE	EXISTING	1938	NO	NOV 77
	5	46.0	ST	FO2	NG	EXISTING	1950	NO	NOV 77
	6	75.0	ST	SUB	NG	EXISTING	1954	NO	NOV 77
	7	113.6	ST	SUB	NG	EXISTING	1964	NO	NOV 77
PLANT: RIVER HILLS	COUNTY: POLK								
	1	15.5	GT	FO2	NG	EXISTING	1966	NO	NOV 77
	2	15.5	GT	FO2	NG	EXISTING	1966	NO	NOV 77

## IOWA

	UNIT NUMBER	NAMEPLATE RATING-MW	UNIT TYPE	PRIMARY FUEL	ALTERNATIVE FUEL	STATUS	DATE	JOINTLY OWNED	LAST UPDATE
IOWA POWER & LIGHT CO									
PLANT: RIVER HILLS									
	COUNTY: POLK								
	3	15.5	GT	FO2	NG	EXISTING	1966	NO	NOV 77
	4	15.5	GT	FO2	NG	EXISTING	1966	NO	NOV 77
	5	15.5	GT	FO2	NG	EXISTING	1967	NO	NOV 77
	6	15.5	GT	FO2	NG	EXISTING	1967	NO	NOV 77
	7	15.5	GT	FO2	NG	EXISTING	1968	NO	NOV 77
	8	15.5	GT	FO2	NG	EXISTING	1968	NO	NOV 77
PLANT: CENTRAL IOWA									
	COUNTY: JASPER								
	1	1260.0	NU	URAN	NONE	CANCELLED		YES	MAR 77
PLANT: SYCAMORE									
	COUNTY: POLK								
	1	78.8	GT	FO2	NONE	EXISTING	1974	NO	NOV 77
	2	78.8	GT	FO2	NONE	EXISTING	1974	NO	NOV 77
IOWA PUBLIC SERVICE CO									
PLANT: AUDUBON									
	COUNTY: AUDUBON								
	1	0.6	IC	FO2	NONE	EXISTING	1929	NO	JUN 78
	2	1.0	IC	FO2	NONE	EXISTING	1945	NO	JUN 78
	3	1.2	IC	FO2	NONE	EXISTING	1948	NO	JUN 78
PLANT: BIG SIOUX									
	COUNTY: WOODBURY								
	1	10.0	ST	NG	OIL	RETIRED	1975	NO	MAR 77
	2	11.0	ST	NG	OIL	RETIRED	1975	NO	MAR 77
	3	10.0	ST	NG	OIL	RETIRED	1975	NO	MAR 77
	4	10.0	ST	NG	OIL	RETIRED	1975	NO	MAR 77
PLANT: CARROLL									
	COUNTY: CARROLL								
	1	5.3	ST	BIT	NG	EXISTING	1952	NO	JUN 78
	2	5.3	ST	BIT	NG	EXISTING	1953	NO	JUN 78
	IC1	0.9	IC	FO2	NONE	EXISTING	1931	NO	JUN 78
	IC3	1.0	IC	FO2	NONE	EXISTING	1938	NO	JUN 78
PLANT: CHEROKEE									
	COUNTY: CHEROKEE								
	1	1.0	IC	FO2	NONE	EXISTING	1937	NO	JUN 78
	2	1.2	IC	FO2	NONE	EXISTING	1948	NO	JUN 78
PLANT: EAGLE GROVE									
	COUNTY: WRIGHT								
	1	8.0	ST	BIT	NG	EXISTING	1949	NO	JUN 78
	IC1	1.3	IC	FO2	NONE	EXISTING	1941	NO	JUN 78
PLANT: EMMETSBURG									
	COUNTY: PALO ALTO								
	2	1.2	IC	FO2	NONE	EXISTING	1947	NO	JUN 78
	3	1.2	IC	FO2	NONE	EXISTING	1954	NO	JUN 78
PLANT: NEAL, GEORGE									
	COUNTY: WOODBURY								
	1	147.0	ST	BIT	NG	EXISTING	1964	NO	JUN 78
	2	330.0	ST	BIT	NONE	EXISTING	1972	NO	JUN 78
	3	550.0	ST	BIT	NONE	EXISTING	1975	YES	JUN 78
	4	640.0	ST	COAL	NONE	EXISTING	1979	YES	JAN 80
	IC1	2.9	IC	CIL	NONE	EXISTING	1967	NO	JUN 78
	IC2	2.9	IC	OIL	NONE	EXISTING	1967	NO	JUN 78
PLANT: HAMPTON									
	COUNTY: FRANKLIN								
	1	0.8	IC	FO2	NONE	EXISTING	1935	NO	JUN 78

IOWA

	UNIT NUMBER	NAMEPLATE RATING-MW	UNIT TYPE	PRIMARY FUEL	ALTERNATIVE FUEL	STATUS	DATE	JOINTLY OWNED	LAST UPDATE
IOWA PUBLIC SERVICE CO									
PLANT: HAMPTON	COUNTY: FRANKLIN								
	2	1.2	IC	FO2	NONE	EXISTING	1948	NO	JUN 78
PLANT: HAWKEYE	COUNTY: BUENA VISTA								
	1	8.0	ST	BIT	NG	EXISTING	1949	NO	JUN 78
	2	11.5	ST	BIT	NG	EXISTING	1954	NO	JUN 78
PLANT: IDA GROVE	COUNTY: IDA								
	2	1.0	IC	OIL	NONE	RETIRED		NO	JUL 77
	3	1.0	IC	OIL	NONE	RETIRED		NO	JUL 77
PLANT: KIRK	COUNTY: WOODBURY								
	1	8.0	ST	FO2	NG	EXISTING	1952	NO	JUN 78
	3	1.0	ST	FO2	NG	EXISTING	1935	NO	JUN 78
	4	1.5	ST	FO2	NG	EXISTING	1939	NO	JUN 78
	5	8.0	ST	FO2	NG	EXISTING	1948	NO	JUN 78
PLANT: MAYNARD	COUNTY: BLACK HAWK								
	1	5.0	ST	UNK	UNK	RETIRED		NO	MAY 75
	2	5.0	ST	UNK	UNK	RETIRED		NO	MAY 75
	4	10.0	ST	NG	NONE	RETIRED	1976	NO	JUN 78
	5	10.0	ST	NG	NONE	RETIRED	1976	NO	JUN 78
	6	23.0	ST	NG	FO2	EXISTING	1951	NO	JUN 78
	7	54.0	ST	BIT	NG	EXISTING	1958	NO	JUN 78
PLANT: PARR	COUNTY: FLOYD								
	1	18.0	GT	FO2	NG	EXISTING	1969	NO	JUN 78
	2	18.0	GT	FO2	NG	EXISTING	1969	NO	JUN 78
PLANT: SAC CITY	COUNTY: SAC								
	1	1.0	IC	UNK	UNK	RETIRED	1975	NO	MAR 77
	2	1.0	IC	UNK	UNK	RETIRED	1975	NO	MAR 77
	3	1.0	IC	UNK	UNK	RETIRED	1975	NO	MAR 77
	4	1.2	IC	FO2	NONE	EXISTING	1947	NO	JUN 78
	5	1.3	IC	FO2	NONE	EXISTING	1951	NO	JUN 78
PLANT: SHELDON	COUNTY: O BRIEN								
	2	1.0	IC	UNK	UNK	RETIRED		NO	JUN 76
	4	1.0	IC	OIL	NONE	RETIRED		NO	JUL 77
	5	1.0	IC	OIL	NONE	RETIRED		NO	JUL 77
PLANT: STORM LAKE	COUNTY: BUENA VISTA								
	3	1.2	IC	FO2	NONE	EXISTING	1948	NO	JUN 78
	4	1.2	IC	FO2	NONE	EXISTING	1948	NO	JUN 78
PLANT: WHITING	COUNTY: MONONA								
	1	1.0	IC	UNK	UNK	RETIRED	1975	NO	MAR 77
PLANT: ELECTRIFARM	COUNTY: BLACK HAWK								
	1	71.2	GT	FO2	NONE	EXISTING	1975	NO	JUN 78
	2	46.9	GT	FO2	NONE	EXISTING	1977	NO	JUN 79
	3	103.9	GT	FO2	NONE	EXISTING	1978	NO	JAN 79

## IOWA

	UNIT NUMBER	NAMEPLATE RATING-MW	UNIT TYPE	PRIMARY FUEL	ALTERNATIVE FUEL	STATUS	DATE	JOINTLY OWNED	LAST UPDATE
IOWA SOUTHERN UTILITIES CO									
PLANT: BRIDGEPORT	COUNTY: MONROE								
	1	23.0	ST	BIT	FO2	EXISTING	1953	NO	JUN 78
	2	23.0	ST	BIT	FO2	EXISTING	1953	NO	JUN 78
	3	25.0	ST	BIT	FO2	EXISTING	1957	NO	JUN 78
PLANT: BURLINGTON	COUNTY: DES MOINES								
PLANT: CENTERVILLE	1	212.0	ST	BIT	NONE	EXISTING	1968	NO	JUN 78
	COUNTY: APPANOOSE								
	1	2.0	IC	OIL	NONE	EXISTING	1963	NO	JUN 78
	2	2.0	IC	OIL	NONE	EXISTING	1963	NO	JUN 78
	3	2.0	IC	OIL	NONE	EXISTING	1963	NO	JUN 78
PLANT: CRESTON	COUNTY: UNION								
	1	1.0	IC	GAS	OIL	EXISTING	1949	NO	JUN 78
	2	1.0	IC	GAS	OIL	EXISTING	1949	NO	JUN 78
PLANT: WASHINGTON	COUNTY: WASHINGTON								
	1	1.0	IC	NG	OIL	RETIRED	1976	NO	APR 77
	2	1.0	IC	NG	OIL	RETIRED	1976	NO	APR 77
PLANT: WAPELLO	COUNTY: LOUISA								
	1-3	1.0	IC	OIL	NONE	EXISTING	1938	NO	JUN 78
PLANT: OTTUMWA	COUNTY: WAPELLO								
	1	726.0	ST	BIT	NONE	PROJECTD	1981	YES	JAN 79
IOWA STATE UNIV OF SCI & TECHNOL									
PLANT: CENTRAL HEATING	COUNTY: STORY								
	1	3.0	ST	COAL	GAS	EXISTING	1949	NO	OCT 77
	2	3.0	ST	COAL	GAS	EXISTING	1949	NO	OCT 77
	3	2.0	ST	COAL	GAS	RETIRED	1974	NO	NOV 75
	4	6.0	ST	COAL	GAS	EXISTING	1961	NO	OCT 77
	5	12.0	ST	COAL	GAS	EXISTING	1970	NO	OCT 77
KEOSAUQUA LIGHT & POWER, CITY OF									
PLANT: KEOSAUQUA	COUNTY: VAN BUREN								
	1-3	1.0	IC	OIL	NONE	EXISTING	1949	NO	JUL 77
KIMBALLTON MUN LIGHT PLANT									
PLANT: KIMBALLTON	COUNTY: AUDUBON								
	2	1.0	IC	UNK	UNK	EXISTING	1928	NO	NOV 75
	3	1.0	IC	UNK	UNK	EXISTING	1945	NO	NOV 75
	4	1.0	IC	UNK	UNK	EXISTING	1949	NO	NOV 75
	5	1.0	IC	UNK	UNK	EXISTING	1970	NO	NOV 75

IOWA

UNIT NAME	PLATE NUMBER	UNIT RATING-MW	UNIT TYPE	PRIMARY FUEL	ALTERNATIVE FUEL	STATUS	DATE	JOINTLY OWNED	LAST UPDATE
LA PORTE CITY MUNICIPAL UTILITIES									
PLANT: LA PORTE COUNTY: BLACK HAWK									
		1	IC	FO2	NONE	RETIRED	1977	NO	JUN 78
		2	IC	NG	FO2	EXISTING	1963	NO	JUN 78
		3	IC	FO2	NONE	EXISTING	1940	NO	JUN 78
		4	IC	FO2	NONE	EXISTING	1950	NO	JUN 78
		5	IC	NG	FO2	EXISTING	1956	NO	JUN 78
LAKE MILLS MUN LIGHT PLANT (IA)									
PLANT: LAKE MILLS COUNTY: WINNEBAGO									
		1	IC	UNK	UNK	EXISTING	1931	NO	NOV 75
		2	IC	UNK	UNK	EXISTING	1937	NO	NOV 75
		3	IC	UNK	UNK	EXISTING	1956	NO	NOV 75
		4	IC	UNK	UNK	EXISTING	1962	NO	NOV 75
		5	IC	UNK	UNK	EXISTING	1969	NO	NOV 75
LAKE PARK MUN UTILITIES (IA)									
PLANT: LAKE PARK COUNTY: DICKINSON									
		1	IC	FO2	NONE	STANDBY	1949	NO	JUN 78
		2	IC	FO2	NONE	STANDBY	1950	NO	JUN 78
		3	IC	FO2	NONE	STANDBY	1958	NO	JUN 78
LAMONI MUNICIPAL UTILITIES									
PLANT: LAMONI COUNTY: DECATUR									
		1	IC	UNK	UNK	EXISTING	1973	NO	NOV 75
		2	IC	UNK	UNK	EXISTING	1940	NO	NOV 75
		3	IC	UNK	UNK	EXISTING	1941	NO	NOV 75
		4	IC	UNK	UNK	EXISTING	1948	NO	NOV 75
		5	IC	UNK	UNK	EXISTING	1955	NO	NOV 75
LAURENS MUN LT & PWR PLANT									
PLANT: LAURENS COUNTY: POCAHONTAS									
		2	IC	UNK	UNK	EXISTING	1949	NO	NOV 75
		3	IC	UNK	UNK	EXISTING	1952	NO	NOV 75
		4	IC	UNK	UNK	EXISTING	1951	NO	NOV 75
LENOX MUNICIPAL LIGHT PLANT									
PLANT: LENOX COUNTY: TAYLOR									
		1	IC	FO2	NONE	STANDBY	1948	NO	JUN 78
		2	IC	FO2	NONE	STANDBY	1965	NO	JUN 78
		3	IC	FO2	NONE	STANDBY	1966	NO	JUN 78

## IOWA

UNIT NAMEPLATE	UNIT PRIMARY	ALTERNATIVE	STATUS	DATE	JOINTLY	LAST
NUMBER RATING-MW	FUEL	FUEL			OWNED	UPDATE
MANILLA MUN SERVICE DEPT						
PLANT: MANILLA COUNTY: CRAWFORD						
3	0.4	IC	FO2	NONE	EXISTING	1955 NO OCT 77
4	0.6	IC	FO2	NONE	EXISTING	1951 NO OCT 77
MANNING MUNICIPAL LIGHT PLANT						
PLANT: MANNING COUNTY: CARROLL						
1	0.3	IC	CRUDE	NONE	EXISTING	1928 NO OCT 77
2	0.3	IC	CRUDE	NONE	EXISTING	1928 NO OCT 77
3	0.5	IC	CRUDE	NONE	EXISTING	1941 NO OCT 77
4	0.6	IC	CRUDE	NONE	EXISTING	1949 NO OCT 77
MAPLETON MUN CORP LIGHT & PWR DEPT						
PLANT: MAPLETON COUNTY: MONONA						
3	1.0	IC	UNK	UNK	EXISTING	1929 NO NOV 75
4	1.0	IC	UNK	UNK	EXISTING	1947 NO NOV 75
5	1.0	IC	UNK	UNK	EXISTING	1947 NO NOV 75
6	1.0	IC	UNK	UNK	EXISTING	1953 NO NOV 75
MAQUOKETA MUN LT & PWR						
PLANT: MAQUOKETA COUNTY: JACKSON						
1	1.0	IC	UNK	UNK	EXISTING	1949 NO NOV 75
2	1.0	IC	UNK	UNK	EXISTING	1938 NO NOV 75
3	2.0	IC	UNK	UNK	EXISTING	1969 NO NOV 75
4	2.0	IC	UNK	UNK	EXISTING	1943 NO NOV 75
5	2.0	IC	UNK	UNK	EXISTING	1956 NO NOV 75
6	3.0	IC	UNK	UNK	EXISTING	1962 NO NOV 75
MCGREGOR MUNICIPAL UTILITIES						
PLANT: MC GREGOR COUNTY: CLAYTON						
1	1.2	IC	FO2	FO2	EXISTING	1977 NO JUN 78
2	1.0	IC	FO2	FO2	EXISTING	1941 NO JUN 78
3	1.0	IC	FO2	FO2	EXISTING	1955 NO JUN 78
4	1.0	IC	FO2	FO2	RETIRED	1976 NO JUN 78
MILFORD MUNICIPAL UTILITIES (NE)						
PLANT: MILFORD COUNTY: DICKINSON						
1	1.0	IC	UNK	UNK	EXISTING	1954 NO NOV 75
2	1.0	IC	UNK	UNK	EXISTING	1936 NO NOV 75
3	1.0	IC	UNK	UNK	EXISTING	1938 NO NOV 75
4	1.0	IC	UNK	UNK	EXISTING	1949 NO NOV 75

## IOWA

UNIT NUMBER	NAMEPLATE RATING-MW	UNIT TYPE	PRIMARY FUEL	ALTERNATIVE FUEL	STATUS	DATE	JOINTLY OWNED	LAST UPDATE
MONTEZUMA MUN ELEC LT & PWR (IA)								
PLANT: MONTEZUMA COUNTY: POWESHIEK								
1	0.2	IC	FO2	UNK	EXISTING	1940	NO	JUN 78
2	0.2	IC	FO2	UNK	EXISTING	1940	NO	JUN 78
3	0.2	IC	FO2	UNK	EXISTING	1940	NO	JUN 78
4	0.5	IC	FO2	UNK	EXISTING	1947	NO	JUN 78
5	1.1	IC	FO2	UNK	EXISTING	1959	NO	JUN 78
6	1.7	IC	FO2	UNK	EXISTING	1967	NO	JUN 78
7	2.5	IC	FO2	NG	EXISTING	1974	NO	JUN 78
MOUNT PLEASANT MUN UTILS (IA)								
PLANT: MT PLEASANT COUNTY: HENRY								
4	3.0	ST	UNK	UNK	EXISTING	1950	NO	NOV 75
5	1.0	IC	UNK	UNK	EXISTING	1960	NO	NOV 75
6	8.0	ST	UNK	UNK	EXISTING	1966	NO	NOV 75
MUSCATINE, CITY OF								
PLANT: MUSCATINE COUNTY: MUSCATINE								
5	8.0	ST	BIT	NONE	EXISTING	1944	NO	JUN 78
6	13.0	ST	BIT	NG	EXISTING	1949	NO	JUN 78
7	25.0	ST	BIT	NG	EXISTING	1959	NO	JUN 78
8	75.0	ST	EIT	NG	EXISTING	1969	NO	JUN 78
9	165.0	ST	BIT	UNK	PROJECTD	1982	NO	DEC 79
GT1	25.0	GT	OIL	NG	PROJECTD	1980	NO	AUG 76
NEW HAMPTON MUN LIGHT PLANT								
PLANT: NEW HAMPTON COUNTY: CHICKASAW								
3	4.0	IC	NG	FO2	EXISTING	1937	NO	JUN 78
4	6.0	IC	NG	FO2	EXISTING	1973	NO	JUN 78
5	6.0	IC	NG	FO2	EXISTING	1973	NO	JUN 78
OGDEN MUNICIPAL UTILITIES								
PLANT: OGDEN COUNTY: BOONE								
4	1.0	IC	UNK	UNK	EXISTING	1951	NO	NOV 75
5	1.0	IC	UNK	UNK	EXISTING	1958	NO	NOV 75
6	3.0	IC	UNK	UNK	EXISTING	1971	NO	NOV 75
ONAWA, CITY OF MUNICIPAL LT & PWR								
PLANT: ONAWA COUNTY: MONONA								
1	1.0	IC	UNK	UNK	EXISTING	1937	NO	NOV 75
2	1.0	IC	UNK	UNK	EXISTING	1937	NO	NOV 75
3	1.0	IC	UNK	UNK	EXISTING	1938	NO	NOV 75

## IOWA

UNIT NAMEPLATE	UNIT PRIMARY ALTERNATIVE	STATUS	DATE	JOINTLY OWNED	LAST UPDATE
NUMBER RATING-MW	TYPE FUEL FUEL				
ONAWA, CITY OF MUNICIPAL LT & PWR					
PLANT: ONAWA COUNTY: MONONA					
4	1.0 IC UNK UNK	EXISTING	1946	NO	NOV 75
5	1.0 IC UNK UNK	EXISTING	1949	NO	NOV 75
ORANGE CITY MUNICIPAL LIGHT PLANT					
PLANT: ORANGE CITY COUNTY: SIOUX					
1	0.4 IC FO2 NONE	EXISTING	1938	NO	JUN 78
2	1.1 IC FO2 NONE	EXISTING	1948	NO	JUN 78
3	0.7 IC FO2 NONE	EXISTING	1954	NO	JUN 78
4	1.4 IC FO2 NONE	EXISTING	1956	NO	JUN 78
OSAGE MUNICIPAL UTILITIES (IA)					
PLANT: OSAGE COUNTY: MITCHELL					
2	0.5 IC FO2 NG	EXISTING	1941	NO	JUN 78
3	0.5 IC FO2 NONE	EXISTING	1941	NO	JUN 78
4	1.2 IC FO2 NG	EXISTING	1951	NO	JUN 78
5	3.2 IC FO2 NG	EXISTING	1963	NO	JUN 78
6	6.2 IC FO2 NG	EXISTING	1973	NO	JUN 78
OTTUMWA WTR WRKS & HYDRO EL PL					
PLANT: OTTUMWA COUNTY: WAPELLO					
1	1.0 HY WATER NONE	EXISTING	1931	NO	NOV 75
2	1.0 HY WATER NONE	EXISTING	1931	NO	NOV 75
3	1.0 HY WATER NONE	EXISTING	1931	NO	NOV 75
OWATONNA MUNICIPAL PUBLIC UTILITIES					
PLANT: OWATONNA COUNTY: PALO ALTO					
1	2.0 ST NG OIL	EXISTING	1928	NO	JUN 76
2	1.0 ST NG OIL	EXISTING	1924	NO	JUN 76
3	3.0 ST NG OIL	EXISTING	1938	NO	JUN 76
4	4.0 ST NG OIL	EXISTING	1950	NO	JUN 76
5	6.0 ST NG OIL	EXISTING	1957	NO	JUN 76
6	20.0 ST NG OIL	EXISTING	1969	NO	JUN 76
PAULLINA MUN LIGHT PLANT					
PLANT: PAULLINA COUNTY: O BRIEN					
1	1.0 IC UNK UNK	EXISTING	1947	NO	NOV 75
2	1.0 IC UNK UNK	EXISTING	1969	NO	NOV 75

## IOWA

UNIT NUMBER	NAMEPLATE RATING-MW	UNIT TYPE	PRIMARY FUEL	ALTERNATIVE FUEL	STATUS	DATE	JOINTLY OWNED	LAST UPDATE
PELLA MUNICIPAL POWER & LIGHT PLANT: PELLA								
COUNTY: MARION								
3	2.0	ST	BIT	FO2	STANDBY	1948	NO	MAR 78
4	4.0	ST	BIT	FO2	STANDBY	1952	NO	MAR 78
5	12.0	ST	BIT	FO2	STANDBY	1964	NO	MAR 78
6	27.0	ST	BIT	FO2	EXISTING	1972	NO	MAR 78
PRESTON, TOWN OF MUN LT & PWR PLANT: PRESTON								
COUNTY: JACKSON								
3	1.0	IC	UNK	UNK	EXISTING	1947	NO	NOV 75
4	1.0	IC	UNK	UNK	EXISTING	1953	NO	NOV 75
5	1.0	IC	UNK	UNK	EXISTING	1960	NO	NOV 75
7	1.0	IC	UNK	UNK	EXISTING	1968	NO	NOV 75
PRIMGHAR MUNICIPAL LT PLANT PLANT: PRIMGHAR								
COUNTY: O BRIEN								
1	1.0	IC	OIL	NONE	EXISTING	1952	NO	OCT 77
2	1.0	IC	OIL	NONE	EXISTING	1938	NO	OCT 77
3	1.0	IC	OIL	NONE	EXISTING	1938	NO	OCT 77
4	1.0	IC	OIL	NONE	EXISTING	1972	NO	OCT 77
REMSEN MUNICIPAL UTILITIES PLANT: REMSEN								
COUNTY: PLYMOUTH								
1	1.0	IC	UNK	UNK	EXISTING	1939	NO	NOV 75
2	1.0	IC	UNK	UNK	EXISTING	1933	NO	NOV 75
3	1.0	IC	UNK	UNK	EXISTING	1933	NO	NOV 75
4	1.0	IC	UNK	UNK	EXISTING	1947	NO	NOV 75
RENWICK LIGHT & POWER PLANT PLANT: RENWICK								
COUNTY: HUMBOLDT								
1	1.0	IC	UNK	UNK	EXISTING	1936	NO	NOV 75
2	1.0	IC	UNK	UNK	EXISTING	1939	NO	NOV 75
3	1.0	IC	UNK	UNK	EXISTING	1942	NO	NOV 75
ROCK RAPIDS, CITY OF UTIL DIV PLANT: ROCK RAPIDS								
COUNTY: LYON								
1	3.0	IC	FO2	NONE	EXISTING	1968	NO	OCT 77

## IOWA

UNIT NUMBER	NAMEPLATE RATING-MW	UNIT TYPE	PRIMARY FUEL	ALTERNATIVE FUEL	STATUS	DATE	JOINTLY OWNED	LAST UPDATE
ROCKFORD MUN LIGHT PLANT								
PLANT: ROCKFORD COUNTY: FLOYD								
1	1.0	IC	UNK	UNK	EXISTING	1952	NO	NOV 75
2	1.0	IC	UNK	UNK	EXISTING	1946	NO	NOV 75
3	1.0	IC	UNK	UNK	EXISTING	1935	NO	NOV 75
4	1.0	IC	UNK	UNK	EXISTING	1935	NO	NOV 75
5	1.0	IC	UNK	UNK	EXISTING	1961	NO	NOV 75
SANBORN MUNICIPAL LIGHT PLANT								
PLANT: SANBORN COUNTY: O BRIEN								
1	1.0	IC	FO2	NONE	EXISTING	1947	NO	OCT 77
2	1.0	IC	FO2	NONE	EXISTING	1947	NO	OCT 77
3	1.0	IC	FO2	NONE	EXISTING	1949	NO	OCT 77
4	0.7	IC	FO2	NONE	EXISTING	1954	NO	OCT 77
SEYMOUR LIGHT & WATER WORKS								
PLANT: SEYMOUR COUNTY: WAYNE								
1	1.0	IC	UNK	UNK	EXISTING	1939	NO	NOV 75
2	1.0	IC	UNK	UNK	EXISTING	1941	NO	NOV 75
3	1.0	IC	UNK	UNK	EXISTING	1949	NO	NOV 75
4	1.0	IC	UNK	UNK	EXISTING	1956	NO	NOV 75
SIBLEY MUNICIPAL UTILITIES								
PLANT: SIBLEY COUNTY: OSCEOLA								
1	2.0	IC	FO2	NG	EXISTING	1971	NO	JUN 78
2	3.0	ST	BIT	FO2	EXISTING	1948	NO	JUN 78
SIOUX CENTER MUN LT & PWR								
PLANT: SIOUX CENTER COUNTY: SIOUX								
1	0.4	IC	OIL	NG	STANDBY	1949	NO	OCT 77
2	0.4	IC	OIL	NG	STANDBY	1949	NO	OCT 77
3	0.3	IC	OIL	GAS	STANDBY	1949	NO	OCT 79
SPENCER MUNICIPAL UTILITIES (IA)								
PLANT: SPENCER COUNTY: CLAY								
1	8.0	ST	UNK	UNK	RETIRED	1977	NO	JUN 78
3	3.0	ST	UNK	UNK	RETIRED		NO	JUN 76
4	2.0	ST	UNK	UNK	RETIRED		NO	JUN 76
GT1	23.4	GT	JF	NONE	EXISTING	1970	NO	JUN 78

## IOWA

UNIT NUMBER	NAMEPLATE RATING-MW	UNIT TYPE	PRIMARY FUEL	ALTERNATIVE FUEL	STATUS	DATE	JOINTLY OWNED	LAST UPDATE
STATE CENTER MUN LT PLANT PLANT: STATE CENTER								
COUNTY: MARSHALL								
1	1.0	IC	UNK	UNK	EXISTING	1939	NO	NOV 75
2	1.0	IC	UNK	UNK	EXISTING	1946	NO	NOV 75
3	1.0	IC	UNK	UNK	EXISTING	1951	NO	NOV 75
4	1.0	IC	UNK	UNK	EXISTING	1954	NO	NOV 75
5	1.0	IC	UNK	UNK	EXISTING	1961	NO	NOV 75
6	3.0	IC	UNK	UNK	EXISTING	1972	NO	NOV 75
STORY CITY MUN ELEC UTILITY PLANT: STORY CITY								
COUNTY: STORY								
1	1.0	IC	UNK	UNK	EXISTING	1964	NO	NOV 75
2	2.0	IC	UNK	UNK	EXISTING	1972	NO	NOV 75
3	1.0	IC	UNK	UNK	EXISTING	1940	NO	NOV 75
4	1.0	IC	UNK	UNK	EXISTING	1948	NO	NOV 75
5	1.0	IC	UNK	UNK	EXISTING	1954	NO	NOV 75
STRAWBERRY POINT LT & WTR DEPT PLANT: STRAWBERRY POINT								
COUNTY: CLAYTON								
1	1.0	IC	UNK	UNK	EXISTING	1930	NO	NOV 75
2	1.0	IC	UNK	UNK	EXISTING	1930	NO	NOV 75
3	1.0	IC	UNK	UNK	EXISTING	1937	NO	NOV 75
4	1.0	IC	UNK	UNK	EXISTING	1947	NO	NOV 75
5	1.0	IC	UNK	UNK	EXISTING	1954	NO	NOV 75
6	1.0	IC	UNK	UNK	EXISTING	1965	NO	NOV 75
STUART LIGHT & POWER SYSTEM PLANT: STUART								
COUNTY: GUTHRIE								
1	1.0	IC	UNK	UNK	EXISTING	1956	NO	NOV 75
2	1.0	IC	UNK	UNK	EXISTING	1968	NO	NOV 75
3	1.0	IC	UNK	UNK	EXISTING	1938	NO	NOV 75
4	1.0	IC	UNK	UNK	EXISTING	1964	NO	NOV 75
5	1.0	IC	UNK	UNK	EXISTING	1948	NO	NOV 75
SUMMER MUNICIPAL LIGHT DEPT PLANT: SUMMER								
COUNTY: BREMER								
1	3.0	IC	NG	FO2	EXISTING	1972	NO	OCT 77
2	1.0	IC	NG	FO2	EXISTING	1956	NO	OCT 77
3	1.0	IC	FO2	NONE	EXISTING	1946	NO	OCT 77
4	1.0	IC	FO2	NONE	EXISTING	1939	NO	OCT 77
5	1.0	IC	FO2	NONE	EXISTING	1951	NO	OCT 77

MEPLATE UNIT  
 RATING-MW TYPE

MUNICIPAL UTILITIES  
 PLANT: TRAER

COUNTY: TAMA

1	1.0	IC	FO2	NONE	EXISTING	1959	NO	OCT 77
2	1.0	IC	FO2	NONE	EXISTING	1960	NO	OCT 77
3	1.0	IC	FO2	NG	EXISTING	1963	NO	OCT 77
4	1.0	IC	FO2	NG	EXISTING	1963	NO	OCT 77
5	1.0	IC	FO2	NG	EXISTING	1970	NO	OCT 77
6	1.0	IC	FO2	NG	EXISTING	1972	NO	OCT 77

UNION ELECTRIC COMPANY (MO)  
 PLANT: KEOKUK

COUNTY: LEE

1	8.0	HY	WATER	NONE	EXISTING	1913	NO	JUN 78
2	8.0	HY	WATER	NONE	EXISTING	1913	NO	JUN 78
3	8.0	HY	WATER	NONE	EXISTING	1913	NO	JUN 78
4	8.0	HY	WATER	NONE	EXISTING	1913	NO	JUN 78
5	8.0	HY	WATER	NONE	EXISTING	1913	NO	JUN 78
6	8.0	HY	WATER	NONE	EXISTING	1913	NO	JUN 78
7	9.0	HY	WATER	NONE	EXISTING	1913	NO	JUN 78
8	9.0	HY	WATER	NONE	EXISTING	1913	NO	JUN 78
9	9.0	HY	WATER	NONE	EXISTING	1913	NO	JUN 78
10	9.0	HY	WATER	NONE	EXISTING	1913	NO	JUN 78
11	9.0	HY	WATER	NONE	EXISTING	1913	NO	JUN 78
12	9.0	HY	WATER	NONE	EXISTING	1913	NO	JUN 78
13	9.0	HY	WATER	NONE	EXISTING	1913	NO	JUN 78
14	9.0	HY	WATER	NONE	EXISTING	1913	NO	JUN 78
15	9.0	HY	WATER	NONE	EXISTING	1913	NO	JUN 78
16	2.0	HY	WATER	NONE	RETIRED		NO	JUL 76
17	2.0	HY	WATER	NONE	RETIRED		NO	JUL 76

UNIVERSITY OF IOWA, IOWA CTY CAMPUS

PLANT: UNIVERSITY OF IOWA COUNTY: JOHNSON

1	3.0	ST	COAL	MUL	EXISTING	1951	NO	JUL 77
5	3.0	ST	COAL	MUL	EXISTING	1957	NO	JUL 77
6	15.0	ST	COAL	MUL	EXISTING	1975	NO	JUL 77

VILLISCA MUN PWR PLANT  
 PLANT: VILLISCA

COUNTY: MONTGOMERY

1	0.8	IC	NG	FO2	EXISTING	1948	NO	JUN 78
2	0.3	IC	FO2	UNK	EXISTING	1936	NO	JUN 78
3	0.3	IC	NG	FO2	EXISTING	1936	NO	JUN 78
4	1.0	IC	FO2	UNK	EXISTING	1939	NO	JUN 78

## IOWA

UNIT NUMBER	NAMEPLATE RATING-MW	UNIT TYPE	PRIMARY FUEL	ALTERNATIVE FUEL	STATUS	DATE	JOINTLY OWNED	LAST UPDATE
VINTON MUNICIPAL LT PLANT (IA)								
PLANT: VINTON COUNTY: BENTON								
1	1.0	IC	UNK	UNK	EXISTING	1955	NO	JUN 78
2	1.0	IC	UNK	UNK	EXISTING	1929	NO	JUN 78
3	1.0	IC	UNK	UNK	EXISTING	1936	NO	JUN 78
4	1.0	IC	UNK	UNK	EXISTING	1941	NO	JUN 78
5	1.0	IC	UNK	UNK	EXISTING	1946	NO	JUN 78
6	3.0	IC	UNK	UNK	EXISTING	1961	NO	JUN 78
7	4.0	IC	UNK	UNK	EXISTING	1967	NO	JUN 78
WAVERLY, CITY OF MUN UTILITIES								
PLANT: EAST PLANT COUNTY: BREMER								
2	1.0	IC	OIL	NONE	EXISTING	1937	NO	JUN 76
3	1.0	IC	OIL	NONE	EXISTING	1937	NO	JUN 76
4	1.0	IC	OIL	NONE	EXISTING	1942	NO	JUN 76
PLANT: EAST HYDRO COUNTY: BREMER								
1	0.3	HY	WATER	NONE	EXISTING	1921	NO	JUL 77
2	0.3	HY	WATER	NONE	EXISTING	1923	NO	JUL 77
3	0.3	HY	WATER	NONE	EXISTING	1927	NO	JUL 77
PLANT: NORTH PLANT COUNTY: BREMER								
5	1.0	IC	NG	OIL	EXISTING	1948	NO	JUN 76
6	1.0	IC	NG	OIL	EXISTING	1952	NO	JUN 76
7	4.0	IC	NG	OIL	EXISTING	1958	NO	JUN 76
8	4.0	IC	NG	OIL	EXISTING	1967	NO	JUN 76
9	4.0	IC	NG	OIL	EXISTING	1967	NO	JUN 76
WEBSTER CITY MUN LT & PWR								
PLANT: WEBSTER CITY COUNTY: HAMILTON								
1	1.0	ST	UNK	UNK	RETIRED		NO	JUN 76
2	1.0	ST	UNK	UNK	RETIRED		NO	JUN 76
3	2.0	ST	UNK	UNK	RETIRED		NO	JUN 76
4	4.0	ST	UNK	UNK	RETIRED		NO	JUN 76
5	8.0	ST	BIT	NG	STANDBY	1960	NO	OCT 77
6	23.0	GT	OIL	NONE	EXISTING	1972	NO	OCT 77
WEST BEND MUN POWER PLANT								
PLANT: WEST BEND COUNTY: PALO ALTO								
1	1.0	IC	UNK	UNK	EXISTING	1959	NO	NOV 75
2	1.0	IC	UNK	UNK	EXISTING	1940	NO	NOV 75
3	1.0	IC	UNK	UNK	EXISTING	1954	NO	NOV 75
4	2.0	IC	UNK	UNK	EXISTING	1972	NO	NOV 75

## IOWA

UNIT NUMBER	NAMEPLATE RATING-MW	UNIT TYPE	PRIMARY FUEL	ALTERNATIVE FUEL	STATUS	DATE	JOINTLY OWNED	LAST UPDATE
WEST LIBERTY MUNICIPAL ELEC UTIL								
PLANT: WEST LIBERTY COUNTY: MUSCATINE								
3	1.0	IC	FO2	UNK	EXISTING	1946	NO	JUN 78
4	3.0	IC	FO2	UNK	EXISTING	1973	NO	JUN 78
WHITTEMORE MUN LT & PWR CO								
PLANT: WHITTEMORE COUNTY: KOSSUTH								
1	1.0	IC	FO2	NG	EXISTING	1946	NO	JUN 78
2	1.0	IC	FO2	NG	EXISTING	1956	NO	JUN 78
3	1.0	IC	FO2	NG	EXISTING	1950	NO	JUN 78
4	1.0	IC	FO2	NG	EXISTING	1964	NO	JUN 78
WILTON MUN LT & PWR SYSTEM								
PLANT: WILTON JUNCTION COUNTY: MUSCATINE								
1	1.0	IC	UNK	UNK	EXISTING	1958	NO	NOV 75
2	1.0	IC	UNK	UNK	EXISTING	1930	NO	NOV 75
3	1.0	IC	UNK	UNK	EXISTING	1936	NO	NOV 75
4	3.0	IC	UNK	UNK	EXISTING	1969	NO	NOV 75
WINTERSET, CITY OF MUN UTILITIES								
PLANT: WINTERSET COUNTY: MADISON								
1	1.0	IC	UNK	UNK	EXISTING	1947	NO	NOV 75
2	2.0	IC	UNK	UNK	EXISTING	1956	NO	NOV 75
3	2.0	IC	UNK	UNK	EXISTING	1966	NO	NOV 75
4	4.0	IC	UNK	UNK	EXISTING	1972	NO	NOV 75
WOODBINE MUNICIPAL LIGHT & POWER								
PLANT: WOODBINE COUNTY: HARRISON								
1	1.0	IC	UNK	UNK	EXISTING	1941	NO	NOV 75
2	1.0	IC	UNK	UNK	EXISTING	1941	NO	NOV 75
3	1.0	IC	UNK	UNK	EXISTING	1941	NO	NOV 75
4	1.0	IC	UNK	UNK	EXISTING	1949	NO	NOV 75
5	1.0	IC	UNK	UNK	EXISTING	1954	NO	NOV 75
ACKLEY ELEC LT & PWR DEPT								
PLANT: ACKLEY COUNTY: HARDIN								
1	1.0	IC	UNK	UNK	EXISTING	1953	NO	NOV 75
2	2.0	IC	UNK	UNK	EXISTING	1968	NO	NOV 75
3	1.0	IC	UNK	UNK	EXISTING	1937	NO	NOV 75
4	1.0	IC	UNK	UNK	EXISTING	1938	NO	NOV 75
5	1.0	IC	UNK	UNK	EXISTING	1946	NO	NOV 75

## IOWA

	UNIT NUMBER	NAMEPLATE RATING-MW	UNIT TYPE	PRIMARY FUEL	ALTERNATIVE FUEL	STATUS	DATE	JOINTLY OWNED	LAST UPDATE
FORT DODGE MUN UTILITIES									
PLANT: FORT DODGE									
COUNTY: WEBSTER									
	1	1.0	HY	WATER	NONE	RETIRED	1972	NO	OCT 77
TIPTON MUNICIPAL UTILITIES									
PLANT: TIPTON									
COUNTY: CEDAR									
	1	1.3	IC	NG	FO2	RETIRED		NO	OCT 77
	2	1.3	IC	NG	FO2	STANDBY	1973	NO	OCT 77
	3	1.3	IC	NG	FO2	STANDBY	1973	NO	OCT 77
	4	0.3	IC	FO2	NONE	STANDBY	1955	NO	OCT 77
	5	0.3	IC	FO2	NONE	STANDBY	1955	NO	OCT 77
CEDAR RAPIDS WATER POL									
PLANT: CEDAR RAPIDS									
COUNTY: LINN									
	1	1.0	IC	UNK	UNK	RETIRED	1978	NO	NOV 75
HOPKINTON MUNICIPAL UTILITY									
PLANT: HOPKINTON									
COUNTY: DELAWARE									
	3	1.0	IC	FO2	NONE	EXISTING	1947	NO	OCT 77
	4	1.0	IC	FO2	NONE	EXISTING	1951	NO	OCT 77
	5	2.0	IC	FO2	NONE	EXISTING	1973	NO	OCT 77
ALLIED POWER COOP (10)									
PLANT: UNSITED									
COUNTY:									
	1	550.0	ST	COAL	UNK	PROJECTD	1985	NO	
KANSAS									
ANTHONY CITY OF									
PLANT: ANTHONY									
COUNTY: HARPER									
	1	3.0	ST	GAS	OIL	EXISTING	1961	NO	SEP 79
	2	1.5	ST	GAS	OIL	EXISTING	1948	NO	SEP 79
	3	0.8	ST	GAS	OIL	EXISTING	1939	NO	SEP 79
	IC1	4.1	IC	GAS	OIL	EXISTING	1972	NO	SEP 79
ASSOCIATED ELECTRIC COOP, INC									
PLANT: ASHLAND									
COUNTY: CLARK									
	1	0.7	IC	OIL	GAS	EXISTING	1953	NO	SEP 79
	2	0.9	IC	OIL	GAS	EXISTING	1974	NO	SEP 79
	3	1.3	IC	OIL	GAS	EXISTING	1963	NO	SEP 79

KANSAS

UNIT NUMBER	NAMEPLATE RATING-MW	UNIT TYPE	PRIMARY FUEL	ALTERNATIVE FUEL	STATUS	DATE	JOINTLY OWNED	LAST UPDATE
ASSOCIATED ELECTRIC COOP. INC								
PLANT: ASHLAND COUNTY: CLARK								
4	1.3	IC	OIL	GAS	EXISTING	1958	NO	SEP 79
5	1.3	IC	OIL	GAS	EXISTING	1971	NO	SEP 79
ATTICA CITY OF								
PLANT: ATTICA COUNTY: HARPER								
1	0.6	IC	OIL	GAS	EXISTING	1953	NO	SEP 79
2	0.9	IC	OIL	GAS	EXISTING	1970	NO	SEP 79
3	0.2	IC	OIL	GAS	EXISTING	1948	NO	SEP 79
4	0.4	IC	OIL	GAS	EXISTING	1961	NO	SEP 79
5	0.4	IC	OIL	GAS	EXISTING	1961	NO	SEP 79
AUGUSTA, CITY OF								
PLANT: PLANT NO 1 COUNTY: BUTLER								
1	1.1	IC	OIL	GAS	EXISTING	1954	NO	SEP 79
2	0.4	IC	OIL	GAS	EXISTING	1929	NO	SEP 79
3	1.0	IC	OIL	GAS	EXISTING	1949	NO	SEP 79
4	0.7	IC	OIL	GAS	EXISTING	1939	NO	SEP 79
5	2.3	IC	OIL	GAS	EXISTING	1956	NO	SEP 79
6	2.3	IC	OIL	GAS	EXISTING	1956	NO	SEP 79
7	2.0	IC	OIL	GAS	EXISTING	1964	NO	SEP 79
PLANT: PLANT NO 2 COUNTY: BUTLER								
1	4.0	IC	OIL	GAS	EXISTING	1968	NO	SEP 79
2	4.0	IC	OIL	GAS	EXISTING	1968	NO	SEP 79
BALDWIN CITY OF								
PLANT: ATTICA COUNTY: DOUGLAS								
1	0.6	IC	OIL	GAS	EXISTING	1950	NO	SEP 79
3	1.1	IC	OIL	GAS	EXISTING	1970	NO	SEP 79
4	2.1	IC	OIL	GAS	EXISTING	1970	NO	SEP 79
5	1.1	IC	OIL	GAS	EXISTING	1954	NO	SEP 79
6	1.1	IC	OIL	GAS	EXISTING	1964	NO	SEP 79
BELLEVIEW CITY OF								
PLANT: BELLEVILLE COUNTY: REPUBLIC								
1	0.6	IC	OIL	GAS	EXISTING	1946	NO	SEP 79
2	0.6	IC	OIL	GAS	EXISTING	1946	NO	SEP 79
3	0.3	IC	OIL	GAS	EXISTING	1946	NO	SEP 79
4	1.0	IC	OIL	GAS	EXISTING	1955	NO	SEP 79
5	1.8	IC	OIL	GAS	EXISTING	1961	NO	SEP 79
6	3.8	IC	OIL	GAS	EXISTING	1966	NO	SEP 79
7	5.1	IC	OIL	GAS	EXISTING	1971	NO	SEP 79

## KANSAS

UNIT NUMBER	NAMEPLATE RATING-MW	UNIT TYPE	PRIMARY FUEL	ALTERNATIVE FUEL	STATUS	DATE	JOINTLY OWNED	LAST UPDATE
BELOIT, CITY OF PLANT: BELOIT								
COUNTY: MITCHELL								
1	1.5	IC	FO2	GAS	EXISTING	1950	NO	SEP 79
2	1.5	IC	FO2	GAS	EXISTING	1950	NO	SEP 79
3	2.0	IC	FO2	GAS	EXISTING	1960	NO	SEP 79
4	3.5	IC	FO2	GAS	EXISTING	1964	NO	SEP 79
5	0.9	IC	FO2	GAS	EXISTING	1946	NO	SEP 79
6	4.1	IC	FO2	GAS	EXISTING	1970	NO	SEP 79
BOWERSOCK MILLS & POWER CO PLANT: LAWRENCE								
COUNTY: DOUGLAS								
1	0.3	HY	WATER	NONE	EXISTING	1919	NO	JAN 80
2	0.3	HY	WATER	NONE	EXISTING	1922	NO	JAN 80
3	0.3	HY	WATER	NONE	EXISTING	1922	NO	JAN 80
4	0.3	HY	WATER	NONE	EXISTING	1922	NO	JAN 80
5	0.3	HY	WATER	NONE	EXISTING	1925	NO	JAN 80
6	0.3	HY	WATER	NONE	EXISTING	1925	NO	JAN 80
7	0.3	HY	WATER	NONE	EXISTING	1925	NO	JAN 80
BURLINGAME CITY OF PLANT: BURLINGAME								
COUNTY: OSAGE								
1	1.1	IC	OIL	GAS	EXISTING	1973	NO	SEP 79
2	0.6	IC	OIL	GAS	EXISTING	1951	NO	SEP 79
3	0.9	IC	OIL	GAS	EXISTING	1963	NO	SEP 79
4	1.1	IC	OIL	GAS	EXISTING	1969	NO	SEP 79
BURLINGTON CITY OF PLANT: BURLINGTON								
COUNTY: COFFEY								
1	0.3	IC	OIL	GAS	EXISTING	1935	NO	SEP 79
2	1.3	IC	OIL	GAS	EXISTING	1962	NO	SEP 79
3	0.8	IC	OIL	GAS	EXISTING	1954	NO	SEP 79
4	0.3	IC	OIL	GAS	EXISTING	1946	NO	SEP 79
5	1.0	IC	OIL	GAS	EXISTING	1955	NO	SEP 79
CANEE VALLEY ELEC COOP ASSN, INC PLANT: SEDAN								
COUNTY: CHAUTAUQUA								
1	0.6	IC	FO2	NONE	STANDBY	1926	NO	OCT 77
2	1.0	IC	UNK	UNK	RETIRED		NO	OCT 77
3	0.3	IC	NG	FO2	STANDBY	1936	NO	OCT 77
4	0.2	IC	FO2	NONE	STANDBY	1947	NO	OCT 77
5	1.0	IC	NG	FO2	STANDBY	1951	NO	OCT 77

KANSAS

	UNIT NUMBER	NAMEPLATE RATING-MW	UNIT TYPE	PRIMARY FUEL	ALTERNATIVE FUEL	STATUS	DATE	JOINTLY OWNED	LAST UPDATE
CENTRAL KANSAS ELEC COOP, INC									
PLANT: GREAT BEND	COUNTY: BARTON								
	1	1.0	IC	NG	FO2	EXISTING	1947	NO	OCT 77
	2	1.0	IC	NG	FO2	EXISTING	1947	NO	OCT 77
	3	1.0	IC	NG	FO2	EXISTING	1949	NO	OCT 77
	4	1.0	IC	NG	FO2	EXISTING	1949	NO	OCT 77
	5	3.0	IC	NG	FO2	EXISTING	1954	NO	OCT 77
	6	3.0	IC	NG	FO2	EXISTING	1954	NO	OCT 77
CENTRAL KANSAS POWER CO, INC									
PLANT: ATWOOD	COUNTY: RAWLINS								
	1	0.5	IC	GAS	OIL	EXISTING	1947	NO	SEP 79
	2	0.6	IC	GAS	OIL	EXISTING	1949	NO	SEP 79
PLANT: BIRD CITY	COUNTY: CHEYENNE								
	1	2.0	IC	OIL	NONE	EXISTING	1965	NO	SEP 79
	2	2.3	IC	OIL	NONE	EXISTING	1966	NO	SEP 79
PLANT: COLBY	COUNTY: THOMAS								
	1	6.0	ST	GAS	OIL	EXISTING	1951	NO	SEP 79
	2	6.0	ST	GAS	OIL	EXISTING	1955	NO	SEP 79
	GT1	16.3	GT	GAS	OIL	EXISTING	1970	NO	SEP 79
PLANT: HAYS	COUNTY: ELLIS								
	1	6.0	ST	GAS	OIL	EXISTING	1948	NO	SEP 79
	2	7.5	ST	GAS	OIL	EXISTING	1957	NO	SEP 79
	3	3.5	ST	GAS	OIL	EXISTING	1938	NO	SEP 79
PLANT: HOXIE	COUNTY: SHERIDAN								
	1	0.6	IC	GAS	OIL	EXISTING	1947	NO	SEP 79
	2	0.6	IC	GAS	OIL	EXISTING	1947	NO	SEP 79
	3	0.6	IC	GAS	OIL	EXISTING	1949	NO	SEP 79
	4	0.6	IC	GAS	OIL	EXISTING	1949	NO	SEP 79
PLANT: ROSS BEACH	COUNTY: GRAHAM								
	1	12.0	ST	GAS	OIL	EXISTING	1954	NO	SEP 79
	2	23.8	ST	GAS	OIL	EXISTING	1960	NO	SEP 79
PLANT: WAKEENEY	COUNTY: TREGO								
	1	0.6	IC	GAS	OIL	EXISTING	1947	NO	SEP 79
PLANT: UNSITED	COUNTY:								
	PG1	25.0	GT	OIL	NONE	CANCELLED		NO	FEB 80
	PG2	25.0	GT	OIL	NONE	PROJECTD	1982	NO	JUN 76
	PG2	25.0	GT	OIL	NONE	CANCELLED		NO	MAR 80
CENTRAL TELEPHONE & UTIL CORP (KS)									
PLANT: CIMARRON RIVER	COUNTY: SEWARD								
	1	50.0	ST	GAS	NONE	EXISTING	1963	NO	NOV 77
	2	15.0	GT	GAS	NONE	EXISTING	1967	NO	JUN 78
PLANT: JUDSON LARGE	COUNTY: FORD								
	1	6.0	ST	GAS	OIL	EXISTING	1932	NO	OCT 77

KANSAS

UNIT NAME	PLATE NUMBER	UNIT RATING-MW	UNIT TYPE	PRIMARY FUEL	ALTERNATIVE FUEL	STATUS	DATE	JOINTLY OWNED	LAST UPDATE
CENTRAL TELEPHONE & UTIL CORP (KS)									
PLANT: JUDSON LAKE	COUNTY: FORD								
		2	6.0	ST	GAS	OIL	EXISTING	1949	NO OCT 77
		3	19.0	ST	GAS	OIL	EXISTING	1957	NO NOV 77
		4	149.0	ST	GAS	OIL	EXISTING	1969	NO NOV 77
PLANT: MULLERGREN, ARTHUR	COUNTY: BARTON								
		1	19.0	ST	GAS	OIL	EXISTING	1953	NO NOV 77
		2	19.0	ST	GAS	OIL	EXISTING	1955	NO NOV 77
		3	82.0	ST	GAS	OIL	EXISTING	1963	NO NOV 77
PLANT: PLAINVILLE	COUNTY: ROOKS								
		1	11.0	IC	OIL	NONE	RETIRED	1975	NO MAR 77
PLANT: CONCORDIA	COUNTY: CLOUD								
		1	3.0	ST	GAS	OIL	EXISTING	1923	NO OCT 77
		2	5.0	ST	GAS	OIL	EXISTING	1950	NO OCT 77
PLANT: GREAT BEND	COUNTY: BARTON								
		0	3.0	IC	OIL	NONE	EXISTING	1949	NO NOV 77
		1	1.0	IC	OIL	NONE	EXISTING	1937	NO OCT 77
		3	2.0	IC	OIL	NONE	EXISTING	1945	NO OCT 77
		4	1.0	IC	OIL	NONE	EXISTING	1938	NO OCT 77
PLANT: LIBERAL	COUNTY: SEWARD								
		1	2.0	IC	OIL	NONE	EXISTING	1952	NO OCT 77
		2	1.0	IC	OIL	NONE	EXISTING	1949	NO OCT 77
		3	1.4	IC	OIL	NONE	EXISTING	1929	NO OCT 77
		4	1.4	IC	OIL	NONE	EXISTING	1929	NO OCT 77
		5	1.0	IC	OIL	NONE	EXISTING	1948	NO OCT 77
PLANT: NESS CITY	COUNTY: NESS								
		1	0.3	IC	GAS	NONE	EXISTING	1940	NO OCT 77
		2	1.2	IC	GAS	OIL	EXISTING	1949	NO OCT 77
		4	1.5	IC	OIL	NONE	EXISTING	1930	NO OCT 77
		5	1.5	IC	OIL	NONE	EXISTING	1948	NO OCT 77
PLANT: PHILLIPSBURG	COUNTY: PHILLIPS								
		1	0.9	IC	OIL	NONE	EXISTING	1923	NO OCT 77
		2	0.9	IC	OIL	NONE	EXISTING	1939	NO OCT 77
		3	2.5	IC	GAS	OIL	EXISTING	1950	NO OCT 77
PLANT: CLIFTON	COUNTY: WASHINGTON								
		1	85.0	GT	OIL	NONE	EXISTING	1974	NO NOV 77
		2	3.0	IC	OIL	NONE	EXISTING	1974	NO NOV 77
CHANUTE, CITY OF									
PLANT: CHANUTE	COUNTY: NEOSHO								
		1	1.0	IC	GAS	OIL	EXISTING	1924	NO SEP 79
		2	1.5	IC	GAS	OIL	EXISTING	1927	NO SEP 79
		3	2.5	IC	GAS	OIL	EXISTING	1935	NO SEP 79
		4	4.0	IC	GAS	OIL	EXISTING	1949	NO SEP 79
		5	1.7	IC	GAS	OIL	EXISTING	1955	NO SEP 79
		6	10.0	ST	GAS	OIL	EXISTING	1957	NO SEP 79

KANSAS

UNIT NAME	PLATE NUMBER	UNIT RATING-MW	UNIT TYPE	PRIMARY FUEL	ALTERNATIVE FUEL	STATUS	DATE	JOINTLY OWNED	LAST UPDATE
CHANUTE. CITY OF									
PLANT: CHANUTE 2									
COUNTY: NEOSHO									
	1	2.0	IC	GAS	OIL	EXISTING	1965	NO	SEP 79
	2	2.0	IC	GAS	OIL	EXISTING	1965	NO	SEP 79
CLAY CENTER MUN LT & WATER PLANT									
PLANT: CLAYCENTER									
COUNTY: CLAY									
	1	1.5	ST	GAS	OIL	EXISTING	1942	NO	SEP 79
	3	5.0	ST	GAS	OIL	EXISTING	1961	NO	SEP 79
	IC1	0.9	IC	GAS	OIL	EXISTING	1958	NO	SEP 79
	IC2	2.1	IC	GAS	OIL	EXISTING	1966	NO	SEP 79
	IC3	5.1	IC	GAS	OIL	EXISTING	1972	NO	SEP 79
COFFEYVILLE MUN LT DEPT									
PLANT: COFFEYVILLE									
COUNTY: MONTGOMERY									
	1	3.0	ST	GAS	OIL	STANDBY	1926	NO	JUN 78
	2	2.0	ST	GAS	OIL	STANDBY	1925	NO	JUN 78
	3	1.5	ST	GAS	OIL	STANDBY	1921	NO	JUN 78
	4	5.0	ST	GAS	OIL	EXISTING	1937	NO	JUN 78
	5	10.0	ST	GAS	OIL	EXISTING	1949	NO	JUN 78
	6	19.0	ST	GAS	OIL	EXISTING	1956	NO	JUN 78
	7	40.0	ST	GAS	OIL	EXISTING	1973	NO	JUN 78
COLBY MUN WTR & LT PLANT									
PLANT: COLBY									
COUNTY: THOMAS									
	1	0.9	IC	OIL	GAS	EXISTING	1947	NO	SEP 79
	2	9.8	IC	OIL	GAS	EXISTING	1949	NO	SEP 79
	3	2.5	IC	OIL	GAS	EXISTING	1963	NO	SEP 79
	4	1.8	IC	OIL	GAS	EXISTING	1958	NO	SEP 79
	5	1.4	IC	OIL	GAS	EXISTING	1958	NO	SEP 79
	6	4.5	IC	OIL	GAS	EXISTING	1971	NO	SEP 79
	7	4.5	IC	OIL	GAS	EXISTING	1971	NO	SEP 79
ELLINWOOD LT & WATER									
PLANT: ELLINWOOD									
COUNTY: BARTON									
	1	0.6	IC	OIL	GAS	EXISTING	1948	NO	SEP 79
	2	1.1	IC	OIL	GAS	EXISTING	1953	NO	SEP 79
	3	1.4	IC	OIL	GAS	EXISTING	1957	NO	SEP 79
	4	2.1	IC	OIL	GAS	EXISTING	1965	NO	SEP 79
	5	3.3	IC	OIL	GAS	EXISTING	1971	NO	SEP 79

## KANSAS

UNIT NUMBER	NAMEPLATE RATING-MW	UNIT TYPE	PRIMARY FUEL	ALTERNATIVE FUEL	STATUS	DATE	JOINTLY OWNED	LAST UPDATE
ELLIS MUN LT & WATER PLANT: ELLIS								
COUNTY: ELLIS								
1	1.5	IC	GAS	OIL	EXISTING		NO	SEP 79
2	2.0	IC	GAS	OIL	EXISTING		NO	SEP 79
3	0.6	IC	GAS	OIL	EXISTING		NO	SEP 79
4	0.6	IC	GAS	OIL	EXISTING		NO	SEP 79
5	1.5	IC	GAS	OIL	EXISTING		NO	SEP 79
EMPIRE DISTRICT ELECTRIC CO PLANT: RIVERTON								
COUNTY: CHEROKEE								
1	10.0	ST	OIL	GAS	RETIRED	1977	NO	OCT 77
3	10.0	ST	GAS	FO5	EXISTING	1923	NO	OCT 77
4	12.0	ST	GAS	FO6	EXISTING	1941	NO	OCT 77
6	25.0	ST	FO6	NG	EXISTING	1939	NO	OCT 77
7	38.0	ST	COAL	FO2	EXISTING	1950	NO	OCT 77
8	50.0	ST	COAL	FO2	EXISTING	1954	NO	OCT 77
ERIE WATER & LIGHT PLANT: ERIE								
COUNTY: NEOSHO								
1	0.7	IC	OIL	GAS	STANDBY	1953	NO	SEP 79
2	0.4	IC	OIL	GAS	STANDBY	1952	NO	SEP 79
3	1.3	IC	OIL	GAS	STANDBY	1958	NO	SEP 79
4	1.5	IC	OIL	GAS	STANDBY	1964	NO	SEP 79
FREDONIA LT & PWR PLANT: FREDONIA								
COUNTY: WILSON								
1	0.4	IC	OIL	GAS	EXISTING	1931	NO	SEP 79
2	0.6	IC	OIL	GAS	EXISTING	1938	NO	SEP 79
3	0.9	IC	OIL	GAS	EXISTING	1948	NO	SEP 79
4	1.5	IC	OIL	GAS	EXISTING	1954	NO	SEP 79
GARNETT CITY OF PLANT: GARNETT								
COUNTY: ANDERSON								
1	1.5	IC	GAS	OIL	EXISTING	1961	NO	SEP 79
2	0.4	IC	GAS	OIL	EXISTING	1930	NO	SEP 79
3	1.5	IC	GAS	OIL	EXISTING	1955	NO	SEP 79
4	1.0	IC	GAS	OIL	EXISTING	1948	NO	SEP 79
5	3.7	IC	GAS	OIL	EXISTING	1972	NO	SEP 79

KANSAS

UNIT NUMBER	NAMEPLATE RATING-MW	UNIT TYPE	PRIMARY FUEL	ALTERNATIVE FUEL	STATUS	DATE	JOINTLY OWNED	LAST UPDATE
GIRARD CITY OF PLANT: GIRARD								
COUNTY: CRAWFORD								
1	1.5	IC	OIL	NONE	EXISTING	1955	NO	SEP 79
2	0.8	IC	OIL	NONE	EXISTING	1948	NO	SEP 79
3	0.5	IC	OIL	NONE	EXISTING	1937	NO	SEP 79
4	2.0	IC	OIL	NONE	EXISTING	1962	NO	SEP 79
5	2.7	IC	OIL	NONE	EXISTING	1971	NO	SEP 79
GOODLAND MUNICIPAL ELECTRIC DEP PLANT: GOODLAND								
COUNTY: SHERMAN								
1	0.4	IC	OIL	GAS	EXISTING	1937	NO	SEP 79
2	0.8	IC	OIL	GAS	EXISTING	1939	NO	SEP 79
3	1.2	IC	OIL	GAS	EXISTING	1947	NO	SEP 79
4	1.2	IC	OIL	GAS	EXISTING	1947	NO	SEP 79
5	1.4	IC	OIL	GAS	EXISTING	1950	NO	SEP 79
6	2.3	IC	OIL	GAS	EXISTING	1962	NO	SEP 79
7	2.3	IC	OIL	GAS	EXISTING	1967	NO	SEP 79
8	4.3	IC	OIL	GAS	EXISTING	1974	NO	SEP 79
9	13.8	IC	OIL	GAS	EXISTING	1970	NO	SEP 79
10	2.4	IC	OIL	GAS	EXISTING	1971	NO	SEP 79
GREENSBURG MUN LT & PWR PLANT: GREENSBURG								
COUNTY: KIOWA								
1	2.1	IC	GAS	OIL	EXISTING	1966	NO	SEP 79
2	0.7	IC	GAS	OIL	EXISTING	1949	NO	SEP 79
3	1.1	IC	GAS	OIL	EXISTING	1963	NO	SEP 79
4	1.1	IC	GAS	OIL	EXISTING	1956	NO	SEP 79
5	2.1	IC	GAS	OIL	EXISTING	1972	NO	SEP 79
HERRINGTON CITY OF PLANT: HERRINGTON								
COUNTY: DICKINSON								
1	2.1	IC	OIL	GAS	EXISTING	1968	NO	SEP 79
2	1.4	IC	OIL	GAS	EXISTING	1962	NO	SEP 79
3	4.3	IC	OIL	GAS	EXISTING	1973	NO	SEP 79
4	0.8	IC	OIL	GAS	EXISTING	1947	NO	SEP 79
5	1.1	IC	OIL	GAS	EXISTING	1961	NO	SEP 79
HERNDON CITY OF PLANT: CITY LGHT PLANT								
COUNTY: RAWLINS								
1	0.3	IC	OIL	GAS	STANDBY	1950	NO	SEP 79

KANSAS

UNIT NUMBER	NAMEPLATE RATING-MW	UNIT TYPE	PRIMARY FUEL	ALTERNATIVE FUEL	STATUS	DATE	JOINTLY OWNED	LAST UPDATE
HILL CITY CITY OF PLANT: HILL CITY								
COUNTY: GRAHAM								
1	1.3	IC	GAS	OIL	EXISTING	1962	NO	SEP 79
2	1.3	IC	GAS	OIL	EXISTING	1962	NO	SEP 79
3	0.6	IC	GAS	OIL	EXISTING	1952	NO	SEP 79
4	1.1	IC	GAS	OIL	EXISTING	1967	NO	SEP 79
5	1.3	IC	GAS	OIL	EXISTING	1974	NO	SEP 79
6	1.3	IC	GAS	OIL	EXISTING	1974	NO	SEP 79
HOISINGTON CITY OF PLANT: HOISINGTON								
COUNTY: BARTON								
1	0.2	IC	GAS	OIL	EXISTING	1940	NO	SEP 79
2	0.5	IC	GAS	OIL	EXISTING	1952	NO	SEP 79
3	0.8	IC	GAS	OIL	EXISTING	1947	NO	SEP 79
4	1.4	IC	GAS	OIL	EXISTING	1955	NO	SEP 79
5	2.0	IC	GAS	OIL	EXISTING	1961	NO	SEP 79
6	4.0	IC	GAS	OIL	EXISTING	1966	NO	SEP 79
HOLTON CITY OF PLANT: HOLTON								
COUNTY: JACKSON								
4	0.8	IC	OIL	GAS	EXISTING	1947	NO	SEP 79
5	0.9	IC	OIL	GAS	EXISTING	1951	NO	SEP 79
6	1.8	IC	OIL	GAS	EXISTING	1958	NO	SEP 79
7	2.8	IC	OIL	GAS	EXISTING	1963	NO	SEP 79
8	4.3	IC	OIL	GAS	EXISTING	1969	NO	SEP 79
9	4.0	IC	OIL	GAS	EXISTING	1978	NO	SEP 79
HORTON CITY OF PLANT: HORTON								
COUNTY: BROWN								
1	1.7	IC	GAS	OIL	EXISTING	1971	NO	SEP 79
2	1.5	IC	GAS	OIL	EXISTING	1960	NO	SEP 79
3	1.2	IC	GAS	OIL	EXISTING	1963	NO	SEP 79
HUGOTON CITY OF PLANT: HUGOTON								
COUNTY: STEVENS								
1	0.8	IC	OIL	GAS	EXISTING	1949	NO	SEP 79
2	0.2	IC	OIL	GAS	EXISTING	1929	NO	SEP 79
3	0.2	IC	OIL	GAS	EXISTING	1930	NO	SEP 79
4	0.4	IC	OIL	GAS	EXISTING	1946	NO	SEP 79
5	1.0	IC	OIL	GAS	EXISTING	1953	NO	SEP 79
6	1.4	IC	OIL	GAS	EXISTING	1959	NO	SEP 79
7	2.3	IC	OIL	GAS	EXISTING	1964	NO	SEP 79
8	2.1	IC	OIL	GAS	EXISTING	1971	NO	SEP 79

KANSAS

UNIT NUMBER	NAMEPLATE RATING-MW	UNIT TYPE	PRIMARY FUEL	ALTERNATIVE FUEL	STATUS	DATE	JOINTLY OWNED	LAST UPDATE
HUGOTON CITY OF PLANT: HUGOTON								
COUNTY: STEVENS								
9	5.1	IC	OIL	GAS	EXISTING	1977	NO	SEP 79
IOLA ELECTRIC SYSTEM (KANSAS) PLANT: IOLA								
COUNTY: ALLEN								
3	2.0	ST	GAS	NONE	EXISTING	1941	NO	JAN 78
4	3.0	ST	GAS	FO5	EXISTING	1949	NO	JAN 78
5	5.0	ST	GAS	FO5	EXISTING	1957	NO	JAN 78
6	2.0	IC	FO2	NONE	EXISTING	1969	NO	JAN 78
7	2.5	IC	FO2	NONE	EXISTING	1971	NO	JAN 78
8	2.5	IC	OIL	NONE	EXISTING	1976	NO	JAN 78
9	2.5	IC	FO2	NONE	EXISTING	1977	NO	JAN 78
JETMORE CITY OF PLANT: JETMORE								
COUNTY: KINGMAN								
1	1.0	IC	OIL	GAS	EXISTING		NO	SEP 79
2	0.5	IC	OIL	GAS	EXISTING		NO	SEP 79
3	0.2	IC	OIL	GAS	EXISTING		NO	SEP 79
4	1.0	IC	OIL	GAS	EXISTING		NO	SEP 79
5	1.9	IC	OIL	GAS	EXISTING		NO	SEP 79
6	1.6	IC	OIL	GAS	EXISTING		NO	SEP 79
7	0.9	IC	OIL	GAS	EXISTING		NO	SEP 79
JOHNSON CITY OF PLANT: JOHNSON								
COUNTY: JOHNSON								
1	1.6	IC	GAS	OIL	EXISTING	1959	NO	JAN 80
2	1.0	IC	GAS	OIL	EXISTING	1963	NO	JAN 80
3	1.5	IC	GAS	OIL	EXISTING	1976	NO	JAN 80
4	0.2	IC	GAS	OIL	EXISTING	1954	NO	JAN 80
5	0.3	IC	GAS	OIL	EXISTING	1950	NO	JAN 80
KANSAS CITY BD OF PUB UTIL (KANS) PLANT: KAW								
COUNTY: WYANDOTTE								
1	46.0	ST	NG	COAL	EXISTING	1955	NO	OCT 77
2	50.0	ST	NG	COAL	EXISTING	1957	NO	OCT 77
3	65.0	ST	NG	COAL	EXISTING	1962	NO	OCT 77
PLANT: QUINDARO								
COUNTY: WYANDOTTE								
1	82.0	ST	COAL	NG	EXISTING	1966	NO	OCT 77
2	158.0	ST	COAL	NG	EXISTING	1971	NO	OCT 77
7	30.0	ST	NG	NONE	EXISTING	1938	NO	OCT 77
8	30.0	ST	NG	COAL	EXISTING	1947	NO	OCT 77
9	35.0	ST	NG	COAL	EXISTING	1952	NO	OCT 77

KANSAS

UNIT NUMBER	NAMEPLATE RATING-MW	UNIT TYPE	PRIMARY FUEL	ALTERNATIVE FUEL	STATUS	DATE	JOINTLY OWNED	LAST UPDATE
KANSAS CITY BD OF PUB UTIL (KANS)								
PLANT: QUINDARO COUNTY: WYANDOTTE								
	GT1 17.7	GT	GAS	FO2	EXISTING	1969	NO	OCT 77
	GT2 64.7	GT	FO2	NONE	EXISTING	1974	NO	OCT 77
	GT3 65.0	GT	OIL	NONE	EXISTING	1978	NO	JAN 79
PLANT: NEARMAN CREEK COUNTY: WYANDOTTE								
	1 250.0	ST	COAL	NONE	PROJECTD	1980	NO	DEC 79
	2 300.0	ST	COAL	NONE	PROJECTD	1982	NO	JUN 78
KANSAS CITY POWER & LIGHT CO								
PLANT: LA CYGNE COUNTY: LINN								
	1 873.0	ST	COAL	NONE	EXISTING	1973	YES	JUN 76
	2 686.0	ST	COAL	NONE	EXISTING	1977	YES	OCT 77
KANSAS GAS & ELECTRIC CO								
PLANT: EVANS, GORDON COUNTY: SEDGWICK								
	1 150.0	ST	GAS	OIL	EXISTING	1961	NO	OCT 77
	2 390.0	ST	GAS	OIL	EXISTING	1967	NO	OCT 77
PLANT: GILL, MURRAY COUNTY: SEDGWICK								
	1 46.0	ST	GAS	OIL	EXISTING	1952	NO	OCT 77
	2 75.0	ST	GAS	OIL	EXISTING	1954	NO	OCT 77
	3 114.0	ST	GAS	OIL	EXISTING	1956	NO	OCT 77
	4 114.0	ST	GAS	OIL	EXISTING	1959	NO	OCT 77
PLANT: NEOSHO COUNTY: LABETTE								
	1 15.0	ST	COAL	NONE	EXISTING	1924	NO	OCT 77
	2 25.0	ST	COAL	NONE	EXISTING	1927	NO	OCT 77
	3 74.0	ST	GAS	OIL	EXISTING	1954	NO	OCT 77
PLANT: RIPLEY COUNTY: SEDGWICK								
	1 23.0	ST	GAS	OIL	EXISTING	1938	NO	OCT 77
	2 31.0	ST	GAS	OIL	EXISTING	1948	NO	OCT 77
	3 33.0	ST	GAS	OIL	EXISTING	1949	NO	OCT 77
PLANT: WICHITA COUNTY: SEDGWICK								
	1 10.0	ST	NG	OIL	EXISTING	1918	NO	JAN 80
	2 10.0	ST	NG	OIL	EXISTING	1920	NO	JAN 80
PLANT: WOLF CREEK COUNTY: COFFEY								
	1 1150.0	NP	URAN	NONE	PROJECTD	1983	YES	DEC 79
KANSAS POWER & LIGHT CO								
PLANT: HIAWATHA COUNTY: BROWN								
	1 0.2	IC	FO2	NONE	EXISTING	1915	NO	JUN 77
	2 0.2	IC	FO2	NONE	EXISTING	1917	NO	JUN 77
	3 0.2	IC	FO2	NONE	EXISTING	1918	NO	JUN 77
	4 0.7	IC	FO2	NONE	EXISTING	1946	NO	JUN 77
PLANT: HUTCHINSON COUNTY: RENO								
	1 23.0	ST	GAS	OIL	EXISTING	1950	NO	JUN 78

KANSAS

	UNIT NUMBER	NAMEPLATE RATING-MW	UNIT TYPE	PRIMARY FUEL	ALTERNATIVE FUEL	STATUS	DATE	JOINTLY OWNED	LAST UPDATE
KANSAS POWER & LIGHT CO									
PLANT: HUTCHINSON									
	COUNTY: RENO								
	2	22.0	ST	GAS	OIL	EXISTING	1950	NO	JUN 78
	3	34.5	ST	GAS	OIL	EXISTING	1951	NO	JUN 78
	4	171.7	ST	GAS	OIL	EXISTING	1965	NO	JUN 78
	GT1	71.2	GT	GAS	OIL	EXISTING	1974	NO	JUN 78
	GT2	71.0	GT	GAS	OIL	EXISTING	1974	NO	JUN 78
	GT3	71.0	GT	GAS	OIL	EXISTING	1974	NO	JUN 78
	GT4	129.0	GT	OIL	NONE	EXISTING	1975	NO	JUN 78
PLANT: KINSLEY									
	COUNTY: EDWARDS								
	2	0.3	IC	FO2	NONE	EXISTING	1924	NO	JUN 77
	4	0.7	IC	FO2	NONE	EXISTING	1948	NO	JUN 77
PLANT: LAWRENCE									
	COUNTY: DOUGLAS								
	1	10.0	ST	GAS	OIL	EXISTING	1939	NO	JUN 78
	2	38.0	ST	GAS	OIL	EXISTING	1952	NO	JUN 78
	3	49.0	ST	GAS	OIL	EXISTING	1954	NO	JUN 78
	4	114.0	ST	GAS	MUL	EXISTING	1960	NO	JUN 78
	5	403.0	ST	GAS	MUL	EXISTING	1971	NO	JUN 78
PLANT: ABILENE									
	COUNTY: DICKINSON								
	1	15.0	ST	GAS	OIL	EXISTING	1940	NO	JUN 78
	2	19.0	ST	GAS	OIL	EXISTING	1947	NO	JUN 78
	GT1	78.0	GT	GAS	FO2	EXISTING	1973	NO	JUN 78
PLANT: TECUMSEH									
	COUNTY: SHAWNEE								
	3	15.0	ST	GAS	OIL	EXISTING	1927	NO	JUN 78
	4	25.0	ST	GAS	OIL	EXISTING	1930	NO	JUN 78
	5	38.0	ST	GAS	OIL	EXISTING	1948	NO	JUN 78
	6	38.0	ST	GAS	OIL	EXISTING	1955	NO	JUN 78
	7	82.0	ST	GAS	MUL	EXISTING	1957	NO	JUN 78
	8	150.0	ST	GAS	MUL	EXISTING	1962	NO	JUN 78
	GT1	27.0	GT	GAS	FO2	EXISTING	1972	NO	JUN 78
	GT2	27.0	GT	GAS	FO2	EXISTING	1972	NO	JUN 78
PLANT: JEFFREY									
	COUNTY: POTTAWATOMIE								
	1	720.0	ST	COAL	NONE	EXISTING	1978	YES	JAN 79
	2	720.0	ST	COAL	OIL	PROJECTD	1980	YES	DEC 79
	3	720.0	ST	COAL	NONE	PROJECTD	1983	YES	DEC 79
	4	720.0	ST	COAL	OIL	PROJECTD	1985	YES	DEC 79
KINGMAN CITY OF									
PLANT: KINGMAN									
	COUNTY: KINGMAN								
	1	1.4	IC	OIL	GAS	EXISTING	1955	NO	SEP 79
	2	2.3	IC	OIL	GAS	EXISTING	1962	NO	SEP 79
	3	0.4	IC	OIL	GAS	EXISTING	1940	NO	SEP 79
	4	0.5	IC	OIL	GAS	EXISTING	1947	NO	SEP 79
	5	1.0	IC	OIL	GAS	EXISTING	1953	NO	SEP 79
	6	3.5	IC	OIL	GAS	EXISTING	1969	NO	SEP 79

KANSAS

UNIT NAMEPLATE	UNIT PRIMARY	ALTERNATIVE	STATUS	DATE	JOINTLY OWNED	LAST UPDATE
NUMBER RATING-MW	TYPE FUEL	FUEL				
LA JUNTA MUN UTILITIES						
PLANT: LARNED						
COUNTY: RUSH						
1	0.7 IC	OIL	GAS	EXISTING	1957	NO SEP 79
2	0.7 IC	OIL	GAS	EXISTING	1950	NO SEP 79
3	0.7 IC	OIL	GAS	EXISTING	1957	NO SEP 79
4	0.3 IC	OIL	GAS	EXISTING	1938	NO SEP 79
5	1.5 IC	OIL	GAS	EXISTING	1968	NO SEP 79
6	2.0 IC	OIL	GAS	EXISTING	1975	NO SEP 79
LARNED MUN POWER PLANT						
PLANT: LARNED						
COUNTY: PAWNEE						
IC1	0.4 GT	GAS	OIL	EXISTING	1951	NO SEP 79
PLANT: LARNED						
COUNTY: PAWNEE						
1	3.3 ST	GAS	OIL	EXISTING	1939	NO JAN 80
2	1.2 ST	GAS	OIL	EXISTING	1949	NO JAN 80
3	8.3 ST	GAS	OIL	EXISTING	1966	NO JAN 80
4	1.3 ST	GAS	OIL	EXISTING	1955	NO JAN 80
IC5	0.4 IC	GAS	OIL	EXISTING	1951	NO JAN 80
LINCOLN CITY OF (KS)						
PLANT: LINCOLN						
COUNTY: LINCOLN						
1	1.3 IC	OIL	GAS	EXISTING	1964	NO SEP 79
2	1.3 IC	OIL	GAS	EXISTING	1964	NO SEP 79
3	1.3 IC	OIL	GAS	EXISTING	1959	NO SEP 79
4	0.7 IC	OIL	GAS	EXISTING	1955	NO SEP 79
5	0.6 IC	OIL	GAS	EXISTING	1951	NO SEP 79
6	0.3 IC	OIL	GAS	EXISTING	1947	NO SEP 79
7	3.5 IC	OIL	GAS	EXISTING	1974	NO SEP 79
LINDSBORG CITY OF						
PLANT: LINDSBORG						
COUNTY: MCPHERSON						
2	3.0 IC	OIL	GAS	EXISTING	1975	NO SEP 79
3	2.0 IC	OIL	GAS	EXISTING	1960	NO SEP 79
4	1.7 IC	OIL	GAS	EXISTING	1955	NO SEP 79
5	0.5 IC	OIL	GAS	EXISTING	1947	NO SEP 79
MCPHERSON BOARD OF PUBLIC UTIL						
PLANT: PLANT NO. 1						
COUNTY: MCPHERSON						
1	5.0 ST	GAS	OIL	EXISTING	1940	NO JUL 75
2	8.0 ST	GAS	OIL	EXISTING	1950	NO JUL 75
3	10.0 ST	GAS	OIL	EXISTING	1957	NO JUL 75
4	3.0 ST	GAS	OIL	EXISTING	1936	NO JUL 75
PLANT: PLANT NO. 2						
COUNTY: MCPHERSON						
1	32.0 ST	GAS	OIL	EXISTING	1963	NO JUL 75

KANSAS

UNIT NUMBER	NAMEPLATE RATING-MW	UNIT TYPE	PRIMARY FUEL	ALTERNATIVE FUEL	STATUS	DATE	JOINTLY OWNED	LAST UPDATE
MCPHERSON BOARD OF PUBLIC UTIL								
PLANT: PLANT NO. 2								
COUNTY: MCPHERSON								
GT1	66.0	GT	GAS	FO2	EXISTING	1973	NO	JUL 75
MEADE CITY OF								
PLANT: MEADE								
COUNTY: MEADE								
1	0.5	IC	OIL	GAS	EXISTING	1948	NO	SEP 79
2	0.9	IC	OIL	GAS	EXISTING	1951	NO	SEP 79
3	1.1	IC	OIL	GAS	EXISTING	1957	NO	SEP 79
4	1.4	IC	OIL	GAS	EXISTING	1961	NO	SEP 79
5	2.1	IC	OIL	GAS	EXISTING	1965	NO	SEP 79
6	2.7	IC	OIL	GAS	EXISTING	1972	NO	SEP 79
MINNEAPOLIS CITY OF								
PLANT: MINNEAPOLIS								
COUNTY: OTTAWA								
1	2.1	IC	OIL	GAS	EXISTING	1936	NO	SEP 79
2	0.7	IC	OIL	GAS	EXISTING	1936	NO	SEP 79
3	1.3	IC	OIL	GAS	EXISTING	1961	NO	OCT 79
4	0.7	IC	OIL	GAS	EXISTING	1955	NO	OCT 79
5	2.1	IC	OIL	GAS	EXISTING	1966	NO	OCT 79
6	3.0	IC	OIL	GAS	EXISTING	1972	NO	OCT 79
MULVANE, CITY OF (KANSAS)								
PLANT: MULVANE								
COUNTY: SEDGWICK								
1	0.4	IC	OIL	GAS	EXISTING	1952	NO	OCT 79
2	0.3	IC	OIL	GAS	EXISTING	1945	NO	OCT 79
3	1.4	IC	OIL	GAS	EXISTING	1963	NO	OCT 79
4	1.4	IC	OIL	GAS	EXISTING	1963	NO	OCT 79
5	0.8	IC	OIL	GAS	EXISTING	1955	NO	OCT 79
6	2.1	IC	OIL	GAS	EXISTING	1967	NO	OCT 79
NEODESHA CITY OF								
PLANT: NEODESHA								
COUNTY: WILSON								
1	1.1	IC	OIL	GAS	EXISTING	1946	NO	OCT 79
2	1.3	IC	OIL	GAS	EXISTING	1952	NO	OCT 79
3	2.3	IC	OIL	GAS	EXISTING	1956	NO	OCT 79
4	2.0	IC	OIL	GAS	EXISTING	1962	NO	OCT 79
5	2.7	IC	OIL	GAS	EXISTING	1968	NO	OCT 79

KANSAS

UNIT NAMEPLATE	UNIT NUMBER	RATING-MW	UNIT TYPE	PRIMARY FUEL	ALTERNATIVE FUEL	STATUS	DATE	JOINTLY OWNED	LAST UPDATE
NORTON CITY OF									
PLANT: NORTON									
COUNTY: NORTON									
	1	1.3	IC	OIL	GAS	EXISTING	1955	NO	OCT 79
	2	1.5	IC	OIL	GAS	EXISTING	1960	NO	OCT 79
	3	2.8	IC	OIL	GAS	EXISTING	1963	NO	OCT 79
	4	3.5	IC	OIL	GAS	EXISTING	1968	NO	OCT 79
	5	2.5	IC	OIL	GAS	EXISTING	1979	NO	OCT 79
OAKELY CITY OF									
PLANT: OAKELY									
COUNTY: LOGAN									
	1	1.4	IC	OIL	GAS	EXISTING	1960	NO	SEP 79
	2	0.4	IC	OIL	GAS	EXISTING	1948	NO	SEP 79
	3	0.6	IC	OIL	GAS	EXISTING	1951	NO	SEP 79
	5	1.6	IC	OIL	GAS	EXISTING	1965	NO	OCT 79
	6	3.4	IC	OIL	GAS	EXISTING	1973	NO	OCT 79
OBERLIN CITY OF (KS)									
PLANT: OBERLIN									
COUNTY: DECATUR									
	1	1.2	IC	GAS	OIL	EXISTING	1958	NO	JAN 80
	2	0.8	IC	GAS	OIL	EXISTING	1948	NO	JAN 80
	3	0.2	IC	GAS	OIL	EXISTING	1948	NO	JAN 80
	4	1.5	IC	GAS	OIL	EXISTING	1967	NO	JAN 80
	5	2.0	IC	GAS	OIL	EXISTING	1973	NO	JAN 80
	6	1.5	IC	GAS	OIL	EXISTING	1963	NO	JAN 80
OSAGE MUN UTILITIES (KS)									
PLANT: OSAGE									
COUNTY: OSAGE									
	1	1.2	IC	OIL	GAS	EXISTING	1955	NO	OCT 79
	2	1.3	IC	OIL	GAS	EXISTING	1960	NO	OCT 79
	3	0.7	IC	OIL	GAS	EXISTING	1946	NO	OCT 79
	4	2.1	IC	OIL	GAS	EXISTING	1967	NO	OCT 79
	5	2.1	IC	OIL	GAS	EXISTING	1970	NO	OCT 79
OTTAWA WATER & LIGHT DEPT (KANS)									
PLANT: OTTAWA									
COUNTY: FRANKLIN									
	1	3.0	ST	GAS	OIL	EXISTING	1928	NO	JUN 78
	2	4.0	ST	GAS	OIL	EXISTING	1940	NO	JUN 78
	6	9.0	IC	OIL	GAS	PROJECTD	1980	NO	JAN 79
PLANT: UNSITED									
COUNTY: FRANKLIN									
	1	40.0	GT	OIL	NONE	CANCELLED		NO	JAN 79

KANSAS

UNIT NUMBER	NAMEPLATE RATING-MW	UNIT TYPE	PRIMARY FUEL	ALTERNATIVE FUEL	STATUS	DATE	JOINTLY OWNED	LAST UPDATE
PRATT, CITY OF PLANT: PRATT								
COUNTY: PRATT								
1	1.7	ST	OIL	GAS	EXISTING	1938	NO	OCT 79
2	3.0	ST	OIL	GAS	EXISTING	1946	NO	OCT 79
3	5.0	ST	OIL	GAS	EXISTING	1952	NO	OCT 79
5	14.0	ST	OIL	GAS	EXISTING	1965	NO	OCT 79
ICI	1.5	IC	OIL	GAS	EXISTING	1958	NO	OCT 79
PROTECTION CITY OF PLANT: PROTECTION								
COUNTY: COMANCHE								
1	1.5	IC	OIL	GAS	EXISTING	1958	NO	OCT 79
2	0.5	IC	OIL	GAS	EXISTING	1952	NO	OCT 79
3	0.3	IC	OIL	GAS	RETIRED		NO	OCT 79
4	0.6	IC	OIL	GAS	EXISTING	1963	NO	OCT 79
5	0.8	IC	OIL	GAS	EXISTING	1970	NO	OCT 79
6	0.8	IC	OIL	GAS	EXISTING	1970	NO	OCT 79
RUSSELL, CITY OF PLANT: RUSSELL								
COUNTY: RUSSELL								
1	3.4	IC	OIL	GAS	EXISTING	1955	NO	OCT 79
2	3.0	IC	OIL	GAS	EXISTING	1958	NO	OCT 79
3	0.8	IC	OIL	GAS	EXISTING	1946	NO	OCT 79
4	5.0	IC	OIL	GAS	EXISTING	1965	NO	OCT 79
5	2.5	IC	OIL	GAS	EXISTING	1951	NO	OCT 79
6	3.5	IC	OIL	GAS	EXISTING	1971	NO	OCT 79
SABETHA CITY OF PLANT: SABETHA								
COUNTY: NEMAHA								
1	0.6	IC	OIL	GAS	EXISTING	1937	NO	OCT 79
2	1.5	IC	OIL	GAS	EXISTING	1957	NO	OCT 79
3	0.8	IC	OIL	GAS	EXISTING	1947	NO	OCT 79
4	1.0	IC	OIL	GAS	EXISTING	1950	NO	OCT 79
5	1.4	IC	OIL	GAS	EXISTING	1961	NO	OCT 79
6	1.4	IC	OIL	GAS	EXISTING	1967	NO	OCT 79
7	2.4	IC	OIL	GAS	EXISTING	1970	NO	OCT 79
SHARON SPRING CITY OF PLANT: SHARON SPRING								
COUNTY: WALLACE								
1	1.0	IC	OIL	GAS	EXISTING	1969	NO	OCT 79
2	1.0	IC	OIL	GAS	EXISTING	1964	NO	OCT 79
3	0.4	IC	OIL	GAS	EXISTING	1958	NO	OCT 79
4	0.7	IC	OIL	GAS	EXISTING	1951	NO	OCT 79

KANSAS

UNIT NUMBER	NAMEPLATE RATING-MW	UNIT TYPE	PRIMARY FUEL	ALTERNATIVE FUEL	STATUS	DATE	JOINTLY OWNED	LAST UPDATE
ST FRANCIS CITY OF PLANT: ST FRANCIS								
COUNTY: CHEROKEE								
1	0.1	IC	OIL	GAS	EXISTING	1938	NO	OCT 79
2	1.5	IC	OIL	GAS	EXISTING	1964	NO	OCT 79
3	0.8	IC	OIL	GAS	EXISTING	1959	NO	OCT 79
4	2.7	IC	OIL	GAS	EXISTING	1972	NO	OCT 79
5	0.9	IC	OIL	GAS	EXISTING	1953	NO	OCT 79
ST JOHN CITY OF PLANT: ST JOHN								
COUNTY: THOMAS								
1	0.5	IC	OIL	GAS	EXISTING	1949	NO	OCT 79
2	0.4	IC	OIL	GAS	EXISTING	1939	NO	OCT 79
3	0.9	IC	OIL	GAS	EXISTING	1952	NO	OCT 79
4	1.8	IC	OIL	GAS	EXISTING	1952	NO	OCT 79
STAFFORD CITY OF PLANT: STAFFORD								
COUNTY: STAFFORD								
1	0.9	IC	OIL	GAS	EXISTING	1960	NO	OCT 79
2	0.9	IC	OIL	GAS	EXISTING	1953	NO	OCT 79
3	0.8	IC	OIL	GAS	EXISTING	1957	NO	OCT 79
4	1.4	IC	OIL	GAS	EXISTING	1973	NO	OCT 79
STERLING CITY OF PLANT: STERLING								
COUNTY: RICE								
1	2.0	IC	OIL	GAS	EXISTING	1962	NO	SEP 79
2	1.0	IC	OIL	GAS	EXISTING	1950	NO	SEP 79
3	3.0	IC	OIL	GAS	EXISTING	1955	NO	SEP 79
4	1.0	IC	OIL	GAS	EXISTING	1955	NO	SEP 79
STOCKTON CITY OF PLANT: STOCKTON								
COUNTY: ROOKS								
1	1.1	IC	OIL	GAS	EXISTING	1967	NO	OCT 79
2	1.1	IC	OIL	GAS	EXISTING	1962	NO	OCT 79
3	2.1	IC	OIL	GAS	EXISTING	1971	NO	OCT 79
4	0.6	IC	OIL	GAS	EXISTING	1951	NO	OCT 79
5	1.4	IC	OIL	GAS	EXISTING	1955	NO	OCT 79
SUNFLOWER ELECTRIC COOP (KANSAS) PLANT: ULYSSES								
COUNTY: GRANT								
1	1.0	IC	NG	OIL	EXISTING	1948	NO	JUN 78
2	1.0	IC	NG	OIL	EXISTING	1948	NO	JUN 78
3	1.0	IC	NG	OIL	EXISTING	1948	NO	JUN 78

KANSAS

PLANT	COUNTY	UNIT NUMBER	NAMEPLATE RATING-MW	UNIT TYPE	PRIMARY FUEL	ALTERNATIVE FUEL	STATUS	DATE	JOINTLY OWNED	LAST UPDATE
SUNFLOWER ELECTRIC COOP (KANSAS)										
PLANT: ULYSSES	COUNTY: GRANT	4	1.3	IC	NG	OIL	EXISTING	1954	NO	JUN 78
PLANT: GARDEN CITY	COUNTY: FINNEY	1	4.0	ST	NG	FO2	SHUTDOWN	1948	NO	JUN 78
		2	8.0	ST	NG	FO2	EXISTING	1953	NO	JUN 78
		3	11.5	ST	NG	FO2	EXISTING	1962	NO	APR 79
		GT1	68.0	GT	NG	FO2	EXISTING	1979	NO	JAN 80
		GT1	16.0	GT	NG	FO2	EXISTING	1968	NO	JUN 78
PLANT: TAYLOR, JESS	COUNTY: SCOTT	1	2.0	IC	NG	FO2	EXISTING	1951	NO	JUN 78
		2	2.0	IC	NG	FO2	EXISTING	1951	NO	JUN 78
		3	2.0	IC	NG	FO2	EXISTING	1951	NO	JUN 78
		4	2.0	IC	NG	FO2	EXISTING	1951	NO	JUN 78
PLANT: LEOTI	COUNTY: WICHITA	1&2	1.0	IC	FO2	NONE	EXISTING	1943	NO	OCT 78
PLANT: SUNFLOWER	COUNTY: FINNEY	1	98.0	ST	NG	FO2	EXISTING	1973	NO	APR 79
		2	55.0	GT	NG	FO2	EXISTING	1976	NO	APR 79
		3	55.0	GT	GAS	OIL	EXISTING	1979	NO	MAR 80
PLANT: SYRACUSE	COUNTY: HAMILTON	1	0.3	IC	FO2	NONE	EXISTING	1930	NO	JUL 77
		2	0.3	IC	FO2	NONE	EXISTING	1930	NO	JUL 77
		3	0.3	IC	FO2	NONE	EXISTING	1948	NO	JUL 77
		4	1.0	IC	FO2	NONE	EXISTING	1955	NO	JUN 78
PLANT: HOLCOMB	COUNTY:	1	335.0	ST	COAL	UNK	PROJECTD	1983	NO	DEC 79
OSWATOMIE CITY OF										
PLANT: OSWATOMIE	COUNTY: MIAMI	1	1.3	IC	OIL	GAS	EXISTING	1952	NO	OCT 79
		2	2.3	IC	OIL	GAS	EXISTING	1957	NO	OCT 79
		3	0.4	IC	OIL	GAS	EXISTING	1934	NO	OCT 79
		4	1.2	IC	OIL	GAS	EXISTING	1950	NO	OCT 79
		5	3.1	IC	OIL	GAS	EXISTING	1966	NO	OCT 79
TIDELAND ELECTRIC MEMBERSHIP CORP										
PLANT: OSBORNE	COUNTY: OSBORNE	1	2.3	IC	OIL	GAS	EXISTING	1967	NO	OCT 79
		2	2.0	IC	OIL	GAS	EXISTING	1963	NO	OCT 79
		3	1.1	IC	OIL	GAS	EXISTING	1957	NO	OCT 79
		4	0.7	IC	OIL	GAS	EXISTING	1952	NO	OCT 79
		5	0.7	IC	OIL	GAS	EXISTING	1947	NO	OCT 79

KANSAS

UNIT NUMBER	NAMEPLATE RATING-MW	UNIT TYPE	PRIMARY FUEL	ALTERNATIVE FUEL	STATUS	DATE	JOINTLY OWNED	LAST UPDATE
WAMEGO CITY OF PLANT: WAMEGO								
COUNTY: POTTAWATOMIE								
1	1.4	IC	OIL	GAS	EXISTING	1962	NO	OCT 79
2	0.8	IC	OIL	GAS	RETIRED		NO	OCT 79
3	1.8	IC	OIL	GAS	EXISTING	1972	NO	OCT 79
4	1.1	IC	OIL	GAS	EXISTING	1956	NO	OCT 79
5	2.0	IC	OIL	GAS	EXISTING	1966	NO	OCT 79
WASHINGTON CITY OF (KS) PLANT: WASHINGTON								
COUNTY: WASHINGTON								
1	1.2	IC	OIL	GAS	EXISTING	1963	NO	OCT 79
2	1.0	IC	OIL	GAS	EXISTING	1958	NO	OCT 79
3	1.1	IC	OIL	GAS	EXISTING	1976	NO	OCT 79
4	0.4	IC	OIL	GAS	EXISTING	1949	NO	OCT 79
5	0.7	IC	OIL	GAS	EXISTING	1953	NO	OCT 79
6	1.5	IC	OIL	GAS	EXISTING	1967	NO	OCT 79
WELLINGTON, CITY OF (KS) PLANT: WELLINGTON								
COUNTY: SUMNER								
1	2.0	ST	GAS	NONE	EXISTING	1937	NO	AUG 75
2	4.0	ST	GAS	NONE	EXISTING	1947	NO	AUG 75
3	8.0	ST	GAS	OIL	EXISTING	1956	NO	JUN 76
4	20.0	ST	GAS	OIL	EXISTING	1972	NO	AUG 75
WILSON CITY OF PLANT: WILSON								
COUNTY: ELLSWORTH								
1	0.4	IC	OIL	GAS	EXISTING	1941	NO	OCT 79
2	0.3	IC	OIL	GAS	EXISTING	1948	NO	OCT 79
3	1.0	IC	OIL	GAS	EXISTING	1956	NO	OCT 79
4	1.5	IC	OIL	GAS	EXISTING	1976	NO	OCT 79
5	1.0	IC	OIL	GAS	EXISTING	1962	NO	OCT 79
6	1.1	IC	OIL	GAS	EXISTING	1972	NO	OCT 79
WINFIELD MUN LIGHT & POWER PLT PLANT: WINFIELD								
COUNTY: COWLEY								
1	10.0	ST	NG	FO5	EXISTING	1957	NO	JUN 78
2	5.0	ST	NG	FO5	EXISTING	1952	NO	JUN 78
3	3.0	ST	NG	FO5	EXISTING	1939	NO	JUN 78
4	27.0	ST	NG	FO2	EXISTING	1970	NO	JUN 78
GT1	11.0	GT	NG	FO2	EXISTING	1962	NO	JUN 78

KENTUCKY

	UNIT NUMBER	NAMEPLATE RATING-MW	UNIT TYPE	PRIMARY FUEL	ALTERNATIVE FUEL	STATUS	DATE	JOINTLY OWNED	LAST UPDATE
BIG RIVERS ELECTRIC CORPORATION									
PLANT: COLEMAN	COUNTY: HANCOCK								
	1	174.0	ST	COAL	NONE	EXISTING	1969	NO	OCT 77
	2	174.0	ST	COAL	NONE	EXISTING	1970	NO	OCT 77
	3	173.0	ST	COAL	NONE	EXISTING	1971	NO	OCT 77
PLANT: HENDERSON, I	COUNTY: HENDERSON								
	1	355.0	ST	BIT	NONE	EXISTING	1973	NO	NOV 78
PLANT: REID, ROBERT	COUNTY: HENDERSON								
	1	80.0	ST	COAL	NONE	EXISTING	1966	NO	OCT 77
	2	240.0	ST	COAL	NONE	PROJECTD	1980	NO	DEC 79
	GT1	66.0	GT	FO2	NONE	EXISTING	1976	NO	OCT 77
PLANT: GREEN	COUNTY: HENDERSON								
	1	240.0	ST	COAL	NONE	EXISTING	1979	NO	MAR 80
PLANT: WILSON	COUNTY: OHIO								
	1	440.0	ST	COAL	UNK	PROJECTD	1984	NO	DEC 79
	2	440.0	ST	COAL	UNK	PROJECTD	1985	NO	JAN 79
CINCINNATI GAS & ELECTRIC CO									
PLANT: EAST BEND	COUNTY: BOONE								
	1	669.0	ST	COAL	NONE	PROJECTD	1984	YES	DEC 79
	2	669.0	ST	COAL	NONE	PROJECTD	1981	YES	DEC 79
	3	760.0	ST	COAL	NONE	PROJECTD	1989	YES	DEC 79
EAST KENTUCKY POWER COOPERATIVE									
PLANT: COOPER	COUNTY: PULASKI								
	1	114.0	ST	COAL	NONE	EXISTING	1965	NO	JUN 79
	2	230.0	ST	COAL	NONE	EXISTING	1969	NO	JUN 79
PLANT: DALE	COUNTY: CLARK								
	1	22.0	ST	COAL	NONE	EXISTING	1954	NO	JUL 77
	2	22.0	ST	COAL	NONE	EXISTING	1954	NO	JUL 77
	3	66.0	ST	COAL	NONE	EXISTING	1957	NO	JUL 77
	4	66.0	ST	COAL	NONE	EXISTING	1960	NO	JUL 77
PLANT: SPURLOCK, H L	COUNTY: MASON								
	1	300.0	ST	COAL	NONE	EXISTING	1977	NO	APR 77
	2	500.0	ST	COAL	NONE	PROJECTD	1980	NO	DEC 79
PLANT: J. K. SMITH	COUNTY: FAYETTE								
	1	650.0	ST	COAL	NONE	PROJECTD	1985	NO	DEC 79
	2	650.0	ST	COAL	NONE	PROJECTD	1986	NO	DEC 79
HENDERSON MUN PWR & LT									
PLANT: HENDERSON	COUNTY: HENDERSON								
	1	1.0	IC	FO2	NONE	EXISTING	1948	NO	JUN 78
	2	1.0	IC	FO2	NONE	EXISTING	1948	NO	JUN 78
	3	5.0	ST	COAL	NONE	STANDBY	1951	NO	JUN 78

KENTUCKY

	UNIT NUMBER	NAMEPLATE RATING-MW	UNIT TYPE	PRIMARY FUEL	ALTERNATIVE FUEL	STATUS	DATE	JOINTLY OWNED	LAST UPDATE
HENDERSON MUN PWR & LT									
PLANT: HENDERSON									
	COUNTY: HENDERSON								
	4	5.0	ST	COAL	NONE	STANDBY	1951	NO	JUN 78
	5	11.5	ST	COAL	NONE	EXISTING	1956	NO	JUN 78
	6	29.0	ST	COAL	NONE	EXISTING	1968	NO	JUN 78
KENTUCKY UTILITIES COMPANY									
PLANT: DIX DAM									
	COUNTY: GARRARD								
	1	9.0	HY	WATER	NONE	EXISTING	1925	NO	JUN 78
	2	9.0	HY	WATER	NONE	EXISTING	1925	NO	JUN 78
	3	9.0	HY	WATER	NONE	EXISTING	1925	NO	JUN 78
PLANT: BROWN, E W									
	COUNTY: MERCER								
	1	114.0	ST	COAL	NONE	EXISTING	1957	NO	JUN 78
	2	180.0	ST	COAL	NONE	EXISTING	1963	NO	JUN 78
	3	446.0	ST	COAL	NONE	EXISTING	1971	NO	JUN 78
PLANT: GHENT									
	COUNTY: CARROLL								
	1	511.0	ST	COAL	NONE	EXISTING	1974	NO	JUN 78
	2	556.0	ST	COAL	NONE	EXISTING	1977	NO	JAN 78
	4	556.0	ST	COAL	NONE	PROJECTD	1983	NO	DEC 79
PLANT: GREEN RIVER									
	COUNTY: MUHLENBERG								
	1	38.0	ST	COAL	NONE	EXISTING	1950	NO	JUN 79
	2	38.0	ST	COAL	NONE	EXISTING	1950	NO	JUN 79
	3	75.0	ST	COAL	NONE	EXISTING	1954	NO	JUN 79
	4	100.0	ST	COAL	NONE	EXISTING	1959	NO	JUN 78
PLANT: HAEFLING									
	COUNTY: FAYETTE								
	1	21.0	GT	FO2	GAS	EXISTING	1970	NO	JUN 78
	2	21.0	GT	FO2	GAS	EXISTING	1970	NO	JUN 78
	3	21.0	GT	FO2	GAS	EXISTING	1970	NO	JUN 78
PLANT: LOCK #7									
	COUNTY: MERCER								
	1	1.0	EY	WATER	NONE	EXISTING	1927	NO	JUN 78
	2	1.0	HY	WATER	NONE	EXISTING	1927	NO	JUN 78
	3	1.0	HY	WATER	NONE	EXISTING	1927	NO	JUN 78
PLANT: PINEVILLE									
	COUNTY: BELL								
	3	30.0	ST	COAL	NONE	EXISTING	1951	NO	JUN 78
PLANT: TYRONE									
	COUNTY: WOODFORD								
	1	25.0	ST	FO2	NONE	EXISTING	1947	NO	JUN 78
	2	25.0	ST	FO2	NONE	EXISTING	1948	NO	JUN 78
	3	60.0	ST	COAL	NONE	EXISTING	1953	NO	JUN 78
PLANT: HANCOCK									
	COUNTY: HANCOCK								
	1	708.0	ST	COAL	NONE	PROJECTD	1984	NO	DEC 79
	2	708.0	ST	COAL	NONE	PROJECTD	1986	NO	DEC 79
	3	556.0	ST	COAL	NONE	PROJECTD	1981	NO	DEC 79
	P2	500.0	ST	COAL	UNK	CANCELLED		NO	JUN 78

KENTUCKY

	UNIT NUMBER	NAMEPLATE RATING-MW	UNIT TYPE	PRIMARY FUEL	ALTERNATIVE FUEL	STATUS	DATE	JOINTLY OWNED	LAST UPDATE
LOUISVILLE GAS & ELECTRIC CO									
PLANT: CANAL	COUNTY: JEFFERSON								
	3	25.0	ST	UNK	UNK	RETIRED		NO	JUL 77
	4	25.0	ST	UNK	UNK	RETIRED		NO	JUL 77
PLANT: CANE RUN	COUNTY: JEFFERSON								
	1	112.5	ST	BIT	NG	EXISTING	1954	NO	JUN 78
	2	112.5	ST	BIT	NG	EXISTING	1956	NO	JUN 78
	3	147.1	ST	BIT	NG	EXISTING	1958	NO	JUN 78
	4	163.2	ST	BIT	NONE	EXISTING	1962	NO	JUN 78
	5	209.4	ST	BIT	NONE	EXISTING	1966	NO	JUN 76
	6	272.0	ST	BIT	NONE	EXISTING	1969	NO	JUN 78
	11	16.3	GT	NG	NONE	EXISTING	1968	NO	JUN 78
PLANT: MILL CREEK	COUNTY: JEFFERSON								
	1	355.5	ST	BIT	NONE	EXISTING	1972	NO	JUN 78
	2	355.5	ST	BIT	NONE	EXISTING	1974	NO	JUN 78
	3	462.5	ST	COAL	NONE	EXISTING	1978	NO	JAN 78
	4	495.0	ST	COAL	NONE	PROJECTD	1981	NO	DEC 79
PLANT: OHIO FALLS	COUNTY: JEFFERSON								
	1	10.0	HY	WATER	NONE	EXISTING	1927	NO	JUN 78
	2	10.0	HY	WATER	NONE	EXISTING	1927	NO	JUN 78
	3	10.0	HY	WATER	NONE	EXISTING	1927	NO	JUN 78
	4	10.0	HY	WATER	NONE	EXISTING	1927	NO	JUN 78
	5	10.0	HY	WATER	NONE	EXISTING	1927	NO	JUN 78
	6	10.0	HY	WATER	NONE	EXISTING	1927	NO	JUN 78
	7	10.0	HY	WATER	NONE	EXISTING	1927	NO	JUN 78
	8	10.0	HY	WATER	NONE	EXISTING	1927	NO	JUN 78
PLANT: PADDY'S RUN	COUNTY: JEFFERSON								
	1	25.0	ST	BIT	NG	EXISTING	1942	NO	JUN 78
	2	25.0	ST	BIT	NG	EXISTING	1942	NO	JUN 78
	3	69.0	ST	BIT	NG	EXISTING	1947	NO	JUN 78
	4	69.0	ST	BIT	NG	EXISTING	1949	NO	JUN 78
	5	74.8	ST	BIT	NG	EXISTING	1950	NO	JUN 78
	6	74.8	ST	BIT	NONE	EXISTING	1952	NO	JUN 78
	11	16.0	GT	NG	NONE	EXISTING	1968	NO	JUN 78
	12	32.6	GT	NG	NONE	EXISTING	1968	NO	JUN 78
PLANT: WATERSIDE	COUNTY: JEFFERSON								
	7	20.0	JE	NG	NONE	EXISTING	1964	NO	JUN 78
	8	25.0	JE	NG	NONE	EXISTING	1964	NO	JUN 78
PLANT: ZORN	COUNTY: JEFFERSON								
	1	18.0	GT	NG	NONE	EXISTING	1969	NO	JUN 78
PLANT: TRIMBLE COUNTY	COUNTY: TRIMBLE								
	1	495.0	ST	COAL	NONE	PROJECTD	1984	NO	DEC 79
	2	495.0	ST	COAL	NONE	PROJECTD	1986	NO	JUL 79
	3	675.0	ST	COAL	NONE	PROJECTD	1989	NO	JUL 79
	4	675.0	ST	COAL	NONE	PROJECTD	1989	NO	JAN 79
PLANT: UNDESIGNATED	COUNTY: JEFFERSON								
		65.0	IC	FO2	GAS	PROJECTD	1988	NO	DEC 79

KENTUCKY

UNIT NUMBER	NAMEPLATE RATING-MW	UNIT TYPE	PRIMARY FUEL	ALTERNATIVE FUEL	STATUS	DATE	JOINTLY OWNED	LAST UPDATE
OWENSBORO MUNICIPAL UTILITIES								
PLANT: ELMER SMITH COUNTY: DAVIESS								
1	151.0	ST	COAL	NONE	EXISTING	1964	NO	JUL 78
2	265.0	ST	COAL	NONE	EXISTING	1974	NO	JUL 78
PLANT: OWENSBORO COUNTY: DAVIESS								
1	7.5	ST	COAL	FO2	RETIRED	1977	NO	JUL 78
2	7.5	ST	COAL	FO2	RETIRED	1977	NO	JUL 78
3	8.0	ST	COAL	NONE	RETIRED	1974	NO	JUL 78
4	34.5	ST	COAL	FO2	EXISTING	1954	NO	JUL 78
PARIS LIGHT & POWER DEPT (KY)								
PLANT: PARIS COUNTY: BOURBON								
1	2.7	IC	GAS	OIL	EXISTING	1953	NO	JAN 80
2	0.7	IC	GAS	OIL	EXISTING	1954	NO	JAN 80
3	1.0	IC	GAS	OIL	EXISTING	1934	NO	JAN 80
4	1.4	IC	GAS	OIL	EXISTING	1947	NO	JAN 80
5	5.7	IC	GAS	OIL	EXISTING	1950	NO	JAN 80
6	5.7	IC	GAS	OIL	EXISTING	1974	NO	JAN 80
7	5.7	IC	GAS	OIL	EXISTING	1974	NO	JAN 80
TENNESSEE VALLEY AUTHORITY								
PLANT: KENTUCKY COUNTY: MARSHALL								
1	37.0	HY	WATER	NONE	EXISTING	1945	NO	DEC 77
2	32.0	HY	WATER	NONE	EXISTING	1944	NO	DEC 77
3	32.0	HY	WATER	NONE	EXISTING	1944	NO	DEC 77
4	32.0	HY	WATER	NONE	EXISTING	1945	NO	DEC 77
5	37.0	HY	WATER	NONE	EXISTING	1948	NO	DEC 77
PLANT: PARADISE COUNTY: MUHLENBERG								
1	704.0	ST	COAL	NONE	EXISTING	1963	NO	DEC 77
2	704.0	ST	COAL	NONE	EXISTING	1963	NO	DEC 77
3	1150.0	ST	COAL	NONE	EXISTING	1970	NO	DEC 77
PLANT: SHAWNEE COUNTY: MCCrackEN								
1	175.0	ST	COAL	NONE	EXISTING	1953	NO	DEC 77
2	175.0	ST	COAL	NONE	EXISTING	1953	NO	DEC 77
3	175.0	ST	COAL	NONE	EXISTING	1953	NO	DEC 77
4	175.0	ST	COAL	NONE	EXISTING	1954	NO	DEC 77
5	175.0	ST	COAL	NONE	EXISTING	1954	NO	DEC 77
6	175.0	ST	COAL	NONE	EXISTING	1954	NO	DEC 77
7	175.0	ST	COAL	NONE	EXISTING	1954	NO	DEC 77
8	175.0	ST	COAL	NONE	EXISTING	1955	NO	DEC 77
9	175.0	ST	COAL	NONE	EXISTING	1955	NO	DEC 77
10	175.0	ST	COAL	NONE	EXISTING	1956	NO	DEC 77

KENTUCKY

UNIT NAMEPLATE	UNIT	PRIMARY	ALTERNATIVE	STATUS	DATE	JOINTLY	LAST
NUMBER RATING-MW	TYPE	FUEL	FUEL			OWNED	UPDATE
AEP: KENTUCKY POWER CO							
PLANT: BIG SANDY							
COUNTY: LAWRENCE							
1	281.0	ST	COAL	NONE	EXISTING	1963	NO OCT 77
2	816.0	ST	COAL	NONE	EXISTING	1969	NO OCT 77
U S ARMY CORPS OF ENGINEERS							
PLANT: BARKLEY							
COUNTY: LYON							
1	33.0	HY	WATER	NONE	EXISTING	1966	NO JUL 77
2	33.0	HY	WATER	NONE	EXISTING	1966	NO JUL 77
3	33.0	HY	WATER	NONE	EXISTING	1966	NO JUL 77
4	33.0	HY	WATER	NONE	EXISTING	1966	NO JUL 77
PLANT: WOLF CREEK							
COUNTY: RUSSELL							
1	45.0	HY	WATER	NONE	EXISTING	1951	NO JUN 76
2	45.0	HY	WATER	NONE	EXISTING	1951	NO JUN 76
3	45.0	HY	WATER	NONE	EXISTING	1951	NO JUN 76
4	45.0	HY	WATER	NONE	EXISTING	1952	NO JUN 76
5	45.0	HY	WATER	NONE	EXISTING	1952	NO JUN 76
6	45.0	HY	WATER	NONE	EXISTING	1952	NO JUN 76
PLANT: LAUREL							
COUNTY: LAUREL							
1	60.0	HY	WATER	NONE	EXISTING	1977	NO MAR 77

LOUISIANA

ALEXANDRIA ELEC LT & PR DEPT							
PLANT: HUNTER. D G							
COUNTY: RAPIDES							
1	17.0	ST	GAS	FO2	EXISTING	1957	NO SEP 77
2	17.0	ST	GAS	FO2	EXISTING	1957	NO SEP 77
3	53.0	ST	GAS	FO2	EXISTING	1965	NO SEP 77
4	83.0	ST	GAS	OIL	EXISTING	1974	NO SEP 77
CAJUN ELEC POWER COOP. INC							
PLANT: BIG CAJUN 1							
COUNTY: POINTE COUPEE							
1	115.0	ST	GAS	OIL	EXISTING	1972	NO JUN 78
2	115.0	ST	GAS	OIL	EXISTING	1972	NO JUN 78
PLANT: BIG CAJUN 2							
COUNTY: POINTE COUPEE							
1	558.0	ST	COAL	NONE	PROJECTD	1980	NO JAN 80
2	558.0	ST	COAL	NONE	PROJECTD	1981	NO JAN 80
3	558.0	ST	COAL	NONE	PROJECTD	1983	YES JAN 80
PLANT: BIG CAJUN 3 (LIG)							
COUNTY: DE SOTO							
1	558.0	ST	LIG	NONE	PROJECTD	1985	YES JAN 80
2	558.0	ST	LIG	NONE	PROJECTD	1989	YES JAN 80
PLANT: BIG CAJUN 4							
COUNTY: RED RIVER							
1	558.0	ST	COAL	NONE	PROJECTD	1986	YES JAN 80

LOUISIANA

UNIT NUMBER	NAMEPLATE RATING-MW	UNIT TYPE	PRIMARY FUEL	ALTERNATIVE FUEL	STATUS	DATE	JOINTLY OWNED	LAST UPDATE
CENTRAL LOUISIANA ELEC CO, INC								
PLANT: COUGHLIN COUNTY: EVANGELINE								
1	7.5	ST	GAS	NONE	EXISTING	1948	NO	NOV 77
2	7.5	ST	GAS	NONE	EXISTING	1948	NO	NOV 77
3	10.0	ST	GAS	NONE	EXISTING	1949	NO	NOV 77
4	25.0	ST	GAS	OIL	EXISTING	1952	NO	NOV 77
5	65.3	ST	GAS	OIL	EXISTING	1958	NO	NOV 77
6	125.0	ST	GAS	OIL	EXISTING	1961	NO	NOV 77
7	243.1	ST	GAS	OIL	EXISTING	1966	NO	NOV 77
PLANT: TECHE COUNTY: ST MARY								
1	25.0	ST	GAS	NONE	EXISTING	1953	NO	NOV 77
2	54.4	ST	GAS	NONE	EXISTING	1956	NO	NOV 77
3	348.5	ST	GAS	OIL	EXISTING	1971	NO	NOV 77
PLANT: RODEMACHER COUNTY: RAPIDES								
1	445.5	ST	NG	OIL	EXISTING	1975	NO	NOV 77
2	558.0	ST	COAL	OIL	PROJECTD	1982	YES	JUN 78
FRANKLIN, CITY OF (LA)								
PLANT: FRANKLIN COUNTY: ST MARTIN								
1	1.4	IC	GAS	OIL	EXISTING	1955	NO	OCT 79
2	1.4	IC	GAS	OIL	EXISTING	1955	NO	OCT 79
3	0.5	IC	GAS	OIL	EXISTING	1951	NO	OCT 79
4	2.0	IC	GAS	OIL	EXISTING	1962	NO	OCT 79
5	4.1	IC	GAS	OIL	EXISTING	1968	NO	OCT 79
GT1	10.0	GT	GAS	OIL	EXISTING	1973	NO	NOV 79
GUEYDAN CITY OF								
PLANT: GUEYDAN COUNTY: VERMILION								
1	0.1	IC	OIL	NONE	STANDBY	1921	NO	OCT 79
2	0.1	IC	OIL	NONE	STANDBY	1921	NO	OCT 79
3	0.1	IC	OIL	NONE	STANDBY	1921	NO	OCT 79
GULF STATES UTILITIES COMPANY								
PLANT: LOUISIANA COUNTY: EAST BATON ROUGE								
1	15.0	ST	GAS	OIL	EXISTING	1930	NO	JUN 78
2	15.0	ST	GAS	OIL	EXISTING	1930	NO	JUN 78
3	15.0	ST	GAS	OIL	EXISTING	1930	NO	JUN 78
4	20.0	ST	GAS	OIL	EXISTING	1938	NO	JUN 78
5	20.0	ST	GAS	OIL	EXISTING	1939	NO	JUN 78
6	20.0	ST	GAS	OIL	EXISTING	1943	NO	JUN 78
7	50.0	ST	GAS	OIL	EXISTING	1950	NO	JUN 78
8	50.0	ST	GAS	OIL	EXISTING	1950	NO	JUN 78
9	75.0	ST	GAS	OIL	EXISTING	1953	NO	JUN 78
1A	23.0	ST	GAS	OIL	EXISTING	1951	NO	JUN 78

LOUISIANA

UNIT NAMEPLATE	UNIT	PRIMARY	ALTERNATIVE	STATUS	DATE	JOINTLY	LAST
NUMBER RATING-MW	TYPE	FUEL	FUEL			OWNED	UPDATE
GULF STATES UTILITIES COMPANY							
PLANT: LOUISIANA							
COUNTY: EAST BATON ROUGE							
2A	63.0	ST	GAS	OIL	EXISTING	1954	NO JUN 78
3A	63.0	ST	GAS	OIL	EXISTING	1954	NO JUN 78
PLANT: NELSON, R S							
COUNTY: CALCASIEU							
1	114.0	ST	GAS	OIL	EXISTING	1959	NO JUN 78
2	114.0	ST	GAS	OIL	EXISTING	1959	NO JUN 78
3	163.0	ST	GAS	OIL	EXISTING	1960	NO JUN 78
4	592.0	ST	GAS	OIL	EXISTING	1970	NO JUN 78
5	615.0	ST	COAL	NONE	PROJECTD	1985	NO DEC 79
6	615.0	ST	COAL	NONE	PROJECTD	1982	NO DEC 79
PLANT: WILLOW GLEN							
COUNTY: IBERVILLE							
1	163.0	ST	GAS	OIL	EXISTING	1960	NO JUN 78
2	239.0	ST	GAS	OIL	EXISTING	1964	NO JUN 78
3	592.0	ST	GAS	OIL	EXISTING	1968	NO JUN 78
4	592.0	ST	GAS	OIL	EXISTING	1973	NO JUN 78
5	592.0	ST	OIL	NONE	EXISTING	1976	NO JUN 78
PLANT: RIVER BEND							
COUNTY: WEST FELICIANA							
1	1036.0	NB	URAN	NONE	PROJECTD	1984	YES DEC 79
2	1036.0	NB	URAN	NONE	PROJECTD	1989	NO JUL 79
HOMER LIGHT & WATER DEPT							
PLANT: HOMER							
COUNTY: CLAIBORNE							
1	0.9	IC	OIL	GAS	EXISTING	1955	NO JAN 80
2	0.5	IC	OIL	GAS	EXISTING	1940	NO JAN 80
3	0.6	IC	OIL	GAS	EXISTING	1948	NO JAN 80
4	0.8	IC	OIL	GAS	EXISTING	1952	NO JAN 80
5	1.0	IC	OIL	GAS	EXISTING	1960	NO JAN 80
6	2.0	IC	OIL	GAS	EXISTING	1963	NO JAN 80
7	2.0	IC	OIL	GAS	EXISTING	1968	NO JAN 80
HOUMA LIGHT & WATER PLANT (LA)							
PLANT: HOUMA							
COUNTY: TERREBONNE							
14	13.0	ST	GAS	FO2	EXISTING	1967	NO JUN 75
15	26.0	ST	GAS	FO2	EXISTING	1972	NO JUN 75
16	48.0	ST	NG	OIL	EXISTING	1977	NO OCT 77
JONESBORO, TOWN OF							
PLANT: JONESBORO							
COUNTY: JACKSON							
1	0.6	IC	GAS	OIL	EXISTING	1940	NO OCT 79
2	0.8	IC	GAS	OIL	EXISTING	1949	NO OCT 79
3	1.4	IC	GAS	OIL	EXISTING	1954	NO OCT 79
4	1.4	IC	GAS	OIL	EXISTING	1956	NO OCT 79
5	2.0	IC	GAS	OIL	EXISTING	1961	NO OCT 79

## LOUISIANA

UNIT NUMBER	NAMEPLATE RATING-MW	UNIT TYPE	PRIMARY FUEL	ALTERNATIVE FUEL	STATUS	DATE	JOINTLY OWNED	LAST UPDATE
JONESBORO, TOWN OF								
PLANT: JONESBORO								
COUNTY: JACKSON								
6	2.5	IC	GAS	OIL	EXISTING	1964	NO	OCT 79
7	3.0	IC	GAS	OIL	EXISTING	1968	NO	OCT 79
8	2.0	IC	GAS	OIL	EXISTING	1971	NO	OCT 79
9	3.6	IC	GAS	OIL	EXISTING	1975	NO	OCT 79
JONESVILLE PWR & LT DEPT								
PLANT: JONESVILLE								
COUNTY: CATAHOULA								
1	0.3	IC	OIL	GAS	EXISTING	1952	NO	OCT 79
2	0.3	IC	OIL	GAS	EXISTING	1952	NO	OCT 79
3	0.3	IC	OIL	GAS	EXISTING	1952	NO	OCT 79
4	0.3	IC	OIL	GAS	EXISTING	1958	NO	OCT 79
5	0.5	IC	OIL	GAS	EXISTING	1947	NO	OCT 79
LAFAYETTE UTILITY SYSTEM (LA)								
PLANT: DOC BONIN								
COUNTY: LAFAYETTE								
1	53.0	ST	GAS	OIL	EXISTING	1964	NO	JUN 78
2	90.0	ST	GAS	OIL	EXISTING	1970	NO	JUN 78
3	187.0	ST	GAS	OIL	EXISTING	1977	NO	JUN 78
PLANT: LAFAYETTE								
COUNTY: LAFAYETTE								
1	3.0	IC	OIL	GAS	EXISTING		NO	JUN 78
PLANT: RODEMACHER								
COUNTY: LAFAYETTE								
1	4.0	ST	GAS	OIL	EXISTING	1951	NO	JUN 78
2	4.0	ST	GAS	OIL	EXISTING	1951	NO	JUN 78
3	13.0	ST	GAS	OIL	EXISTING	1956	NO	JUN 78
4	22.0	ST	GAS	OIL	EXISTING	1959	NO	JUN 78
MID SO:LOUISIANA POWER & LIGHT CO								
PLANT: BURAS								
COUNTY: PLAQUEMINES								
8	19.0	GT	GAS	OIL	EXISTING	1971	NO	JUL 75
PLANT: LITTLE GYPSY								
COUNTY: ST CHARLES								
1	248.0	ST	GAS	OIL	EXISTING	1961	NO	JUL 75
2	421.0	ST	GAS	OIL	EXISTING	1965	NO	JUN 76
3	582.0	ST	GAS	OIL	EXISTING	1969	NO	JUL 75
PLANT: NINE MILE POINT								
COUNTY: JEFFERSON								
1	69.0	ST	GAS	OIL	EXISTING	1951	NO	JUL 75
2	113.0	ST	GAS	OIL	EXISTING	1953	NO	JUL 75
3	170.0	ST	GAS	OIL	EXISTING	1955	NO	JUN 76
4	783.0	ST	GAS	OIL	EXISTING	1971	NO	JUN 76
5	783.0	ST	GAS	OIL	EXISTING	1973	NO	JUL 75
PLANT: STERLINGTON								
COUNTY: OUACHITA								
5	44.0	ST	GAS	NONE	EXISTING	1943	NO	OCT 77
6	248.0	ST	GAS	OIL	EXISTING	1958	NO	JUN 76

LOUISIANA

	UNIT NUMBER	NAMEPLATE RATING-MW	UNIT TYPE	PRIMARY FUEL	ALTERNATIVE FUEL	STATUS	DATE	JOINTLY OWNED	LAST UPDATE
MID SO:LOUISIANA POWER & LIGHT CO									
PLANT: STERLINGTON	COUNTY: OUACHITA								
	7A	65.0	GT	GAS	OIL	EXISTING	1973	NO	JUL 75
	7B	65.0	GT	GAS	OIL	EXISTING	1973	NO	JUL 75
	7C	101.0	CW	WH	NONE	EXISTING	1974	NO	JUL 75
PLANT: LAKE PROVIDENCE	COUNTY: EAST CARROLL								
	1	1.0	IC	FO2	NG	EXISTING	1929	NO	JUN 77
	2	1.0	IC	FO2	NG	EXISTING	1939	NO	JUN 77
	4	1.0	IC	FO2	NG	EXISTING	1953	NO	JUN 77
	5	2.0	IC	FO2	NG	EXISTING	1958	NO	JUN 77
	6	2.0	IC	FO2	NG	EXISTING	1962	NO	JUN 77
	7	2.0	IC	FO2	NG	EXISTING	1967	NO	JUN 77
	8	4.5	IC	FO2	NG	EXISTING	1971	NO	JUN 77
PLANT: THIBODAUX	COUNTY: LAFOURCHE								
	1	20.0	ST	GAS	NONE	EXISTING	1968	NO	JUL 77
	IC1	2.0	IC	GAS	NONE	EXISTING	1957	NO	JUL 77
	IC2	2.0	IC	GAS	NONE	EXISTING	1957	NO	JUL 77
	IC3	2.0	IC	GAS	NONE	EXISTING	1957	NO	JUL 77
	IC4	3.0	IC	GAS	NONE	EXISTING	1961	NO	JUL 77
	IC5	3.0	IC	GAS	NONE	EXISTING	1964	NO	JUL 77
	IC6	6.0	IC	GAS	NONE	EXISTING	1967	NO	JUL 77
	IC7	6.0	IC	GAS	NONE	EXISTING	1968	NO	JUL 77
	IC8	6.0	IC	GAS	NONE	EXISTING	1971	NO	JUL 77
PLANT: WATERFORD	COUNTY: ST CHARLES								
	1	455.0	ST	MUL	NONE	EXISTING	1975	NO	JUN 76
	2	446.0	ST	OIL	GAS	EXISTING	1976	NO	APR 77
	3	1165.0	NP	URAN	NONE	PROJECTD	1981	NO	DEC 79
PLANT: ROMEVILLE	COUNTY:								
	B1	700.0	ST	COAL	NONE	PROJECTD	1986	NO	JAN 79
	B2	700.0	ST	COAL	NONE	PROJECTD	1989	NO	DEC 79
	P1	700.0	ST	COAL	NONE	CANCELLD		NO	NOV 77
	P2	700.0	ST	COAL	NONE	CANCELLD		NO	NOV 77
	P3	700.0	ST	COAL	NONE	CANCELLD		NO	NOV 77
	P4	700.0	ST	COAL	NONE	CANCELLD		NO	NOV 77
MINDEN, CITY OF (LA)									
PLANT: MINDEN	COUNTY: WEBSTER								
	1	13.0	ST	GAS	OIL	EXISTING	1966	NO	OCT 77
	2	13.0	ST	GAS	OIL	EXISTING	1968	NO	OCT 77
MONROE UTILITIES COMMISSION (LA)									
PLANT: MONROE	COUNTY: OUACHITA								
	5	6.0	ST	GAS	OIL	EXISTING	1946	NO	JUN 76
	6	75.0	ST	NG	FO2	EXISTING	1950	NO	JUN 79
	7	8.0	ST	NG	FO2	STANDBY	1951	NO	OCT 77

LOUISIANA

UNIT NUMBER	NAMEPLATE RATING-MW	UNIT TYPE	PRIMARY FUEL	ALTERNATIVE FUEL	STATUS	DATE	JOINTLY OWNED	LAST UPDATE
MONROE UTILITIES COMMISSION (LA)								
PLANT: MONROE COUNTY: OUACHITA								
8	75.0	ST	GAS	OIL	STANDBY	1956	NO	JUN 79
10	2.5	ST	GAS	OIL	EXISTING	1961	NO	OCT 77
11	3750.0	ST	GAS	OIL	EXISTING	1965	NO	OCT 77
12	75.0	ST	GAS	OIL	EXISTING	1968	NO	OCT 77
14	100.0	ST	NG	OIL	CANCELLED		NO	FEB 79
13A	40.0	CA	WH	OIL	CANCELLED		NO	MAR 77
13B	40.0	CA	WH	OIL	CANCELLED		NO	JUN 76
MORGAN CITY, CITY OF (LA)								
PLANT: MORGAN CITY COUNTY: ST MARY								
1	6.0	ST	NG	FO2	EXISTING	1963	NO	JUL 76
2	6.0	ST	NG	FO2	EXISTING	1963	NO	JUN 76
3	20.0	ST	NG	FO2	EXISTING	1970	NO	JUL 76
NATCHITOCHES, CITY OF								
PLANT: NATCHITOCHES COUNTY: NATCHITOCHES								
8	5.0	ST	GAS	NONE	EXISTING	1962	NO	JUN 78
9	26.0	ST	GAS	OIL	EXISTING	1966	NO	JUN 78
10	26.0	ST	GAS	OIL	EXISTING	1972	NO	JUN 78
11	50.0	ST	UNK	NONE	PROJECTD	1988	NO	JUN 76
MID SO:NEW ORLEANS PUBLIC SERVICE								
PLANT: PATERSON, A B COUNTY: ORLEANS								
1	46.0	ST	GAS	OIL	EXISTING	1947	NO	JUN 78
2	45.0	ST	GAS	OIL	EXISTING	1948	NO	JUN 78
3	52.0	ST	GAS	OIL	EXISTING	1950	NO	JUN 78
4	81.0	ST	GAS	OIL	EXISTING	1954	NO	JUN 78
5	16.0	GT	OIL	NONE	EXISTING	1967	NO	JUN 78
PLANT: MARKET STREET COUNTY: ORLEANS								
11	30.0	ST	GAS	OIL	EXISTING	1938	NO	JUN 78
12	38.0	ST	GAS	OIL	EXISTING	1943	NO	JUN 78
13	29.0	ST	GAS	OIL	EXISTING	1952	NO	JUN 78
PLANT: MICHOU D COUNTY: ORLEANS								
1	115.0	ST	GAS	OIL	EXISTING	1957	NO	JUN 78
2	262.0	ST	GAS	OIL	EXISTING	1963	NO	JUN 78
3	582.0	ST	GAS	OIL	EXISTING	1967	NO	JUN 78
NEW ORLEANS SEWERAGE & WTR BD								
PLANT: POWER HOUSE NO. 2 COUNTY: ORLEANS								
1	6.0	ST	GAS	OIL	EXISTING	1913	NO	JUL 75
3	15.0	ST	GAS	OIL	EXISTING	1940	NO	JUL 75

LOUISIANA

UNIT NAME	PLATE NUMBER	UNIT RATING-MW	UNIT TYPE	PRIMARY FUEL	ALTERNATIVE FUEL	STATUS	DATE	JOINTLY OWNED	LAST UPDATE
NEW ORLEANS SEWERAGE & WTR BD									
PLANT: POWER HOUSE NO. 2 COUNTY: ORLEANS									
		4	20.0	ST	GAS	OIL	EXISTING	1951	NO JUL 75
		5	20.0	GT	OIL	NONE	EXISTING	1963	NO JUN 77
		6	1.0	IC	OIL	NONE	EXISTING	1931	NO JUL 77
PLANT: STATION C COUNTY: ORLEANS									
		1	0.8	IC	OIL	NONE	EXISTING	1931	NO NOV 79
NEW ROADS LIGHT & WATER PLANT									
PLANT: NEW ROADS COUNTY: POINTE COUPEE									
		1	2.3	IC	GAS	OIL	EXISTING	1965	NO OCT 79
		2	0.6	IC	GAS	OIL	EXISTING	1953	NO OCT 79
		3	1.1	IC	GAS	OIL	EXISTING	1957	NO OCT 79
		4	1.7	IC	GAS	OIL	EXISTING	1957	NO OCT 79
		5	1.7	IC	GAS	OIL	EXISTING	1951	NO OCT 79
OPELOUSAS ELEC LT & WTR WORKS PLANT									
PLANT: OPELOUSAS COUNTY: ST LANDRY									
		1	13.0	ST	GAS	NONE	EXISTING	1965	NO JUL 75
		2	26.0	ST	GAS	NONE	EXISTING	1970	NO JUL 75
PIQUA MUNICIPAL POWER SYSTEM									
PLANT: PLAQUEMINE COUNTY: IBERVILLE									
		1	10.8	IC	NG	NONE	EXISTING	1968	NO JAN 80
		2	22.5	ST	NG	NONE	EXISTING	1963	NO JAN 80
RAYNE ELEC LT & PWR									
PLANT: RAYNE COUNTY: ACADIA									
		1	0.8	IC	GAS	OIL	EXISTING	1948	NO OCT 79
		3	0.5	IC	GAS	OIL	EXISTING	1949	NO OCT 79
		4	1.8	IC	GAS	OIL	EXISTING	1959	NO OCT 79
		5	1.8	IC	GAS	OIL	EXISTING	1959	NO OCT 79
		6	1.1	IC	GAS	OIL	EXISTING	1953	NO OCT 79
		7	1.1	IC	GAS	OIL	EXISTING	1953	NO OCT 79
		8	4.1	IC	GAS	OIL	EXISTING	1969	NO OCT 79
		9	4.1	IC	GAS	OIL	EXISTING	1969	NO OCT 79
RUSTON WATER & LIGHT PLANT									
PLANT: RUSTON COUNTY: LINCOLN									
		1	12.7	ST	GAS	OIL	EXISTING	1963	NO JUN 78
		2	26.8	ST	GAS	OIL	EXISTING	1968	NO JUN 78
		3	41.5	ST	GAS	OIL	EXISTING	1974	NO JUN 78

LOUISIANA

UNIT NUMBER	NAMEPLATE RATING-MW	UNIT TYPE	PRIMARY FUEL	ALTERNATIVE FUEL	STATUS	DATE	JOINTLY OWNED	LAST UPDATE
CEN & SW: SOUTHWESTERN ELEC POWER CO								
PLANT: ARSENAL HILL COUNTY: CADDO								
	1	15.0	ST	GAS	NONE	EXISTING	1938	NO JUN 78
	2	10.0	ST	GAS	NONE	EXISTING	1926	NO JUN 78
	3	10.0	ST	GAS	NONE	EXISTING	1927	NO JUN 78
	4	10.0	ST	GAS	NONE	EXISTING	1927	NO JUN 78
	5	100.0	ST	GAS	NONE	EXISTING	1960	NO JUN 78
PLANT: LIEBERMAN COUNTY: CADDO								
	1	25.0	ST	GAS	NONE	EXISTING	1947	NO JUN 78
	2	25.0	ST	GAS	NONE	EXISTING	1949	NO JUN 78
	3	100.0	ST	GAS	OIL	EXISTING	1957	NO JUN 78
	4	100.0	ST	GAS	OIL	EXISTING	1959	NO JUN 78
PLANT: DOLET HILLS COUNTY: DE SOTO								
	1	719.0	ST	COAL	UNK	PROJECTD	1986	YES JUN 78
WELSH CITY OF								
PLANT: WELSH COUNTY: JEFFERSON DAVIS								
	1	0.6	IC	OIL	NONE	STANDBY	1960	NO OCT 79
MAINE								
BANGOR HYDRG ELECTRIC CO								
PLANT: BAR HARBOR COUNTY: HANCOCK								
	1	2.0	IC	OIL	NONE	EXISTING	1961	NO NOV 79
	2	2.0	IC	OIL	NONE	EXISTING	1961	NO NOV 79
	3	2.0	IC	OIL	NONE	EXISTING	1961	NO NOV 79
	4	2.0	IC	OIL	NONE	EXISTING	1961	NO NOV 79
PLANT: EAST MACHIAS COUNTY: WASHINGTON								
	1	0.1	IC	OIL	NONE	EXISTING	1949	NO OCT 79
PLANT: EASTPORT COUNTY: WASHINGTON								
	1	1.0	IC	OIL	NONE	EXISTING	1948	NO OCT 79
	2	1.0	IC	OIL	NONE	EXISTING	1949	NO OCT 79
	3	2.0	IC	OIL	NONE	EXISTING	1949	NO OCT 79
PLANT: ELLSWORTH COUNTY: HANCOCK								
	1	3.0	HY	WATER	NONE	EXISTING	1924	NO JUN 78
	2	2.0	HY	WATER	NONE	EXISTING	1938	NO JUN 78
	3	2.0	HY	WATER	NONE	EXISTING	1938	NO JUN 78
	4	2.0	HY	WATER	NONE	EXISTING	1919	NO JUN 78
PLANT: GRAHAM STATION COUNTY: PENOBSCOT								
	3	12.0	ST	OIL	NONE	EXISTING	1954	NO JUN 78
	4	19.0	ST	OIL	NONE	EXISTING	1957	NO JUN 78
	5	27.0	ST	OIL	NONE	EXISTING	1964	NO JUN 78
PLANT: HOWLAND COUNTY: PENOBSCOT								
	1	1.0	HY	WATER	NONE	EXISTING	1921	NO JUN 78

MAINE

	UNIT NUMBER	NAMEPLATE RATING-MW	UNIT TYPE	PRIMARY FUEL	ALTERNATIVE FUEL	STATUS	DATE	JOINTLY OWNED	LAST UPDATE
BANGOR HYDRO ELECTRIC CO PLANT: HOWLAND	COUNTY: PENOBSCOT								
	2	1.0	HY	WATER	NONE	EXISTING	1916	NO	JUN 78
	3	1.0	HY	WATER	NONE	EXISTING	1916	NO	JUN 78
PLANT: MEDWAY	COUNTY: PENOBSCOT								
	1	1.0	HY	WATER	NONE	EXISTING	1923	NO	JUN 78
	2	1.0	HY	WATER	NONE	EXISTING	1923	NO	JUN 78
	3	1.0	HY	WATER	NONE	EXISTING	1925	NO	JUN 78
	4	1.0	HY	WATER	NONE	EXISTING	1925	NO	JUN 78
	5	1.0	HY	WATER	NONE	EXISTING	1925	NO	JUN 78
PLANT: MILFORD	COUNTY: PENOBSCOT								
	3	2.0	HY	WATER	NONE	EXISTING	1956	NO	JUN 78
	4	2.0	HY	WATER	NONE	EXISTING	1949	NO	JUN 78
	5	2.0	HY	WATER	NONE	EXISTING	1942	NO	JUN 78
	6	2.0	HY	WATER	NONE	EXISTING	1943	NO	JUN 78
PLANT: ORONO	COUNTY: PENOBSCOT								
	1	1.0	HY	WATER	NONE	EXISTING	1911	NO	JUN 78
	2	1.0	HY	WATER	NONE	EXISTING	1949	NO	JUN 78
	3	1.0	HY	WATER	NONE	EXISTING	1949	NO	JUN 78
	4	1.0	HY	WATER	NONE	EXISTING	1949	NO	JUN 78
PLANT: STANFORD	COUNTY: PENOBSCOT								
	1	1.0	HY	WATER	NONE	EXISTING	1928	NO	JUN 78
	2	1.0	HY	WATER	NONE	EXISTING	1927	NO	JUN 78
	3	1.0	HY	WATER	NONE	EXISTING	1927	NO	JUN 78
PLANT: STILLWATER	COUNTY: PENOBSCOT								
	1	1.0	HY	WATER	NONE	EXISTING	1949	NO	JUN 78
	2	1.0	HY	WATER	NONE	EXISTING	1949	NO	JUN 78
	3	1.0	HY	WATER	NONE	EXISTING	1949	NO	JUN 78
	4	1.0	HY	WATER	NONE	EXISTING	1949	NO	JUN 78
PLANT: VEAZIE	COUNTY: PENOBSCOT								
	1	1.0	HY	WATER	NONE	EXISTING	1933	NO	JUN 78
	2	1.0	HY	WATER	NONE	EXISTING	1920	NO	JUN 78
	3	1.0	HY	WATER	NONE	EXISTING	1920	NO	JUN 78
	4	1.0	HY	WATER	NONE	EXISTING	1920	NO	JUN 78
	5	1.0	HY	WATER	NONE	EXISTING	1920	NO	JUN 78
	6	1.0	HY	WATER	NONE	EXISTING	1920	NO	JUN 78
	7	1.0	HY	WATER	NONE	EXISTING	1920	NO	JUN 78
	8	1.0	HY	WATER	NONE	EXISTING	1920	NO	JUN 78
	9	1.0	HY	WATER	NONE	EXISTING	1920	NO	JUN 78
	10	1.0	HY	WATER	NONE	EXISTING	1920	NO	JUN 78
	11	1.0	HY	WATER	NONE	EXISTING	1920	NO	JUN 78
	12	1.0	HY	WATER	NONE	EXISTING	1920	NO	JUN 78
	13	1.0	HY	WATER	NONE	EXISTING	1920	NO	JUN 78
	14	1.0	HY	WATER	NONE	EXISTING	1920	NO	JUN 78
	15	1.0	HY	WATER	NONE	EXISTING	1914	NO	JUN 78
	16	2.0	HY	WATER	NONE	EXISTING	1938	NO	JUN 78
	17	2.0	HY	WATER	NONE	EXISTING	1938	NO	JUN 78

MAINE

	UNIT NUMBER	NAMEPLATE RATING-MW	UNIT TYPE	PRIMARY FUEL	ALTERNATIVE FUEL	STATUS	DATE	JOINTLY OWNED	LAST UPDATE
CENTRAL MAINE POWER COMPANY									
PLANT: ANDROSCOGGIN 3	COUNTY: ANDROSCOGGIN								
	1	4.0	HY	WATER	NONE	EXISTING	1928	NO	JUN 78
PLANT: BAR MILLS	COUNTY: YORK								
	1	3.0	HY	WATER	NONE	EXISTING	1956	NO	JUN 78
	2	2.0	HY	WATER	NONE	EXISTING	1956	NO	JUN 78
PLANT: BONNY EAGLE	COUNTY: YORK								
	1	1.0	HY	WATER	NONE	EXISTING	1910	NO	JUN 79
	2	1.0	HY	WATER	NONE	EXISTING	1910	NO	JUN 78
	3	1.0	HY	WATER	NONE	EXISTING	1910	NO	JUN 78
	4	1.0	HY	WATER	NONE	EXISTING	1910	NO	JUN 78
	5	1.0	HY	WATER	NONE	EXISTING	1910	NO	JUN 78
	6	1.0	HY	WATER	NONE	EXISTING	1910	NO	JUN 78
PLANT: BRUNSWICK	COUNTY: CUMBERLAND								
	A	11.0	HY	WATER	NONE	EXISTING	1908	NO	JUN 78
	B	11.0	HY	WATER	NONE	EXISTING	1908	NO	JUN 78
	C	2.0	HY	WATER	NONE	EXISTING	1908	NO	JUN 78
	D	2.0	HY	WATER	NONE	EXISTING	1911	NO	JUN 78
PLANT: CAPE	COUNTY: CUMBERLAND								
	1	8.0	ST	OIL	NONE	EXISTING	1922	NO	JUN 78
	2	8.0	ST	OIL	NONE	EXISTING	1922	NO	JUN 78
	3	8.0	ST	OIL	NONE	EXISTING	1922	NO	JUN 78
	GT4	17.0	GT	OIL	NONE	EXISTING	1970	NO	JUN 78
	GT5	17.0	GT	OIL	NONE	EXISTING	1970	NO	JUN 78
PLANT: CATARACT	COUNTY: YORK								
	1	7.0	HY	WATER	NONE	EXISTING	1937	NO	JUN 78
PLANT: CONTINENTAL MILLS	COUNTY: YORK								
	1	1.0	HY	WATER	NONE	EXISTING	1920	NO	JUN 78
	2	1.0	HY	WATER	NONE	EXISTING	1920	NO	JUN 78
	3	1.0	HY	WATER	NONE	EXISTING	1920	NO	JUN 78
	4	1.0	HY	WATER	NONE	EXISTING	1920	NO	JUN 78
	5	1.0	HY	WATER	NONE	EXISTING	1920	NO	JUN 78
PLANT: DEER RIPS	COUNTY: ANDROSCOGGIN								
	1	1.0	HY	WATER	NONE	EXISTING	1903	NO	JUN 78
	2	1.0	HY	WATER	NONE	EXISTING	1903	NO	JUN 78
	3	1.0	HY	WATER	NONE	EXISTING	1906	NO	JUN 78
	4	1.0	HY	WATER	NONE	EXISTING	1911	NO	JUN 78
	6	1.0	HY	WATER	NONE	EXISTING	1919	NO	JUN 78
	7	1.0	HY	WATER	NONE	EXISTING	1924	NO	JUN 78
PLANT: FARMINGDALE	COUNTY: KENNEBEC								
	1	4.0	GT	FO2	NONE	EXISTING	1950	NO	JUN 78
PLANT: FORT HALIFAX	COUNTY: KENNEBEC								
	A	1.0	HY	WATER	NONE	EXISTING	1908	NO	JUN 78
	B	1.0	HY	WATER	NONE	EXISTING	1908	NO	JUN 78
PLANT: GULF ISLAND	COUNTY: ANDROSCOGGIN								
	1	6.0	HY	WATER	NONE	EXISTING	1926	NO	JUN 78
	2	6.0	HY	WATER	NONE	EXISTING	1926	NO	JUN 78

MAINE

	UNIT NUMBER	NAMEPLATE RATING-MW	UNIT TYPE	PRIMARY FUEL	ALTERNATIVE FUEL	STATUS	DATE	JOINTLY OWNED	LAST UPDATE
CENTRAL MAINE POWER COMPANY									
PLANT: GULF ISLAND									
	COUNTY: ANDROSCOGGIN								
	3	6.0	HY	WATER	NONE	EXISTING	1926	NO	JUN 78
PLANT: HARRIS	COUNTY: SOMERSET								
	A	1.0	HY	WATER	NONE	EXISTING	1955	NO	JUN 78
	1	15.0	HY	WATER	NONE	EXISTING	1954	NO	JUN 78
	2	30.0	HY	WATER	NONE	EXISTING	1954	NO	JUN 78
	3	30.0	HY	WATER	NONE	EXISTING	1955	NO	JUN 78
PLANT: HIRAM	COUNTY: OXFORD								
	1	2.0	HY	WATER	NONE	EXISTING	1917	NO	JUN 78
PLANT: ISLESBORO	COUNTY: WALDO								
	1&2	1.0	IC	FO2	NONE	EXISTING	1964	NO	JUN 78
PLANT: KEZAR FALLS	COUNTY: OXFORD								
	1	1.0	HY	WATER	NONE	RETIRED	1973	NO	JUN 77
PLANT: MASON	COUNTY: LINCOLN								
	1	20.0	ST	OIL	NONE	EXISTING	1942	NO	JUN 78
	2	20.0	ST	OIL	NONE	EXISTING	1947	NO	JUN 78
	3	33.0	ST	OIL	NONE	EXISTING	1952	NO	JUN 78
	4	33.0	ST	OIL	NONE	EXISTING	1952	NO	JUN 78
	5	33.0	ST	OIL	NONE	EXISTING	1955	NO	JUN 78
PLANT: OAKLAND	COUNTY: KENNEBEC								
	1	3.0	HY	WATER	NONE	EXISTING	1924	NO	JUN 78
PLANT: RICE RIPS	COUNTY: KENNEBEC								
	1	2.0	HY	WATER	NONE	EXISTING	1918	NO	JUN 78
PLANT: AUTOMATIC	COUNTY: KENNEBEC								
	1	1.0	HY	WATER	NONE	EXISTING	1924	NO	JUN 78
PLANT: UNION GAS	COUNTY: KENNEBEC								
	1	1.0	HY	WATER	NONE	EXISTING	1935	NO	JUN 78
PLANT: NORTH GORHAM	COUNTY: CUMBERLAND								
	1	1.0	HY	WATER	NONE	EXISTING	1925	NO	JUN 78
	2	1.0	HY	WATER	NONE	EXISTING	1925	NO	JUN 78
PLANT: PEAKS ISLAND	COUNTY: CUMBERLAND								
	1	1.0	IC	FO2	NONE	EXISTING	1940	NO	JUN 78
	2	1.0	IC	FO2	NONE	EXISTING	1948	NO	JUN 78
	5	1.0	IC	FO2	NONE	EXISTING	1942	NO	JUN 78
PLANT: ROCKLAND	COUNTY: KNOX								
	1	1.0	IC	FO2	NONE	EXISTING	1948	NO	JUN 78
	2	1.0	IC	FO2	NONE	EXISTING	1948	NO	JUN 78
PLANT: SHAWMUT	COUNTY: SOMERSET								
	1	1.0	HY	WATER	NONE	EXISTING	1913	NO	JUN 78
	2	1.0	HY	WATER	NONE	EXISTING	1913	NO	JUN 78
	3	1.0	HY	WATER	NONE	EXISTING	1913	NO	JUN 78
	4	1.0	HY	WATER	NONE	EXISTING	1918	NO	JUN 78
	5	1.0	HY	WATER	NONE	EXISTING	1915	NO	JUN 78
	6	1.0	HY	WATER	NONE	EXISTING	1921	NO	JUN 78
PLANT: SKELTON	COUNTY: YORK								
	1	8.0	HY	WATER	NONE	EXISTING	1948	NO	JUN 78

MAINE

	UNIT NUMBER	NAMEPLATE RATING-MW	UNIT TYPE	PRIMARY FUEL	ALTERNATIVE FUEL	STATUS	DATE	JOINTLY OWNED	LAST UPDATE
CENTRAL MAINE POWER COMPANY									
PLANT: SKELTON	COUNTY: YORK								
	2	8.0	HY	WATER	NONE	EXISTING	1948	NO	JUN 78
PLANT: TOPSHAM	COUNTY: LINCOLN								
	1	1.0	HY	WATER	NONE	RETIRED	1977	NO	JUN 77
	2	1.0	HY	WATER	NONE	RETIRED	1977	NO	JUN 77
	3	1.0	HY	WATER	NONE	RETIRED	1977	NO	JUN 77
PLANT: WYMAN, W F	COUNTY: CUMBERLAND								
	1	44.0	ST	OIL	NONE	EXISTING	1957	NO	JUN 78
	2	44.0	ST	OIL	NONE	EXISTING	1958	NO	JUN 78
	3	121.0	ST	OIL	NONE	EXISTING	1965	NO	JUN 78
	4	305.0	ST	FO6	NONE	EXISTING	1978	NO	JAN 79
PLANT: WEST BUXTON	COUNTY: YORK								
	3	1.0	HY	WATER	NONE	EXISTING	1920	NO	JUN 78
	4	1.0	HY	WATER	NONE	EXISTING	1907	NO	JUN 78
	5	1.0	HY	WATER	NONE	EXISTING	1904	NO	JUN 78
	6	4.0	HY	WATER	NONE	EXISTING	1927	NO	JUN 78
PLANT: WESTON	COUNTY: SOMERSET								
	1	3.0	HY	WATER	NONE	EXISTING	1920	NO	JUN 78
	2	3.0	HY	WATER	NONE	EXISTING	1921	NO	JUN 78
	3	3.0	HY	WATER	NONE	EXISTING	1921	NO	JUN 78
	4	3.0	HY	WATER	NONE	EXISTING	1923	NO	JUN 78
PLANT: WILLIAMS	COUNTY: SOMERSET								
	1	7.0	HY	WATER	NONE	EXISTING	1939	NO	JUN 78
	2	6.0	HY	WATER	NONE	EXISTING	1950	NO	JUN 78
PLANT: WYMAN HYDRO	COUNTY: SOMERSET								
	1	24.0	HY	WATER	NONE	EXISTING	1930	NO	JUN 78
	2	24.0	HY	WATER	NONE	EXISTING	1931	NO	JUN 78
	3	24.0	HY	WATER	NONE	EXISTING	1940	NO	JUN 78
PLANT: SEARS ISLAND	COUNTY:								
	1	1150.0	NU	URAN	NONE	CANCELLED		NO	OCT 76
	CI	568.0	ST	COAL	UNK	PROJECTD	1987	NO	JUL 79
PLANT: BRUNSWICK/TOPSHAM	COUNTY: LINCOLN								
	1	12.0	HY	WATER	NONE	PROJECTD	1981	NO	JAN 79
PLANT: MILSTAR	COUNTY: KENNESEC								
	1	5.0	HY	WATER	NONE	EXISTING	1974	NO	JUN 78
PLANT: COLD STREAM	COUNTY:								
	1	83.3	HY	WATER	NONE	PROJECTD	1987	NO	FEB 78
EASTERN MAINE ELEC COOP, INC									
PLANT: RIVER STREET	COUNTY: WASHINGTON								
	1	1.0	IC	FO2	NONE	EXISTING	1946	NO	JUL 77
	2	1.0	IC	FO2	NONE	EXISTING	1946	NO	JUL 77
	3	1.0	IC	FO2	NONE	EXISTING	1946	NO	JUL 77
	4	1.0	IC	FO2	NONE	EXISTING	1946	NO	JUL 77
	5	1.0	IC	FO2	NONE	EXISTING	1967	NO	JUL 77

MAINE

	UNIT NUMBER	NAMEPLATE RATING-MW	UNIT TYPE	PRIMARY FUEL	ALTERNATIVE FUEL	STATUS	DATE	JOINTLY OWNED	LAST UPDATE
EASTERN MAINE ELEC COOP. INC PLANT: PORTABLE	COUNTY: WASHINGTON 1	1.0	IC	FO2	NONE	EXISTING	1959	NO	JUL 77
LUBEC WATER & ELEC DISTRICT PLANT: LUBEC	COUNTY: WASHINGTON 1 2	0.2 0.9	IC IC	OIL OIL	NONE NONE	STANDBY STANDBY	1942 1952	NO NO	OCT 79 OCT 79
MADISON CITY OF (ME) PLANT: NORRIDGEWICK	COUNTY: SOMERSET 1 2	0.1 0.3	IC IC	OIL OIL	NONE NONE	EXISTING EXISTING	1904 1949	NO NO	OCT 79 OCT 79
MAINE PUBLIC SERVICE CO PLANT: CARIBOU	COUNTY: AROOSTOOK 1 2 H1 IC1	7.5 11.5 0.8 7.8	ST ST HY IC	OIL OIL WATER OIL	NONE NONE NONE NONE	EXISTING EXISTING EXISTING EXISTING	1950 1955 1926 1948	NO NO NO NO	JUN 78 JUN 78 JUN 78 JUN 78
PLANT: FLO'S INN	COUNTY: AROOSTOOK 1	6.0	IC	OIL	NONE	EXISTING	1959	NO	JUN 78
PLANT: HOULTON	COUNTY: AROOSTOOK 1	1.0	IC	OIL	NONE	EXISTING	1949	NO	JUN 78
PLANT: SQUA PAN	COUNTY: AROOSTOOK 1	1.5	HY	WATER	NONE	EXISTING	1941	NO	JUN 78
MAINE YANKEE ATOMIC POWER COMPANY PLANT: MAINE YANKEE	COUNTY: LINCOLN 1	864.0	NP	URAN	NONE	EXISTING	1972	NO	APR 79
PUBLIC SERVICE CO OF NEW HAMPSHIRE PLANT: SWANS FALLS	COUNTY: OXFORD 1 2 3	1.0 1.0 1.0	IC IC IC	OIL OIL OIL	NONE NONE NONE	EXISTING EXISTING EXISTING	1948 1948 1943	NO NO NO	DEC 77 DEC 77 DEC 77
SWAN'S ISLAND ELECTRIC COOP. INC PLANT: MINTURN	COUNTY: PENOBSCOT 1 2	1.0 1.0	IC IC	UNK UNK	UNK UNK	EXISTING EXISTING	1950 1950	NO NO	FEB 76 FEB 76

MAINE

	UNIT NUMBER	NAMEPLATE RATING-MW	UNIT TYPE	PRIMARY FUEL	ALTERNATIVE FUEL	STATUS	DATE	JOINTLY OWNED	LAST UPDATE
SWAN'S ISLAND ELECTRIC COOP, INC PLANT: MINTURN	COUNTY: PENOBSCOT 3	1.0	IC	GIL	UNK	EXISTING	1964	NO	JUN 76
RUMFORD FALLS POWER CO PLANT: LOWER	COUNTY: WASHINGTON 1	12.8	HY	WATER	NONE	EXISTING	1958	NO	JUN 79
PLANT: UPPER	COUNTY: WASHINGTON 1 2	12.0 12.0	HY HY	WATER WATER	NONE NONE	EXISTING EXISTING	1962 1962	NO NO	JUN 79 JUN 79
LEWISTON PUBLIC WORKS PLANT: LEWISTON	COUNTY: HANCOCK 1	0.7	HY	WATER	NONE	STANDBY	1928	NO	JUN 79
USAF - LORING PLANT: LORING	COUNTY: ANDROSCOGG JN 1	15.3	IC	FO2	NONE	EXISTING		NO	FEB 80
FOX ISLANDS ELECTRIC COOP, INC PLANT: VINALHAVEN	COUNTY: 1 2 3 4 5	1.0 1.0 1.0 1.0 2.0	IC IC IC IC IC	UNK UNK UNK UNK GIL	UNK UNK UNK UNK UNK	RETIRED RETIRED RETIRED RETIRED RETIRED	1977 1977 1977 1977 1977	NO NO NO NO NO	OCT 77 OCT 77 OCT 77 OCT 77 OCT 77
MARYLAND									
BALTIMORE GAS & ELECTRIC CO PLANT: CRANE, C P	COUNTY: BALTIMORE 1 2 GT1	190.4 209.4 16.0	ST ST GT	OIL OIL OIL	COAL COAL NONE	EXISTING EXISTING EXISTING	1961 1963 1967	NO NO NO	JUN 78 JUN 78 JUN 78
PLANT: GOULD STREET	COUNTY: BALTIMORE CITY 1 2 3	33.0 33.0 103.5	ST ST ST	OIL OIL OIL	NONE NONE COAL	RETIRED RETIRED EXISTING	1977 1977 1952	NO NO NO	JUN 77 JUN 77 JUN 78
PLANT: WAGNER, H A	COUNTY: ANNE ARUNDEL 1 2	132.8 136.0	ST ST	OIL OIL	COAL COAL	EXISTING EXISTING	1956 1959	NO NO	JUN 78 JUN 78

MARYLAND

	UNIT NUMBER	NAMEPLATE RATING-MW	UNIT TYPE	PRIMARY FUEL	ALTERNATIVE FUEL	STATUS	DATE	JOINTLY OWNED	LAST UPDATE
BALTIMORE GAS & ELECTRIC CO									
PLANT: WAGNER, H A									
	COUNTY: ANNE ARUNDEL								
	3	359.0	ST	COAL	OIL	EXISTING	1966	NO	JUN 78
	4	414.7	ST	OIL	NONE	EXISTING	1972	NO	JUN 78
	GT1	16.0	GT	OIL	NONE	EXISTING	1967	NO	JUN 78
PLANT: NOTCH CLIFF									
	COUNTY: BALTIMORE								
	GT1	18.0	GT	NG	NONE	EXISTING	1969	NO	JUN 78
	GT2	18.0	GT	NG	NONE	EXISTING	1969	NO	JUN 78
	GT3	18.0	GT	NG	NONE	EXISTING	1969	NO	JUN 78
	GT4	18.0	GT	NG	NONE	EXISTING	1969	NO	JUN 78
	GT5	18.0	GT	NG	NONE	EXISTING	1969	NO	JUN 78
	GT6	18.0	GT	NG	NONE	EXISTING	1969	NO	JUN 78
	GT7	18.0	GT	NG	NONE	EXISTING	1969	NO	JUN 78
	GT8	18.0	GT	NG	NONE	EXISTING	1969	NO	JUN 78
PLANT: PERRYMAN									
	COUNTY: HARFORD								
	GT1	53.1	GT	OIL	NONE	EXISTING	1972	NO	JUN 78
	GT2	53.1	GT	OIL	NONE	EXISTING	1972	NO	JUN 78
	GT3	53.1	GT	OIL	NONE	EXISTING	1972	NO	JUN 78
	GT4	53.1	GT	OIL	NONE	EXISTING	1972	NO	JUN 78
PLANT: PHILADELPHIA ROAD									
	COUNTY: BALTIMORE CITY								
	4	18.0	GT	OIL	NONE	EXISTING	1970	NO	JUN 78
	GT1	18.0	GT	OIL	NONE	EXISTING	1970	NO	JUN 78
	GT2	18.0	GT	OIL	NONE	EXISTING	1970	NO	JUN 78
	GT3	18.0	GT	OIL	NONE	EXISTING	1970	NO	JUN 78
PLANT: RIVERSIDE									
	COUNTY: BALTIMORE								
	1	60.0	ST	OIL	COAL	EXISTING	1942	NO	JUN 78
	2	60.0	ST	OIL	COAL	EXISTING	1944	NO	JUN 78
	3	60.0	ST	OIL	COAL	EXISTING	1948	NO	JUN 78
	4	72.3	ST	OIL	COAL	EXISTING	1951	NO	JUN 78
	5	81.3	ST	OIL	COAL	EXISTING	1953	NO	JUN 78
	8	25.0	GT	OIL	NONE	EXISTING	1970	NO	JUN 78
	GT6	121.5	GT	OIL	NG	EXISTING	1970	NO	JUN 78
	GT7	25.0	GT	OIL	NONE	EXISTING	1970	NO	JUN 78
PLANT: WESTPORT									
	COUNTY: BALTIMORE CITY								
	1	25.0	ST	OIL	COAL	EXISTING	1940	NO	JUN 78
	3	60.0	ST	OIL	COAL	EXISTING	1941	NO	JUN 78
	4	69.0	ST	OIL	COAL	EXISTING	1950	NO	JUN 78
	7	17.5	ST	OIL	NONE	STANDBY	1914	NO	JUN 78
	8	20.0	ST	OIL	NONE	STANDBY	1917	NO	JUN 78
	13	20.0	ST	OIL	NONE	EXISTING	1924	NO	JUN 78
	14	20.0	ST	OIL	NONE	EXISTING	1924	NO	JUN 78
	GT5	121.5	GT	OIL	NG	EXISTING	1969	NO	JUN 78
PLANT: BRANDON SHORCS									
	COUNTY: ANNE ARUNDEL								
	1	685.0	ST	OIL	NONE	PROJECTD	1982	NO	JAN 80
	2	685.0	ST	OIL	NONE	PROJECTD	1985	NO	JAN 80
PLANT: CALVERT CLIFFS									
	COUNTY: CALVERT								
	1	918.0	NP	URAN	NONE	EXISTING	1975	NO	JUN 78

MARYLAND

UNIT NAMEPLATE	UNIT NUMBER	PRIMARY RATING-MW	ALTERNATIVE FUEL	STATUS	DATE	JOINTLY OWNED	LAST UPDATE
BALTIMORE GAS & ELECTRIC CO PLANT: CALVERT CLIFFS							
COUNTY: CALVERT							
2	911.0	NP	URAN	NONE	EXISTING	1977	NO JUN 78
PLANT: BC COAL UNIT							
COUNTY:							
1	800.0	ST	COAL	UNK	PROJECTD	1987	NO NOV 77
P1	1200.0	NU	URAN	NONE	PROJECTD	1986	NO MAR 77
GT1	100.0	GT	OIL	NONE	PROJECTC	1985	NO JAN 79
GT3	300.0	GT	OIL	NONE	CANCELLED		NO NOV 77
BERLIN ELECTRIC LIGHT PLANT PLANT: BERLIN							
COUNTY: WORCESTER							
1	1.4	IC	OIL	NONE	EXISTING	1975	NO JAN 80
2	0.6	IC	OIL	NONE	EXISTING	1975	NO JAN 80
3	0.3	IC	OIL	NONE	EXISTING	1975	NO JAN 80
4	1.2	IC	OIL	NONE	EXISTING	1975	NO JAN 80
5	0.2	IC	OIL	NONE	EXISTING	1975	NO JAN 80
EASTON UTILITIES COMMISSION, THE PLANT: EASTON							
COUNTY: TALBOT							
3	0.7	IC	FO2	NONE	EXISTING	1936	NO JUN 78
4	0.7	IC	FO2	NONE	EXISTING	1941	NO JUN 78
5	1.2	IC	FO2	NONE	EXISTING	1947	NO JUN 78
6	1.4	IC	FO2	NONE	EXISTING	1950	NO JUN 78
7	2.5	IC	FO2	NG	EXISTING	1954	NO JUN 78
8	2.5	IC	FO2	NONE	EXISTING	1957	NO JUN 78
9	3.0	IC	FO2	NONE	EXISTING	1961	NO JUN 78
10	3.5	IC	FO2	NG	EXISTING	1966	NO JUN 78
11	3.8	IC	FO2	NG	EXISTING	1968	NO JUN 78
12	4.1	IC	FO2	NG	EXISTING	1970	NO JUN 78
13	5.6	IC	FO2	NG	EXISTING	1973	NO JUN 78
14	5.6	IC	FO2	NG	EXISTING	1973	NO JUN 78
21	6.3	IC	OIL	NONE	EXISTING	1978	NO OCT 77
22	6.3	IC	OIL	NONE	EXISTING	1978	NO OCT 77
23	25.0	IC	OIL	NONE	PROJECTD	1986	NO JAN 80
24	25.0	IC	OIL	NONE	PROJECTD	1982	NO JAN 80
25	25.0	GT	OIL	NONE	PROJECTD	1986	NO APR 77
26	25.0	GT	OIL	NONE	PROJECTD	1986	NO APR 77
27	25.0	GT	OIL	NONE	PROJECTD	1986	NO APR 77
28	25.0	GT	OIL	NONE	PROJECTD	1986	NO APR 77
HAGERSTOWN MUN ELEC LT PLANT (MD) PLANT: HAGERSTOWN							
COUNTY: WASHINGTON							
1	10.5	ST	OIL	NONE	EXISTING	1957	NO JAN 80
2	10.0	ST	OIL	NONE	EXISTING	1960	NO JAN 80

MARYLAND

UNIT NUMBER	NAMEPLATE RATING-MW	UNIT TYPE	PRIMARY FUEL	ALTERNATIVE FUEL	STATUS	DATE	JOINTLY OWNED	LAST UPDATE
HAGERSTOWN MUN ELEC LT PLANT (MD)								
PLANT: HAGERSTOWN COUNTY: WASHINGTON								
3	5.0	ST	OIL	NONE	EXISTING	1950	NO	JAN 80
IC4	1.0	IC	OIL	NONE	EXISTING	1976	NO	JAN 80
PHILADELPHIA ELECTRIC COMPANY								
PLANT: CONOWINGO COUNTY: CECIL								
1	36.0	HY	WATER	NONE	EXISTING	1928	NO	JUL 78
2	36.0	HY	WATER	NONE	EXISTING	1928	NO	JUL 78
3	36.0	HY	WATER	NONE	EXISTING	1928	NO	JUL 78
4	36.0	HY	WATER	NONE	EXISTING	1928	NO	JUL 78
5	36.0	HY	WATER	NONE	EXISTING	1928	NO	JUL 78
6	36.0	HY	WATER	NONE	EXISTING	1928	NO	JUL 78
7	36.0	HY	WATER	NONE	EXISTING	1928	NO	JUL 78
8	56.0	HY	WATER	NONE	EXISTING	1964	NO	JUL 78
9	56.0	HY	WATER	NONE	EXISTING	1964	NO	JUL 78
10	56.0	HY	WATER	NONE	EXISTING	1964	NO	JUL 78
11	56.0	HY	WATER	NONE	EXISTING	1964	NO	JUL 78
POTOMAC ELECTRIC POWER CO								
PLANT: CHALK POINT COUNTY: PRINCE GEORGES								
1	363.0	ST	COAL	OIL	EXISTING	1964	NO	JUN 78
2	363.0	ST	COAL	OIL	EXISTING	1965	NO	JUN 78
3	660.0	ST	FO6	NONE	EXISTING	1975	NO	JUN 78
4	600.0	ST	FO6	NONE	PROJECTD	1981	NO	DEC 79
GT1	16.0	GT	OIL	NONE	EXISTING	1967	NO	JUN 78
GT2	35.0	GT	OIL	NONE	EXISTING	1974	NO	JUN 78
PLANT: DICKERSON COUNTY: MONTGOMERY								
1	195.0	ST	COAL	NONE	EXISTING	1959	NO	JUN 78
2	195.0	ST	COAL	NONE	EXISTING	1960	NO	JUN 78
3	195.0	ST	COAL	NONE	EXISTING	1962	NO	JUN 78
4	800.0	ST	COAL	NONE	PROJECTD	1987	YES	JAN 79
GT1	16.1	GT	OIL	NONE	EXISTING	1967	NO	JUN 78
PLANT: MORGANTOWN COUNTY: CHARLES								
1	626.0	ST	MUL	MUL	EXISTING	1970	NO	JUN 78
2	626.0	ST	MUL	MUL	EXISTING	1971	NO	JUN 78
GT1	18.0	GT	OIL	NONE	EXISTING	1970	NO	JUN 78
GT2	18.0	GT	OIL	NONE	EXISTING	1971	NO	JUN 78
GT3	65.0	GT	OIL	NONE	EXISTING	1973	NO	JUN 78
GT4	65.0	GT	OIL	NONE	EXISTING	1973	NO	JUN 78
GT5	65.0	GT	OIL	NONE	EXISTING	1973	NO	JUN 78
GT6	65.0	GT	OIL	NONE	EXISTING	1973	NO	JUN 78

MARYLAND

UNIT NUMBER	NAMEPLATE RATING-MW	UNIT TYPE	PRIMARY FUEL	ALTERNATIVE FUEL	STATUS	DATE	JOINTLY OWNED	LAST UPDATE
DELMARVA POWER & LIGHT CO. OF MD.								
PLANT: CRISFIELD COUNTY: SOMERSET								
1	2.8	IC	FO2	NONE	EXISTING	1968	NO	JUN 78
2	2.8	IC	FO2	NONE	EXISTING	1968	NO	JUN 78
3	2.8	IC	FO2	NONE	EXISTING	1968	NO	JUN 78
4	2.8	IC	FO2	NONE	EXISTING	1968	NO	JUN 78
PLANT: VIENNA COUNTY: DORCHESTER								
1	6.0	ST	COAL	NONE	RETIRED		NO	JUL 77
2	6.0	ST	COAL	NONE	RETIRED		NO	JUL 77
3	8.0	ST	COAL	NONE	RETIRED		NO	JUL 77
4	8.0	ST	COAL	NONE	RETIRED		NO	JUL 77
5	17.0	ST	FO6	NONE	EXISTING	1948	NO	JUN 78
6	17.0	ST	FO6	NONE	EXISTING	1949	NO	JUN 78
7	37.5	ST	FO6	NONE	EXISTING	1951	NO	JUN 78
8	162.0	ST	FO6	NONE	EXISTING	1971	NO	JUN 78
10	18.6	GT	FO2	NONE	EXISTING	1968	NO	JUN 78

DELMARVA POWER & LIGHT CO OF VA								
PLANT: VIENNA COUNTY: DORCHESTER								
9	446.0	ST	COAL	NONE	PROJECTD	1987	NO	JAN 79

APS:POTOMAC EDISON CO								
PLANT: SMITH, R P COUNTY: WASHINGTON								
1	15.0	ST	COAL	NONE	RETIRED		NO	JUL 77
2	35.0	ST	COAL	NONE	RETIRED		NO	JUL 77
3	34.5	ST	COAL	NONE	EXISTING	1947	NO	JUN 78
4	75.0	ST	COAL	NONE	EXISTING	1958	NO	JUN 78
PLANT: CELANESE COUNTY: ALLEGANY								
1	10.0	ST	NG	NONE	EXISTING	1937	NO	JUN 78

MASSACHUSETTS

BOSTON EDISON COMPANY								
PLANT: EDGAR COUNTY: NORFOLK								
1	3.0	ST	UNK	UNK	RETIRED		NO	JUN 76
2	36.0	ST	UNK	UNK	RETIRED		NO	JUN 76
3	60.0	ST	UNK	UNK	RETIRED		NO	JUN 76
4	100.0	ST	OIL	NONE	RETIRED	1978	NO	APR 79
5	100.0	ST	OIL	NONE	RETIRED	1978	NO	APR 79
6	100.0	ST	OIL	NONE	RETIRED	1978	NO	APR 79
GT1	14.0	GT	OIL	NONE	EXISTING	1969	NO	JUN 76
GT2	14.2	GT	OIL	NONE	EXISTING	1969	NO	MAY 75
PLANT: FRAMINGHAM COUNTY: MIDDLESEX								
J1	13.0	GT	OIL	NONE	EXISTING	1969	NO	JUL 76

MASSACHUSETTS

	UNIT NUMBER	NAMEPLATE RATING-MW	UNIT TYPE	PRIMARY FUEL	ALTERNATIVE FUEL	STATUS	DATE	JOINTLY OWNED	LAST UPDATE
BOSTON EDISON COMPANY									
PLANT: FRAMINGHAM	COUNTY: MIDDLESEX								
	J2	12.0	GT	OIL	NONE	EXISTING	1969	NO	JUL 76
	J3	13.0	GT	OIL	NONE	EXISTING	1969	NO	JUL 76
PLANT: L STREET	COUNTY: SUFFOLK								
	1	30.0	ST	OIL	UNK	EXISTING	1939	NO	JUN 78
	2	18.7	ST	OIL	UNK	RETIRED	1976	NO	JUN 78
	GT1	18.6	GT	OIL	NONE	EXISTING	1966	NO	JUL 78
PLANT: MYSTIC	COUNTY: MIDDLESEX								
	1	50.0	ST	OIL	NONE	RETIRED	1975	NO	JUN 76
	2	50.0	ST	OIL	NONE	RETIRED	1975	NO	JUN 76
	3	50.0	ST	OIL	NONE	RETIRED	1975	NO	JUN 76
	4	156.3	ST	OIL	NONE	EXISTING	1957	NO	JUN 79
	5	156.3	ST	OIL	NONE	EXISTING	1959	NO	JUN 78
	6	156.2	ST	OIL	NONE	EXISTING	1961	NO	MAY 78
	7	617.0	ST	OIL	NONE	EXISTING	1975	NO	JUN 76
	J1	14.2	GT	OIL	NONE	EXISTING	1969	NO	JUL 78
PLANT: NEW BOSTON	COUNTY: SUFFOLK								
	1	358.0	ST	OIL	NONE	EXISTING	1976	NO	OCT 76
	2	380.0	ST	OIL	NONE	EXISTING	1967	NO	MAY 75
PLANT: PILGRIM	COUNTY: PLYMOUTH								
	1	678.0	NB	URAN	NONE	EXISTING	1972	NO	NOV 78
	2	1180.0	NP	URAN	NONE	PROJECTD	1985	NO	DEC 79
PLANT: WEST MEDWAY	COUNTY: NORFOLK								
	J1	51.0	GT	OIL	GAS	EXISTING	1970	NO	JUL 76
	J2	51.0	GT	OIL	GAS	EXISTING	1970	NO	JUL 76
	J3	51.0	GT	OIL	GAS	EXISTING	1970	NO	JUL 76
PLANT: UNSITED	COUNTY:								
	U1	26.0	FC	OIL	NONE	CANCELLED		NO	MAY 75
BRAintree ELECTRIC LIGHT DEPT									
PLANT: ALLEN STREET	COUNTY: NORFOLK								
	1	8.0	ST	OIL	NONE	EXISTING	1941	NO	JUN 78
	2	4.0	ST	OIL	NONE	STANDBY	1933	NO	JUN 78
	3	10.0	ST	OIL	NONE	EXISTING	1953	NO	JUN 78
PLANT: POTTER STATION	COUNTY: NORFOLK								
	1	13.0	ST	OIL	NONE	EXISTING	1959	NO	JUN 78
	2	96.0	CA	WH	OIL	EXISTING	1977	NO	APR 77
	IC1	3.0	IC	FO2	NONE	EXISTING	1963	NO	JUN 78
	IC2	3.0	IC	FO2	NONE	EXISTING	1963	NO	JUN 78
N ENG G&E:CAMBRIDGE ELEC LIGHT CO									
PLANT: BLACKSTONE STREET	COUNTY: MIDDLESEX								
	1	12.5	ST	FO6	NG	EXISTING	1930	NO	JUN 78
	3	2.5	ST	FO6	NG	EXISTING	1930	NO	JUN 78

MASSACHUSETTS

UNIT NUMBER	NAMEPLATE RATING-MW	UNIT TYPE	PRIMARY FUEL	ALTERNATIVE FUEL	STATUS	DATE	JOINTLY OWNED	LAST UPDATE
N ENG G&E:CAMBRIDGE ELEC LIGHT CO								
PLANT: BLACKSTONE STREET COUNTY: MIDDLESEX								
	4	3.5	ST	FO6	NG	EXISTING	1950	NO JUN 78
PLANT: KENDALL SQUARE COUNTY: MIDDLESEX								
	1	17.2	ST	FO6	NG	EXISTING	1949	NO JUN 78
	2	23.0	ST	FO6	NG	EXISTING	1951	NO JUN 78
	3	27.2	ST	FO6	NG	EXISTING	1958	NO JUN 78
	GT1	22.3	GT	JF	NONE	EXISTING	1970	NO JUN 78
	GT2	22.3	GT	JF	NONE	EXISTING	1972	NO JUN 78
N ENG G&E:CANAL ELECTRIC CO								
PLANT: CANAL COUNTY: BARNSTABLE								
	1	543.0	ST	FO6	NONE	EXISTING	1968	NO JUN 78
	2	530.0	ST	FO6	NONE	EXISTING	1976	YES JUN 78
NE UTIL:CONN LIGHT & POWER CO								
PLANT: NORTHFIELD MOUNTAIN COUNTY: FRANKLIN								
	PS1	211.5	PS	WATER	NONE	EXISTING	1973	NO JAN 78
	PS2	211.5	PS	WATER	NONE	EXISTING	1973	NO JAN 78
	PS3	211.5	PS	WATER	NONE	EXISTING	1973	NO JAN 78
	PS4	211.5	PS	WATER	NONE	EXISTING	1972	NO JAN 78
FITCHBURG GAS & ELEC LIGHT CO								
PLANT: FITCHBURG COUNTY: WORCESTER								
	4	12.0	ST	OIL	GAS	RETIRED	1976	NO JUN 76
	6	20.0	ST	FO6	GAS	EXISTING	1965	NO OCT 77
	7	25.6	GT	FO2	NONE	EXISTING	1972	NO OCT 77
HOLYOKE GAS & ELEC DEPT (MA)								
PLANT: CABOT-HOLYOKE COUNTY: HAMPDEN								
	6	9.4	ST	OIL	GAS	EXISTING	1955	NO OCT 77
	8	9.4	ST	OIL	GAS	EXISTING	1951	NO OCT 77
	9	6.0	ST	OIL	GAS	EXISTING	1941	NO OCT 77
	G10	10.0	GT	JF	NONE	EXISTING	1964	NO OCT 77
NE UTIL:HOLYOKE WATER POWER CO								
PLANT: HOLBROOK, BEEBE COUNTY: HAMPDEN								
	A-F	1.0	HY	WATER	NONE	EXISTING	1947	NO JUN 77
PLANT: BOATLOCK COUNTY: HAMPDEN								
	1	1.0	HY	WATER	NONE	EXISTING	1921	NO JUN 77
	2	1.0	HY	WATER	NONE	EXISTING	1924	NO JUN 77
	3	1.0	HY	WATER	NONE	EXISTING	1924	NO JUN 77

MASSACHUSETTS

UNIT NUMBER	NAMEPLATE RATING-MW	UNIT TYPE	PRIMARY FUEL	ALTERNATIVE FUEL	STATUS	DATE	JOINTLY OWNED	LAST UPDATE
NE UTIL: HOLYOKE WATER POWER CO								
PLANT: CHEMICAL COUNTY: HAMPDEN								
	1	1.0	HY	WATER	NONE	EXISTING	1935	NO JUN 77
	2	1.0	HY	WATER	NONE	EXISTING	1935	NO JUN 77
PLANT: HADLEY FALLS COUNTY: HAMPSHIRE								
	H1	15.0	HY	WATER	NONE	EXISTING	1952	NO OCT 76
PLANT: MT TOM COUNTY: HAMPDEN								
	1	136.0	ST	OIL	COAL	EXISTING	1960	NO JUN 76
PLANT: RIVERSIDE COUNTY: EAMPDEN								
	1	5.0	ST	UNK	UNK	RETIRED	1976	NO JUN 76
	2	10.0	ST	OIL	NONE	RETIRED	1977	NO JUN 76
	3	8.0	ST	OIL	NONE	RETIRED	1977	NO JUN 76
	9	5.0	ST	OIL	NONE	EXISTING	1940	NO JUN 76
	H4	2.0	HY	WATER	NONE	EXISTING	1905	NO JUL 76
	H5	2.0	HY	WATER	NONE	EXISTING	1905	NO JUL 76
	H6	2.0	HY	WATER	NONE	EXISTING	1921	NO JUL 76
	H7	1.0	HY	WATER	NONE	EXISTING	1921	NO JUL 76
	H8	1.0	HY	WATER	NONE	EXISTING	1931	NO JUL 76
	10	17.0	ST	OIL	NONE	RETIRED	1977	NO JUN 76
PLANT: SKINNER COUNTY: HAMPDEN								
	1	1.0	HY	WATER	NONE	EXISTING	1924	NO JUN 77
HUDSON LIGHT & POWER DEPT (MA)								
PLANT: CHERRY STREET COUNTY: MIDDLESEX								
	5	1.0	IC	FO2	NONE	STANDBY	1937	NO JUN 78
	7	3.3	IC	FO2	NONE	EXISTING	1951	NO JUN 78
	8	4.0	IC	FO2	GAS	EXISTING	1956	NO JUN 78
	9	3.0	IC	FO2	GAS	EXISTING	1960	NO JUN 78
	10	2.0	IC	FO2	GAS	EXISTING	1962	NO JUN 78
	11	2.0	IC	FO2	GAS	EXISTING	1962	NO JUN 78
	12	5.6	IC	FO2	GAS	EXISTING	1972	NO JUN 78
	13	6.0	IC	OIL	NONE	PROJECTD	1980	NO AUG 76
	14	12.0	IC	OIL	NONE	PROJECTD	1984	NO AUG 76
IPSWICH MUN LT DEPT								
PLANT: IPSWICH COUNTY: ESSEX								
	1	0.5	IC	NG	FO2	EXISTING	1930	NO OCT 77
	2	0.7	IC	NG	FO2	EXISTING	1941	NO OCT 77
	3	0.6	IC	NG	FO2	EXISTING	1937	NO OCT 77
	4	1.1	IC	NG	FO2	EXISTING	1948	NO OCT 77
	5	1.1	IC	NG	FO2	EXISTING	1951	NO OCT 77
	6	1.3	IC	NG	FO2	EXISTING	1961	NO OCT 77
	7	1.3	IC	NG	FO2	EXISTING	1961	NO OCT 77
	8	1.0	IC	NG	FO2	EXISTING	1960	NO OCT 77
	9	1.3	IC	NG	FO2	EXISTING	1961	NO OCT 77

MASSACHUSETTS

UNIT NUMBER	NAMEPLATE RATING-MW	UNIT TYPE	PRIMARY FUEL	ALTERNATIVE FUEL	STATUS	DATE	JOINTLY OWNED	LAST UPDATE
MARBLEHEAD MUNICIPAL LIGHT DEPT								
PLANT: COMMERCE ST 2	COUNTY: ESSEX	1	1.1	IC	OIL	GAS	EXISTING	NO NOV 79
PLANT: WILKINS STATION	COUNTY: ESSEX	1	2.7	IC	OIL	NONE	EXISTING	1975 NO OCT 79
METROPOLITAN DIST COMM WATER DIV								
PLANT: OAKDALE	COUNTY: WORCESTER	1	3.5	HY	WATER	NONE	EXISTING	NO FEB 80
PLANT: WACHUSETT	COUNTY: SUFFOLK	1	3.2	HY	WATER	NONE	STANDBY	1932 NO JUN 79
PLANT: WINSOR	COUNTY: SUFFOLK	1	1.2	HY	WATER	NONE	STANDBY	1932 NO JUN 79
N ENG G&E:NEW BEDFORD GAS&EDISON LT								
PLANT: OAK BLUFFS	COUNTY: DUKES	1	3.0	IC	FO2	NONE	EXISTING	1969 NO JUN 78
		2	3.0	IC	FO2	NONE	EXISTING	1969 NO JUN 78
		3	3.0	IC	FO2	NONE	EXISTING	1972 NO JUN 78
PLANT: CANNON STREET	COUNTY: BRISTOL	1	25.0	ST	FO6	NG	EXISTING	1947 NO JUN 78
		2	38.0	ST	FO6	NG	EXISTING	1950 NO JUN 78
		4	10.0	ST	OIL	NG	RETIRED	NO JUL 77
		7	20.0	ST	FO6	NG	STANDBY	1921 NO JUN 78
		8	20.0	ST	OIL	NG	RETIRED	NO JUL 77
		9	8.0	ST	OIL	NG	RETIRED	NO JUL 77
		GT1	69.0	GT	OIL	NONE	PROJECTD	1964 NO FEB 78
PLANT: WEST TISBURY	COUNTY: DUKES	1	3.0	IC	FO2	NONE	EXISTING	1975 NO JUN 78
		2	3.0	IC	FO2	NONE	EXISTING	1975 NO JUN 78
		3	3.0	IC	OIL	NONE	PROJECTD	1985 NO JUL 78
		4	3.0	IC	OIL	NONE	PROJECTD	1988 NO JUL 78
		5	3.0	IC	OIL	NONE	PROJECTD	1983 NO JUL 78
N ENG ELEC:NEW ENGLAND POWER CO								
PLANT: BRAYTON POINT	COUNTY: BRISTOL	1	241.0	ST	FO6	BIT	EXISTING	1963 NO JUN 78
		2	241.0	ST	FO6	BIT	EXISTING	1964 NO JUN 78
		3	642.6	ST	FO6	BIT	EXISTING	1969 NO JUN 79
		4	475.6	ST	FO6	NONE	EXISTING	1974 NO JUN 79
		IC1	2.5	IC	FO2	NONE	EXISTING	1976 NO JUN 78
		IC2	2.5	IC	FO2	NONE	EXISTING	1967 NO JUN 78
		IC3	2.5	IC	FO2	NONE	EXISTING	1967 NO JUN 78
		IC4	2.5	IC	FO2	NONE	EXISTING	1967 NO JUN 78

MASSACHUSETTS

	UNIT NUMBER	NAMEPLATE RATING-MW	UNIT TYPE	PRIMARY FUEL	ALTERNATIVE FUEL	STATUS	DATE	JOINTLY OWNED	LAST UPDATE
N ENG ELEC:NEW ENGLAND POWER CO									
PLANT: DEERFIELD NO. 5	COUNTY: BERKSHIRE								
	1	18.0	HY	WATER	NONE	EXISTING	1974	NO	FEB 77
PLANT: GLOUCESTER	COUNTY: ESSEX								
	1	2.0	IC	FO2	NONE	EXISTING	1963	NO	JUN 78
	2	2.0	IC	FO2	NONE	EXISTING	1963	NO	JUN 78
	3	2.0	IC	FO2	NONE	EXISTING	1964	NO	JUN 78
	4	2.0	IC	FO2	NONE	EXISTING	1964	NO	JUN 78
	5	2.0	IC	FO2	NONE	EXISTING	1964	NO	JUN 78
	6	3.0	IC	FO2	NONE	EXISTING	1967	NO	JUN 78
	7	3.0	IC	FO2	NONE	EXISTING	1967	NO	JUN 78
	8	3.0	IC	FO2	NONE	EXISTING	1967	NO	JUN 78
	9	3.0	IC	FO2	NONE	EXISTING	1967	NO	JUN 78
	10	3.0	IC	FO2	NONE	EXISTING	1970	NO	JUN 78
	11	3.0	IC	FO2	NONE	EXISTING	1970	NO	JUN 78
PLANT: NEWBURYPORT	COUNTY: ESSEX								
	1	3.0	IC	FO2	NONE	EXISTING	1970	NO	JUN 78
	2	3.0	IC	FO2	NONE	EXISTING	1970	NO	JUN 78
	3	3.0	IC	FO2	NONE	EXISTING	1970	NO	JUN 78
	4	3.0	IC	FO2	NONE	EXISTING	1970	NO	JUN 78
PLANT: SALEM HARBOR	COUNTY: ESSEX								
	1	82.0	ST	FO6	COAL	EXISTING	1952	NO	JUN 78
	2	82.0	ST	FO6	COAL	EXISTING	1952	NO	JUN 78
	3	170.0	ST	FO6	COAL	EXISTING	1972	NO	JUN 78
	4	476.0	ST	FO6	NONE	EXISTING	1972	NO	JUN 78
PLANT: UXBRIDGE	COUNTY: WORCESTER								
	GT1	26.0	GT	FO2	NONE	EXISTING	1971	NO	JUN 78
	GT2	26.0	GT	FO2	NONE	EXISTING	1971	NO	JUN 78
PLANT: SHERMAN	COUNTY: FRANKLIN								
	1	7.0	HY	WATER	NONE	EXISTING	1927	NO	FEB 77
PLANT: DEERFIELD NO. 2	COUNTY: FRANKLIN								
	1	1.0	HY	WATER	NONE	EXISTING	1913	NO	FEB 77
	2	2.0	HY	WATER	NONE	EXISTING	1913	NO	FEB 77
	3	2.0	HY	WATER	NONE	EXISTING	1913	NO	FEB 77
PLANT: DEERFIELD NO. 3	COUNTY: FRANKLIN								
	1	1.0	HY	WATER	NONE	EXISTING	1912	NO	FEB 77
	2	2.0	HY	WATER	NONE	EXISTING	1912	NO	FEB 77
	3	2.0	HY	WATER	NONE	EXISTING	1912	NO	FEB 77
PLANT: DEERFIELD NO. 4	COUNTY: FRANKLIN								
	1	1.0	HY	WATER	NONE	EXISTING	1912	NO	FEB 77
	2	2.0	HY	WATER	NONE	EXISTING	1912	NO	FEB 77
	3	2.0	HY	WATER	NONE	EXISTING	1913	NO	FEB 77
PLANT: FIFE BROOK	COUNTY: BERKSHIRE								
	1	11.0	HY	WATER	NONE	EXISTING	1974	NO	FEB 77
PLANT: BEAR SWAMP	COUNTY: BERKSHIRE								
	1	300.0	PS	WATER	NONE	EXISTING	1974	NO	FEB 77
	2	300.0	PS	WATER	NONE	EXISTING	1974	NO	FEB 77

MASSACHUSETTS

UNIT NUMBER	NAMEPLATE RATING-MW	UNIT TYPE	PRIMARY FUEL	ALTERNATIVE FUEL	STATUS	DATE	JOINTLY OWNED	LAST UPDATE
N ENG ELEC:NEW ENGLAND POWER CO								
PLANT: LYNNWAY COUNTY: ESSEX								
1	3.0	IC	FO2	NONE	EXISTING	1970	NO	JUN 78
2	3.0	IC	FO2	NONE	EXISTING	1970	NO	JUN 78
3	3.0	IC	FO2	NONE	EXISTING	1970	NO	JUN 78
4	3.0	IC	FO2	NONE	EXISTING	1970	NO	JUN 78
5	3.0	IC	FO2	NONE	EXISTING	1970	NO	JUN 78
6	3.0	IC	FO2	NONE	EXISTING	1970	NO	JUN 78
7	3.0	IC	FO2	NONE	EXISTING	1970	NO	JUN 78
8	3.0	IC	FO2	NONE	EXISTING	1970	NO	JUN 78
PEABODY MUN LIGHT PLANT								
PLANT: WATERS RIVER COUNTY:								
2	17.0	GT	OIL	NONE	PROJECTD	1981	NO	JUN 76
SHREWSBURY EL LT PLANT								
PLANT: SHREWSBURY COUNTY: WORCESTER								
1	2.8	IC	FO2	NONE	EXISTING	1969	NO	JUN 78
2	2.8	IC	FO2	NONE	EXISTING	1969	NO	JUN 78
3	2.8	IC	FO2	NONE	EXISTING	1975	NO	JUN 78
4	2.8	IC	FO2	NONE	EXISTING	1975	NO	JUN 78
SPRINGFIELD UTILITIES (MO)								
PLANT: WARREN ST COUNTY: ESSEX								
1	11.1	IC	OIL	GAS	EXISTING	1955	NO	JAN 80
TAUNTON MUN LIGHTING PLANT								
PLANT: CLEARY, B F COUNTY: BRISTOL								
8	27.0	ST	OIL	NONE	EXISTING	1966	NO	JUL 77
9	94.0	CC	OIL	NONE	EXISTING	1975	NO	JUL 77
PLANT: WEST WATER STREET COUNTY: BRISTOL								
3	8.0	ST	OIL	NONE	RETIRED		NO	JUL 77
4	5.0	ST	OIL	NONE	EXISTING	1942	NO	JUL 77
5	10.0	ST	OIL	NONE	EXISTING	1950	NO	JUL 77
6	10.0	ST	OIL	NONE	EXISTING	1950	NO	JUL 77
7	19.0	ST	OIL	NONE	EXISTING	1958	NO	JUL 77
NE UTIL:WESTERN MASS ELECTRIC CO								
PLANT: CABOT COUNTY: FRANKLIN								
6	10.0	ST	OIL	GAS	RETIRED		NO	JUN 76
7	5.0	ST	OIL	GAS	RETIRED		NO	JUN 76
8	10.0	ST	OIL	GAS	RETIRED		NO	JUN 76

MASSACHUSETTS

UNIT NUMBER	NAMEPLATE RATING-MW	UNIT TYPE	PRIMARY FUEL	ALTERNATIVE FUEL	STATUS	DATE	JOINTLY OWNED	LAST UPDATE
NE UTIL: WESTERN MASS ELECTRIC CO								
PLANT: CABOT COUNTY: FRANKLIN								
	9	5.0	ST	OIL	GAS		NO	JUN 76
	H1	8.0	HY	WATER	NONE	EXISTING	NO	JUL 77
	H2	8.0	HY	WATER	NONE	EXISTING	NO	JUL 77
	H3	9.0	HY	WATER	NONE	EXISTING	NO	JUL 77
	H4	9.0	HY	WATER	NONE	EXISTING	NO	JUL 77
	H5	8.0	EY	WATER	NONE	EXISTING	NO	JUN 77
	H6	9.0	HY	WATER	NONE	EXISTING	NO	JUN 77
PLANT: COBBLE MOUNTAIN COUNTY: HAMPDEN								
	1	14.0	HY	WATER	NONE	EXISTING	NO	JUL 77
	2	6.0	HY	WATER	NONE	EXISTING	NO	JUN 77
	3	14.0	HY	WATER	NONE	EXISTING	NO	JUN 77
PLANT: DOREEN COUNTY: BERKSHIRE								
	10	19.0	GT	OIL	NONE	EXISTING	NO	JUL 77
PLANT: EAST SPRINGFIELD COUNTY: HAMPDEN								
	10	16.0	GT	OIL	NONE	EXISTING	NO	JUL 77
PLANT: GARDNERS FALLS COUNTY: FRANKLIN								
	3	1.0	HY	WATER	NONE	EXISTING	NO	JUN 77
	4	1.0	HY	WATER	NONE	EXISTING	NO	JUN 77
	5	1.0	HY	WATER	NONE	EXISTING	NO	JUN 77
	1&2	1.0	HY	WATER	NONE	EXISTING	NO	JUN 77
PLANT: PUTTS BRIDGE COUNTY: HAMPDEN								
	2	2.0	HY	WATER	NONE	EXISTING	NO	JUN 77
	3	2.0	HY	WATER	NONE	EXISTING	NO	JUN 77
PLANT: RED BRIDGE COUNTY: HAMPDEN								
	3	2.0	HY	WATER	NONE	EXISTING	NO	JUN 77
	4	2.0	HY	WATER	NONE	EXISTING	NO	JUN 77
PLANT: SILVER LAKE COUNTY: BERKSHIRE								
	1	18.0	GT	OIL	NONE	EXISTING	NO	JUL 77
	2	18.0	GT	OIL	NONE	EXISTING	NO	JUL 77
	3	18.0	GT	OIL	NONE	EXISTING	NO	JUL 77
	4	18.0	GT	OIL	NONE	EXISTING	NO	JUL 77
PLANT: WEST SPRINGFIELD COUNTY: HAMPDEN								
	1	46.0	ST	OIL	NONE	EXISTING	NO	JUL 77
	2	50.0	ST	OIL	NONE	EXISTING	NO	JUL 77
	3	114.0	ST	OIL	NONE	EXISTING	NO	JUL 77
	10	19.0	GT	OIL	NONE	EXISTING	NO	JUL 77
PLANT: WOODLAND ROAD COUNTY: BERKSHIRE								
	10	19.0	GT	OIL	NONE	EXISTING	NO	JUL 77
PLANT: DWIGHT COUNTY: HAMPDEN								
	2-4	0.5	HY	WATER	NONE	EXISTING	NO	JUN 79
PLANT: INDIAN ORCHARD COUNTY: HAMPDEN								
	3	2.0	HY	WATER	NONE	EXISTING	NO	JUN 77
	4	2.0	HY	WATER	NONE	EXISTING	NO	JUN 77
PLANT: TURNERS FALLS COUNTY: FRANKLIN								
	1	1.0	HY	WATER	NONE	EXISTING	NO	JUN 77

MASSACHUSETTS

UNIT NUMBER	NAMEPLATE RATING-MW	UNIT TYPE	PRIMARY FUEL	ALTERNATIVE FUEL	STATUS	DATE	JOINTLY OWNED	LAST UPDATE
NE UTIL: WESTERN MASS ELECTRIC CO								
PLANT: TURNERS FALLS COUNTY: FRANKLIN								
3	1.0	HY	WATER	NONE	EXISTING	1910	NO	JUN 77
5	1.0	HY	WATER	NONE	EXISTING	1905	NO	JUN 77
7	1.0	HY	WATER	NONE	EXISTING	1905	NO	JUN 77
2&6	1.0	HY	WATER	NONE	EXISTING	1913	NO	JUN 77
YANKEE ATOMIC ELECTRIC COMPANY								
PLANT: YANKEE - ROWE COUNTY: FRANKLIN								
1	105.0	NP	URAN	NONE	EXISTING	1961	NO	MAY 78
EAST UTIL: MONTAUP ELECTRIC CO								
PLANT: SOMERSET COUNTY: BRISTOL								
1	36.0	ST	OIL	NONE	STANDBY	1925	NO	FEB 77
2	35.0	ST	OIL	NONE	STANDBY	1927	NO	FEB 77
3	20.0	ST	OIL	NONE	EXISTING	1942	NO	JUN 78
4	40.0	ST	OIL	NONE	EXISTING	1947	NO	JUN 78
5	69.0	ST	OIL	NONE	EXISTING	1951	NO	JUN 78
6	125.0	ST	OIL	NONE	EXISTING	1959	NO	JUN 78
J1	21.0	GT	JF	NONE	EXISTING	1970	NO	JUN 78
J2	21.0	GT	JF	NONE	EXISTING	1971	NO	JUN 78
J3	75.0	GT	OIL	NONE	PROJECTD	1987	NO	FEB 78
MASS MUN WHOLESALE ELECTRIC COMPANY								
PLANT: STONYBROOK COUNTY: HAMPDEN								
1	341.0	CC	OIL	WH	PROJECTD	1981	NO	DEC 79
2	170.0	GT	FO2	NONE	PROJECTD	1982	NO	DEC 79
PLANT: DANVERS/PEABODY COUNTY: HAMPDEN								
1	75.0	ST	REF	NONE	CANCELLED		NO	FEB 80
PLANT: PLAINVILLE COUNTY: HAMPDEN								
1	75.0	ST	REF	NONE	CANCELLED		NO	FEB 78
PLANT: UNKNOWN COUNTY:								
1	180.0	CC	UNK	UNK	CANCELLED		NO	FEB 78
MICHIGAN								
ALPENA POWER CO								
PLANT: FOUR MILE DAM COUNTY: ALPENA								
1	1.0	HY	WATER	NONE	EXISTING	1913	NO	OCT 77
2	1.0	HY	WATER	NONE	EXISTING	1919	NO	OCT 77
3	1.0	HY	WATER	NONE	EXISTING	1920	NO	OCT 77
PLANT: HILLMAN COUNTY: MONTMORENCY								
1	1.0	HY	WATER	NONE	EXISTING	1947	NO	OCT 77

MICHIGAN .

UNIT NAMEPLATE	UNIT NUMBER	RATING-MW	UNIT TYPE	PRIMARY FUEL	ALTERNATIVE FUEL	STATUS	DATE	JOINTLY OWNED	LAST UPDATE
ALPENA POWER CO									
PLANT: NINTH STREET DAM	COUNTY: ALPENA								
	1	1.0	HY	WATER	NONE	EXISTING	1910	NO	OCT 77
	2	1.0	HY	WATER	NONE	EXISTING	1910	NO	OCT 77
	3	1.0	HY	WATER	NONE	EXISTING	1910	NO	OCT 77
PLANT: NORWAY POINT DAM	COUNTY: ALPENA								
	1	3.0	HY	WATER	NONE	EXISTING	1924	NO	OCT 77
	2	1.0	HY	WATER	NONE	EXISTING	1924	NO	OCT 77
BESSEMER, CITY OF LIGHT UTILITY									
PLANT: BESSEMER	COUNTY: GOGEBIC								
	1	0.7	IC	FO2	NONE	RETIRED	1976	NO	OCT 77
	3	0.7	IC	FO2	NONE	EXISTING	1946	NO	OCT 77
	4	1.1	IC	FO2	NG	EXISTING	1954	NO	OCT 77
	5	1.1	IC	FO2	NG	EXISTING	1961	NO	OCT 77
	6	2.1	IC	FO2	NG	EXISTING	1968	NO	OCT 77
CHARLEVOIX, CITY OF									
PLANT: BELLAIRE	COUNTY: ANTRIM								
	1	1.0	HY	WATER	NONE	RETIRED		NO	JUN 77
	2	1.0	HY	WATER	NONE	RETIRED		NO	JUN 77
CLINTON, VILLAGE OF									
PLANT: CLINTON	COUNTY: LEELANAU								
	1	1.0	IC	FO2	NONE	EXISTING	1939	NO	APR 77
	2	1.0	IC	FO2	NONE	EXISTING	1939	NO	APR 77
	3	1.0	IC	FO2	NONE	EXISTING	1955	NO	APR 77
	4	1.0	IC	FO2	NONE	EXISTING	1955	NO	APR 77
	5	1.0	IC	FO2	NONE	EXISTING	1955	NO	APR 77
	6	2.0	IC	FO2	NONE	PROJECTD	1986	NO	JUN 77
CLOVERLAND ELECTRIC COOP (MI)									
PLANT: DAFTER	COUNTY: CHIPPEWA								
	1	1.0	IC	FO2	NONE	EXISTING	1955	NO	OCT 77
	2	1.0	IC	FO2	NONE	EXISTING	1955	NO	OCT 77
	3	1.0	IC	FO2	NONE	EXISTING	1955	NO	OCT 77
	4	3.0	IC	FO2	NONE	EXISTING	1960	NO	OCT 77
	5	3.0	IC	FO2	NONE	EXISTING	1960	NO	OCT 77
PLANT: DETOUR	COUNTY: CHIPPEWA								
	1	3.0	IC	FO2	NONE	EXISTING	1973	NO	OCT 77
	2	3.0	IC	FO2	NONE	EXISTING	1976	NO	OCT 77

MICHIGAN

UNIT NUMBER	NAMEPLATE RATING-MW	UNIT TYPE	PRIMARY FUEL	ALTERNATIVE FUEL	STATUS	DATE	JOINTLY OWNED	LAST UPDATE
COLDWATER, CITY OF BD OF PUB UTILS								
PLANT: COLDWATER COUNTY: BRANCH								
	4	3.0	ST	COAL	NONE	EXISTING	1940	NO JUN 78
	5	3.0	ST	COAL	NONE	EXISTING	1962	NO JUN 78
	6	5.0	ST	COAL	NONE	EXISTING	1962	NO JUN 78
	7	25.0	ST	COAL	NONE	PROJECTD	1982	NO JUL 76
	1D	1.0	IC	FO2	NONE	EXISTING	1948	NO JUN 78
	2D	1.0	IC	FO2	NONE	EXISTING	1948	NO JUN 78
	3D	3.5	IC	NG	FO2	EXISTING	1969	NO JUN 78
	IC5	6.0	IC	FO2	NONE	EXISTING	1978	NO APR 77
CONSUMERS POWER COMPANY								
PLANT: ALCONA COUNTY: ALCONA								
	1	4.0	HY	WATER	NONE	EXISTING	1924	NO JUN 76
	2	4.0	HY	WATER	NONE	EXISTING	1924	NO JUN 76
PLANT: ALLEGAN DAM COUNTY: ALLEGAN								
	1	1.0	HY	WATER	NONE	EXISTING	1936	NO JUN 76
	2	1.0	HY	WATER	NONE	EXISTING	1936	NO JUN 76
	3	1.0	HY	WATER	NONE	EXISTING	1945	NO JUN 76
PLANT: COBB, B C COUNTY: MUSKOGON								
	1	66.0	ST	COAL	NONE	EXISTING	1948	NO JUN 76
	2	66.0	ST	COAL	NONE	EXISTING	1949	NO JUN 76
	3	66.0	ST	COAL	NONE	EXISTING	1950	NO JUN 76
	4	156.0	ST	COAL	NONE	EXISTING	1956	NO JUL 76
	5	156.0	ST	COAL	NONE	EXISTING	1957	NO JUL 76
PLANT: MORROW, B E COUNTY: KALAMAZOO								
	A	18.0	GT	GAS	NONE	EXISTING	1968	NO JUL 76
	B	18.0	GT	GAS	NONE	EXISTING	1969	NO JUL 76
	1	35.0	ST	FO6	NG	EXISTING	1939	NO JUL 76
	2	35.0	ST	FO6	NG	EXISTING	1939	NO JUL 76
	3	50.0	ST	FO6	NG	EXISTING	1941	NO JUL 76
	4	66.0	ST	FO6	NG	EXISTING	1949	NO JUL 76
PLANT: BIG ROCK POINT COUNTY: CHARLEVOIX								
	1	60.0	NU	URAN	NONE	EXISTING	1963	NO NOV 78
PLANT: TIPPY, C W COUNTY: MANISTEE								
	1	7.0	HY	WATER	NONE	EXISTING	1918	NO JUN 76
	2	7.0	HY	WATER	NONE	EXISTING	1918	NO JUN 76
	3	7.0	HY	WATER	NONE	EXISTING	1918	NO JUN 76
PLANT: CASCADE COUNTY: IOSCO								
	1	2.0	HY	WATER	NONE	RETIRED		NO JUL 77
	2	2.0	HY	WATER	NONE	RETIRED		NO JUL 77
PLANT: COOKE COUNTY: IOSCO								
	1	3.0	HY	WATER	NONE	EXISTING	1911	NO JUN 76
	2	3.0	HY	WATER	NONE	EXISTING	1911	NO JUN 76
	3	3.0	HY	WATER	NONE	EXISTING	1911	NO JUN 76
PLANT: CROTON COUNTY: NEWAYGO								
	1	5.0	HY	WATER	NONE	EXISTING	1907	NO JUN 76

MICHIGAN

	UNIT NUMBER	NAMEPLATE RATING-MW	UNIT TYPE	PRIMARY FUEL	ALTERNATIVE FUEL	STATUS	DATE	JOINTLY OWNED	LAST UPDATE
CONSUMERS FOWER COMPANY									
PLANT: CROTON									
	COUNTY: NEWAYGO								
	2	5.0	HY	WATER	NONE	EXISTING	1907	NO	JUN 76
	3	1.0	HY	WATER	NONE	EXISTING	1915	NO	JUN 76
	4	1.0	HY	WATER	NONE	EXISTING	1915	NO	JUN 76
PLANT: KARN, D E									
	COUNTY: BAY								
	1	265.0	ST	COAL	NONE	EXISTING	1959	NO	NOV 75
	2	265.0	ST	COAL	NONE	EXISTING	1961	NO	NOV 75
	3	605.0	ST	CRUDE	NONE	EXISTING	1975	NO	APR 77
	4	632.0	ST	CRUDE	NONE	EXISTING	1977	NO	JAN 78
PLANT: ELM ST									
	COUNTY: CALHOUN								
	14	30.0	ST	UNK	UNK	RETIRED		NO	MAY 75
PLANT: FIVE CHANNELS									
	COUNTY: IOSCO								
	1	3.0	HY	WATER	NONE	EXISTING	1912	NO	JUN 76
	2	3.0	HY	WATER	NONE	EXISTING	1912	NO	JUN 76
PLANT: FOOTE									
	COUNTY: IOSCO								
	1	3.0	HY	WATER	NONE	EXISTING	1918	NO	JUN 76
	2	3.0	HY	WATER	NONE	EXISTING	1918	NO	JUN 76
	3	3.0	HY	WATER	NONE	EXISTING	1918	NO	JUN 76
PLANT: GAYLORD									
	COUNTY: OTSEGO								
	1	19.0	GT	GAS	FO2	EXISTING	1966	NO	JUL 76
	2	19.0	GT	GAS	FO2	EXISTING	1966	NO	JUL 76
	3	19.0	GT	GAS	FO2	EXISTING	1966	NO	JUL 76
	4	19.0	GT	GAS	FO2	EXISTING	1966	NO	JUL 76
	5	21.0	GT	GAS	FO2	EXISTING	1968	NO	JUN 76
PLANT: HARDY									
	COUNTY: NEWAYGO								
	1	10.0	HY	WATER	NONE	EXISTING	1931	NO	JUN 76
	2	10.0	HY	WATER	NONE	EXISTING	1931	NO	JUN 76
	3	10.0	HY	WATER	NONE	EXISTING	1931	NO	JUN 76
PLANT: HODENPYL									
	COUNTY: WEXFORD								
	1	9.0	HY	WATER	NONE	EXISTING	1925	NO	JUN 76
	2	9.0	HY	WATER	NONE	EXISTING	1925	NO	JUN 76
PLANT: CAMPBELL, J H									
	COUNTY: OTTAWA								
	A	21.0	GT	JF	NONE	EXISTING	1968	NO	JUN 76
	1	267.0	ST	COAL	NONE	EXISTING	1962	NO	JUN 76
	2	385.0	ST	COAL	NONE	EXISTING	1967	NO	NOV 75
	3	770.0	ST	COAL	NONE	PROJECTD	1980	NO	DEC 79
	4	800.0	ST	COAL	NONE	CANCELLED		NO	MAR 77
PLANT: LOUD									
	COUNTY: IOSCO								
	1	2.0	HY	WATER	NONE	EXISTING	1913	NO	JUN 76
	2	2.0	HY	WATER	NONE	EXISTING	1913	NO	JUN 76
PLANT: LUDINGTON									
	COUNTY: MASON								
	1	330.0	PS	WATER	NONE	EXISTING	1973	YES	JUN 76
	2	330.0	PS	WATER	NONE	EXISTING	1973	YES	JUN 76
	3	330.0	PS	WATER	NONE	EXISTING	1973	YES	JUN 76
	4	330.0	PS	WATER	NONE	EXISTING	1973	YES	JUN 76
	5	330.0	PS	WATER	NONE	EXISTING	1973	YES	JUN 76

MICHIGAN

	UNIT NUMBER	NAMEPLATE RATING-MW	UNIT TYPE	PRIMARY FUEL	ALTERNATIVE FUEL	STATUS	DATE	JOINTLY OWNED	LAST UPDATE
CONSUMERS POWER COMPANY									
PLANT: LUDINGTON	COUNTY: MASON								
	6	330.0	PS	WATER	NONE	EXISTING	1973	YES	JUN 76
PLANT: MIO	COUNTY: OSCODA								
	1	3.0	HY	WATER	NONE	EXISTING	1916	NO	JUN 76
	2	3.0	HY	WATER	NONE	EXISTING	1916	NO	JUN 76
PLANT: PALISADES	COUNTY: VAN BUREN								
	1	812.0	NU	URAN	NONE	EXISTING	1971	NO	NOV 78
PLANT: ROGERS	COUNTY: MECOSTA								
	1	2.0	HY	WATER	NONE	EXISTING	1922	NO	JUN 76
	2	2.0	HY	WATER	NONE	EXISTING	1922	NO	JUN 76
	3	2.0	HY	WATER	NONE	EXISTING	1922	NO	JUN 76
	4	2.0	HY	WATER	NONE	EXISTING	1922	NO	JUN 76
PLANT: SAGINAW RIVER	COUNTY: SAGINAW								
	B	4.0	ST	UNK	UNK	RETIRED		NO	DEC 75
	3	30.0	ST	UNK	UNK	RETIRED		NO	DEC 75
	4	35.0	ST	UNK	UNK	RETIRED		NO	DEC 75
	5	35.0	ST	UNK	UNK	RETIRED		NO	DEC 75
PLANT: STRAITS	COUNTY: EMMET								
	1	20.0	GT	NG	NONE	EXISTING	1969	NO	JUN 76
PLANT: THETFORD	COUNTY: GENESEE								
	1	37.0	GT	GAS	NONE	EXISTING	1970	NO	JUN 76
	2	37.0	GT	GAS	NONE	EXISTING	1970	NO	JUN 76
	3	37.0	GT	GAS	NONE	EXISTING	1970	NO	JUN 76
	4	37.0	GT	GAS	NONE	EXISTING	1970	NO	JUN 76
	5	18.0	GT	GAS	FO2	EXISTING	1971	NO	JUN 76
	6	18.0	GT	GAS	FO2	EXISTING	1971	NO	JUN 76
	7	18.0	GT	GAS	FO2	EXISTING	1971	NO	JUN 76
	8	18.0	GT	GAS	FO2	EXISTING	1971	NO	JUN 76
	9	18.0	GT	GAS	FO2	EXISTING	1971	NO	JUN 76
PLANT: WEADOCK, J C	COUNTY: BAY								
	A	21.0	GT	GAS	NONE	EXISTING	1968	NO	JUL 76
	1	35.0	ST	CRUDE	NONE	EXISTING	1940	NO	JUN 76
	2	35.0	ST	CRUDE	NONE	EXISTING	1941	NO	JUN 76
	3	50.0	ST	CRUDE	NONE	EXISTING	1942	NO	JUN 76
	4	50.0	ST	CRUDE	NONE	EXISTING	1948	NO	JUN 76
	5	66.0	ST	CRUDE	NONE	EXISTING	1949	NO	JUN 76
	6	66.0	ST	CRUDE	NONE	EXISTING	1949	NO	JUN 76
	7	165.0	ST	COAL	NONE	EXISTING	1955	NO	JUL 76
	8	156.0	ST	COAL	NONE	EXISTING	1958	NO	JUN 76
PLANT: WEBBER	COUNTY: IONIA								
	1	2.0	HY	WATER	NONE	EXISTING	1907	NO	JUN 76
	2	1.0	HY	WATER	NONE	EXISTING	1949	NO	JUN 76
PLANT: WHIPING, J R	COUNTY: MONFOE								
	A	21.0	GT	JF	NONE	EXISTING	1968	NO	JUL 76
	1	100.0	ST	COAL	NONE	EXISTING	1952	NO	NOV 75
	2	100.0	ST	COAL	NONE	EXISTING	1952	NO	NOV 75

MICHIGAN

	UNIT NUMBER	NAMEPLATE RATING--MW	UNIT TYPE	PRIMARY FUEL	ALTERNATIVE FUEL	STATUS	DATE	JOINTLY OWNED	LAST UPDATE
CONSUMERS POWER COMPANY									
PLANT: WHITING, J R			COUNTY: MONROE						
	3	125.0		ST	COAL	NONE	EXISTING	1953	NO JUN 76
PLANT: MIDLAND			COUNTY: MIDLAND						
	1	505.0		NP	URAN	NONE	PROJECTD	1982	NO DEC 79
	2	352.0		NP	URAN	NONE	PROJECTD	1981	NO DEC 79
PLANT: UNSITED			COUNTY:						
	1	800.0		ST	COAL	NONE	CANCELLED		NO JUN 78
CRYSTAL FALLS, CITY OF LT & WTR									
PLANT: CRYSTAL FALLS			COUNTY: IRON						
	1	1.0		HY	WATER	NONE	EXISTING	1914	NO NOV 75
	2	1.0		HY	WATER	NONE	EXISTING	1924	NO NOV 75
	3	5.0		HY	WATER	NONE	EXISTING	1954	NO JUL 76
DETROIT, CITY OF PUB LIGHTING DEPT									
PLANT: MISTERSKY			COUNTY: WAYNE						
	1	20.0		CA	WH	COAL	EXISTING	1927	NO JUN 78
	2	20.0		CA	WH	COAL	EXISTING	1927	NO JUN 78
	3	20.0		CA	WH	COAL	EXISTING	1927	NO JUN 78
	4	20.0		CA	WH	COAL	EXISTING	1927	NO JUN 78
	5	44.0		ST	FO6	NONE	EXISTING	1950	NO JUN 78
	6	50.0		ST	FO6	NONE	EXISTING	1958	NO JUN 78
	7	60.0		ST	FO6	NONE	EXISTING	1979	NO JAN 80
	GT1	30.0		GT	FO2	NONE	EXISTING	1976	NO JUN 78
DETROIT EDISON COMPANY, THE									
PLANT: BEACON HEATING			COUNTY: WAYNE						
	25	20.0		ST	NG	FO2	EXISTING	1959	NO JUN 78
	32	3.0		ST	NG	FO2	EXISTING	1927	NO JUN 78
	33	2.0		ST	GAS	FO2	STANDBY	1926	NO JUN 78
	34	2.0		ST	GAS	FO2	STANDBY	1930	NO JUN 78
PLANT: COLFAX			COUNTY: LIVINGSTON						
	1	3.0		IC	FO2	NONE	EXISTING	1969	NO JUN 78
	2	3.0		IC	FO2	NONE	EXISTING	1969	NO JUN 78
	3	3.0		IC	FO2	NONE	EXISTING	1969	NO JUN 78
	4	3.0		IC	FO2	NONE	EXISTING	1969	NO JUN 78
	5	3.0		IC	FO2	NONE	EXISTING	1969	NO JUN 78
PLANT: CONNERS CREEK			COUNTY: WAYNE						
	1	3.0		IC	FO2	NONE	EXISTING	1971	NO JUN 78
	2	3.0		IC	FO2	NONE	EXISTING	1971	NO JUN 78
	8	30.0		ST	FO2	NG	EXISTING	1934	NO JUN 78
	9	30.0		ST	FO2	NG	EXISTING	1935	NO JUN 78
	10	30.0		ST	FO2	NG	EXISTING	1935	NO JUN 78

MICHIGAN

UNIT NUMBER	NAMEPLATE RATING-MW	UNIT TYPE	PRIMARY FUEL	ALTERNATIVE FUEL	STATUS	DATE	JOINTLY OWNED	LAST UPDATE
DETROIT EDISON COMPANY, TEE								
PLANT: CONNERS CREEK								
COUNTY: WAYNE								
12	60.0	ST	FO2	NG	EXISTING	1939	NO	JUN 78
13	60.0	ST	FO2	NG	EXISTING	1937	NO	JUN 78
14	60.0	ST	FO2	NG	EXISTING	1936	NO	JUN 78
15	135.0	ST	BIT	NONE	EXISTING	1951	NO	JUN 78
16	135.0	ST	BIT	NONE	EXISTING	1951	NO	JUN 78
41	2.0	ST	UNK	UNK	STANDBY	1935	NO	JUN 78
42	3.0	ST	UNK	UNK	STANDBY	1936	NO	JUN 78
47	3.0	ST	UNK	UNK	STANDBY	1937	NO	JUN 78
48	3.0	ST	UNK	UNK	STANDBY	1938	NO	JUN 78
PLANT: DAYTON								
COUNTY: WAYNE								
1	2.0	IC	FO2	NONE	EXISTING	1966	NO	JUN 78
2	2.0	IC	FO2	NONE	EXISTING	1966	NO	JUN 78
3	2.0	IC	FO2	NONE	EXISTING	1966	NO	JUN 78
4	2.0	IC	FO2	NONE	EXISTING	1966	NO	JUN 78
5	2.0	IC	FO2	NONE	EXISTING	1966	NO	JUN 78
PLANT: DELRAY								
COUNTY: WAYNE								
11	50.0	ST	FO6	NG	EXISTING	1929	NO	JUN 78
12	50.0	ST	FO6	NG	EXISTING	1929	NO	JUN 78
13	50.0	ST	FO6	NG	EXISTING	1933	NO	JUN 78
14	75.0	ST	FO6	NG	EXISTING	1938	NO	JUN 78
15	75.0	ST	FO6	NG	EXISTING	1940	NO	JUN 78
16	75.0	ST	FO6	NG	EXISTING	1942	NO	JUN 78
PLANT: ENRICO FERMI								
COUNTY: MONROE								
1	158.0	ST	FO2	NONE	EXISTING	1966	NO	JUN 78
2	1215.0	NB	URAN	NONE	PROJECTD	1982	YES	DEC 79
GT1	16.0	GT	FO2	NONE	EXISTING	1966	NO	JUN 78
GT2	16.0	GT	FO2	NONE	EXISTING	1966	NO	JUN 78
GT3	16.0	GT	FO2	NONE	EXISTING	1966	NO	JUN 78
GT4	16.0	GT	FO2	NONE	EXISTING	1966	NO	JUN 78
PLANT: HANCOCK								
COUNTY: OAKLAND								
1	19.0	GT	NG	NONE	EXISTING	1967	NO	JUN 78
2	19.0	GT	NG	NONE	EXISTING	1967	NO	JUN 78
3	19.0	GT	NG	NONE	EXISTING	1967	NO	JUN 78
4	20.0	GT	NG	NONE	EXISTING	1968	NO	JUN 78
5	42.0	GT	NG	NONE	EXISTING	1970	NO	JUN 78
6	42.0	GT	NG	NONE	EXISTING	1970	NO	JUN 78
PLANT: HARBOR BEACH								
COUNTY: HURON								
1	121.0	ST	BIT	NONE	EXISTING	1968	NO	JUN 78
IC1	2.0	IC	FO2	NONE	EXISTING	1967	NO	JUN 78
IC2	2.0	IC	FO2	NONE	EXISTING	1967	NO	JUN 78
PLANT: MARYSVILLE								
COUNTY: ST CLAIR								
2	30.0	ST	UNK	UNK	RETIRED		NO	MAY 75
3	10.0	ST	UNK	UNK	RETIRED		NO	MAY 75
4	30.0	ST	UNK	UNK	RETIRED		NO	MAY 75
5	30.0	ST	UNK	UNK	RETIRED		NO	MAY 75

MICHIGAN

	UNIT NUMBER	NAMEPLATE RATING-MW	UNIT TYPE	PRIMARY FUEL	ALTERNATIVE FUEL	STATUS	DATE	JOINTLY OWNED	LAST UPDATE
DETROIT EDISON COMPANY, THE									
PLANT: MARYSVILLE									
	COUNTY: ST CLAIR								
	6	50.0	ST	BIT	NONE	EXISTING	1930	NO	JUN 78
	7	75.0	ST	BIT	NONE	EXISTING	1943	NO	JUN 78
	8	75.0	ST	BIT	NONE	EXISTING	1947	NO	JUN 78
	43	2.0	ST	UNK	UNK	STANDBY	1927	NO	JUN 78
	44	2.0	ST	UNK	UNK	STANDBY	1928	NO	JUN 78
	45	2.0	ST	UNK	UNK	STANDBY	1931	NO	JUN 78
PLANT: MONROE									
	COUNTY: MONROE								
	1	817.0	ST	BIT	NONE	EXISTING	1971	NO	JUN 78
	2	823.0	ST	BIT	NONE	EXISTING	1973	NO	JUN 78
	3	823.0	ST	BIT	NONE	EXISTING	1973	NO	JUN 78
	4	817.0	ST	BIT	NONE	EXISTING	1974	NO	JUN 78
	IC1	3.0	IC	FO2	NONE	EXISTING	1969	NO	JUN 78
	IC2	3.0	IC	FO2	NONE	EXISTING	1969	NO	JUN 78
	IC3	3.0	IC	FO2	NONE	EXISTING	1969	NO	JUN 78
	IC4	3.0	IC	FO2	NONE	EXISTING	1969	NO	JUN 78
	IC5	3.0	IC	FO2	NONE	EXISTING	1969	NO	JUN 78
PLANT: NORTHEAST									
	COUNTY: MACOMB								
	1	16.0	GT	NG	NONE	EXISTING	1966	NO	JUN 78
	2	16.0	GT	NG	NONE	EXISTING	1966	NO	JUN 78
	3	16.0	GT	NG	NONE	EXISTING	1966	NO	JUN 78
	4	16.0	GT	NG	NONE	EXISTING	1966	NO	JUN 78
	5	23.0	GT	NG	FO2	EXISTING	1971	NO	JUN 78
	6	21.0	GT	FO2	NONE	EXISTING	1971	NO	JUN 78
	7	21.0	GT	FO2	NONE	EXISTING	1971	NO	JUN 78
PLANT: OLIVER									
	COUNTY: HURON								
	1	3.0	IC	FO2	NONE	EXISTING	1970	NO	JUN 78
	2	3.0	IC	FO2	NONE	EXISTING	1970	NO	JUN 78
	3	3.0	IC	FO2	NONE	EXISTING	1970	NO	JUN 78
	4	3.0	IC	FO2	NONE	EXISTING	1970	NO	JUN 78
	5	3.0	IC	FO2	NONE	EXISTING	1970	NO	JUN 78
PLANT: PENNSALT									
	COUNTY: WAYNE								
	11	3.0	ST	BIT	FO2	EXISTING	1946	NO	JUN 78
	12	5.0	ST	BIT	FO2	EXISTING	1926	NO	JUN 78
	14	6.0	ST	BIT	FO2	EXISTING	1934	NO	JUN 78
	15	6.0	ST	BIT	FO2	EXISTING	1942	NO	JUN 78
	16	8.0	ST	BIT	FO2	EXISTING	1949	NO	JUN 78
	17	8.0	ST	BIT	FO2	EXISTING	1949	NO	JUN 78
	18	3.0	ST	BIT	FO2	EXISTING	1961	NO	JUN 78
PLANT: PLACID									
	COUNTY: OAKLAND								
	1	3.0	IC	FO2	NONE	EXISTING	1969	NO	JUN 78
	2	3.0	IC	FO2	NONE	EXISTING	1969	NO	JUN 78
	3	3.0	IC	FO2	NONE	EXISTING	1969	NO	JUN 78
	4	3.0	IC	FO2	NONE	EXISTING	1969	NO	JUN 78
	5	3.0	IC	FO2	NONE	EXISTING	1969	NO	JUN 78
	6	3.0	IC	FO2	NONE	EXISTING	1969	NO	JUN 78

MICHIGAN

	UNIT NUMBER	NAMEPLATE RATING-MW	UNIT TYPE	PRIMARY FUEL	ALTERNATIVE FUEL	STATUS	DATE	JOINTLY OWNED	LAST UPDATE
DETROIT EDISON COMPANY, THE									
PLANT: PLACID									
	COUNTY: OAKLAND								
	7	3.0	IC	FO2	NONE	EXISTING	1969	NO	JUN 78
	8	3.0	IC	FO2	NONE	EXISTING	1969	NO	JUN 78
	9	3.0	IC	FO2	NONE	EXISTING	1969	NO	JUN 78
	10	3.0	IC	FO2	NONE	EXISTING	1969	NO	JUN 78
PLANT: PORT HURON									
	COUNTY: ST CLAIR								
	2	3.0	ST	BIT	NG	EXISTING	1938	NO	JUN 78
	3	4.0	ST	BIT	NG	EXISTING	1969	NO	JUN 78
	IC1	3.0	IC	FO2	NONE	EXISTING	1970	NO	JUN 78
	IC2	3.0	IC	FO2	NONE	EXISTING	1970	NO	JUN 78
PLANT: PUTNAM									
	COUNTY: TUSCOLA								
	1	3.0	IC	FO2	NONE	EXISTING	1971	NO	JUN 78
	2	3.0	IC	FO2	NONE	EXISTING	1971	NO	JUN 78
	3	3.0	IC	FO2	NONE	EXISTING	1971	NO	JUN 78
	4	3.0	IC	FO2	NONE	EXISTING	1971	NO	JUN 78
	5	3.0	IC	FO2	NONE	EXISTING	1971	NO	JUN 78
PLANT: RIVER ROUGE									
	COUNTY: WAYNE								
	1	283.0	ST	FO6	NONE	EXISTING	1956	NO	JUN 78
	2	293.0	ST	BIT	FO6	EXISTING	1957	NO	JUN 78
	3	358.0	ST	FO6	NONE	EXISTING	1958	NO	JUN 78
	IC1	3.0	IC	FO2	NONE	EXISTING	1967	NO	JUN 78
	IC2	3.0	IC	FO2	NONE	EXISTING	1967	NO	JUN 78
	IC3	3.0	IC	FO2	NONE	EXISTING	1967	NO	JUN 78
	IC4	3.0	IC	FO2	NONE	EXISTING	1967	NO	JUN 78
PLANT: SLOCUM									
	COUNTY: WAYNE								
	1	3.0	IC	FO2	NONE	EXISTING	1968	NO	JUN 78
	2	3.0	IC	FO2	NONE	EXISTING	1968	NO	JUN 78
	3	3.0	IC	FO2	NONE	EXISTING	1968	NO	JUN 78
	4	3.0	IC	FO2	NONE	EXISTING	1968	NO	JUN 78
	5	3.0	IC	FO2	NONE	EXISTING	1968	NO	JUN 78
PLANT: ST. CLAIR									
	COUNTY: ST CLAIR								
	1	169.0	ST	BIT	FO6	EXISTING	1953	NO	JUN 78
	2	156.0	ST	BIT	FO6	EXISTING	1953	NO	JUN 78
	3	156.0	ST	BIT	FO6	EXISTING	1954	NO	JUN 78
	4	169.0	ST	BIT	FO6	EXISTING	1954	NO	JUN 78
	5	358.0	ST	FO6	NONE	EXISTING	1959	NO	JUN 78
	6	353.0	ST	BIT	NONE	EXISTING	1961	NO	JUN 78
	7	545.0	ST	BIT	NONE	EXISTING	1969	NO	JUN 78
	11	19.0	GT	FO2	NG	EXISTING	1968	NO	JUN 78
	12	3.0	IC	FO2	NONE	EXISTING	1970	NO	JUN 78
	13	3.0	GT	FO2	NONE	EXISTING	1970	NO	JUN 78
PLANT: SUPERIOR									
	COUNTY: WASHTENAW								
	1	16.0	GT	FO2	NONE	EXISTING	1966	NO	JUN 78
	2	16.0	GT	FO2	NONE	EXISTING	1966	NO	JUN 78
	3	16.0	GT	FO2	NONE	EXISTING	1966	NO	JUN 78
	4	16.0	GT	FO2	NONE	EXISTING	1966	NO	JUN 78

MICHIGAN

UNIT NUMBER	NAMEPLATE RATING-MW	UNIT TYPE	PRIMARY FUEL	ALTERNATIVE FUEL	STATUS	DATE	JOINTLY OWNED	LAST UPDATE
DETROIT EDISON COMPANY. THE								
PLANT: TRENTON CHANNEL								
COUNTY: WAYNE								
1	50.0	ST	UNK	UNK	RETIRED		NO	DEC 75
2	50.0	ST	COAL	NONE	RETIRED		NO	JUN 78
3	50.0	ST	UNK	UNK	RETIRED		NO	DEC 75
4	50.0	ST	NG	NONE	RETIRED		NO	JUN 78
5	50.0	ST	COAL	NONE	RETIRED	1974	NO	DEC 75
6	50.0	ST	COAL	NONE	RETIRED	1974	NO	DEC 75
7	120.0	ST	BIT	FO2	EXISTING	1949	NO	JUN 78
8	120.0	ST	BIT	FO2	EXISTING	1950	NO	JUN 78
9	536.0	ST	BIT	FO2	EXISTING	1968	NO	JUN 78
33	2.0	ST	UNK	UNK	RETIRED		NO	JUN 78
42	4.0	ST	UNK	UNK	RETIRED		NO	JUN 78
43	4.0	ST	UNK	UNK	RETIRED		NO	JUN 78
44	4.0	ST	UNK	UNK	RETIRED		NO	JUN 78
45	4.0	ST	UNK	UNK	RETIRED		NO	JUN 78
PLANT: WILMOTT								
COUNTY: TUSCOLA								
1	3.0	IC	FO2	NONE	EXISTING	1969	NO	JUN 78
2	3.0	IC	FO2	NONE	EXISTING	1969	NO	JUN 78
3	3.0	IC	FO2	NONE	EXISTING	1969	NO	JUN 78
4	3.0	IC	FO2	NONE	EXISTING	1969	NO	JUN 78
5	3.0	IC	FO2	NONE	EXISTING	1969	NO	JUN 78
PLANT: BELLE RIVER								
COUNTY: ST CLAIR								
1	697.0	ST	COAL	NONE	PROJECTD	1984	NO	DEC 79
2	697.0	ST	COAL	NONE	PROJECTD	1985	NO	DEC 79
PLANT: GREENWOOD								
COUNTY: ST CLAIR								
1	815.0	ST	FO2	FO6	EXISTING	1979	NO	MAR 80
2	1341.0	NP	URAN	NONE	PROJECTD	1990	NO	DEC 79
3	1341.0	NP	URAN	NONE	PROJECTD	1992	NO	DEC 79
DOWAGIAC DEPT OF PUBLIC SERVICE								
PLANT: DOWAGIAC								
COUNTY: CASS								
1	1.0	IC	FO2	NG	EXISTING	1962	NO	JUN 78
2	1.0	IC	FO2	NONE	EXISTING	1945	NO	JUN 78
4	1.0	IC	FO2	NONE	EXISTING	1941	NO	JUN 78
5	1.0	IC	FO2	NONE	EXISTING	1949	NO	JUN 78
EDISON SAULT ELECTRIC CO								
PLANT: MACKINAC ISLAND								
COUNTY: MACKINAC								
2	0.1	IC	OIL	NONE	EXISTING	1925	NO	JUN 78
4	0.2	IC	OIL	NONE	EXISTING	1929	NO	JUN 78
5	0.8	IC	OIL	NONE	EXISTING	1954	NO	JUN 78
PLANT: MANISTIQUE								
COUNTY: SCHOOLCRAFT								
1	2.0	IC	OIL	NONE	EXISTING	1960	NO	JUN 78
2	2.8	IC	OIL	NONE	EXISTING	1972	NO	JUN 78

MICHIGAN

UNIT NUMBER	NAMEPLATE RATING-MW	UNIT TYPE	PRIMARY FUEL	ALTERNATIVE FUEL	STATUS	DATE	JOINTLY OWNED	LAST UPDATE
EDISON SAULT ELECTRIC CO PLANT: EDISON SAULT								
COUNTY:								
2	0.6	HY	WATER	NONE	EXISTING	1963	NO	JUN 78
3	0.6	HY	WATER	NONE	EXISTING	1963	NO	JUN 78
4	0.6	HY	WATER	NONE	EXISTING	1963	NO	JUN 78
6	0.6	HY	WATER	NONE	EXISTING	1963	NO	JUN 78
8	0.6	HY	WATER	NONE	EXISTING	1963	NO	JUN 78
10	0.6	HY	WATER	NONE	EXISTING	1963	NO	JUN 78
12	0.6	HY	WATER	NONE	EXISTING	1963	NO	JUN 78
14	0.6	HY	WATER	NONE	EXISTING	1963	NO	JUN 78
16	0.6	HY	WATER	NONE	EXISTING	1963	NO	JUN 78
18	0.6	HY	WATER	NONE	EXISTING	1963	NO	JUN 78
20	0.6	HY	WATER	NONE	EXISTING	1963	NO	JUN 78
22	0.6	HY	WATER	NONE	EXISTING	1963	NO	JUN 78
24	0.6	HY	WATER	NONE	EXISTING	1963	NO	JUN 78
26	0.6	HY	WATER	NONE	EXISTING	1963	NO	JUN 78
28	0.6	HY	WATER	NONE	EXISTING	1963	NO	JUN 78
30	0.6	HY	WATER	NONE	EXISTING	1963	NO	JUN 78
32	0.6	HY	WATER	NONE	EXISTING	1963	NO	JUN 78
34	0.6	HY	WATER	NONE	EXISTING	1963	NO	JUN 78
36	0.6	HY	WATER	NONE	EXISTING	1963	NO	JUN 78
38	0.6	HY	WATER	NONE	EXISTING	1963	NO	JUN 78
40	0.6	HY	WATER	NONE	EXISTING	1963	NO	JUN 78
41	0.4	HY	WATER	NONE	EXISTING	1901	NO	JUN 78
44	0.5	HY	WATER	NONE	EXISTING	1916	NO	JUN 78
46	0.6	HY	WATER	NONE	EXISTING	1963	NO	JUN 78
48	0.6	HY	WATER	NONE	EXISTING	1963	NO	JUN 78
50	0.6	HY	WATER	NONE	EXISTING	1963	NO	JUN 78
52	0.6	HY	WATER	NONE	EXISTING	1963	NO	JUN 78
54	0.6	HY	WATER	NONE	EXISTING	1963	NO	JUN 78
56	0.6	HY	WATER	NONE	EXISTING	1963	NO	JUN 78
58	0.6	HY	WATER	NONE	EXISTING	1963	NO	JUN 78
60	0.6	HY	WATER	NONE	EXISTING	1963	NO	JUN 78
62	0.5	HY	WATER	NONE	EXISTING	1916	NO	JUN 78
64	0.5	HY	WATER	NONE	EXISTING	1916	NO	JUN 78
66	0.5	HY	WATER	NONE	EXISTING	1916	NO	JUN 78
68	0.5	HY	WATER	NONE	EXISTING	1916	NO	JUN 78
70	0.5	HY	WATER	NONE	EXISTING	1916	NO	JUN 78
72	0.5	HY	WATER	NONE	EXISTING	1916	NO	JUN 78
74	0.5	HY	WATER	NONE	EXISTING	1916	NO	JUN 78
76	0.5	HY	WATER	NONE	EXISTING	1916	NO	JUN 78
78	0.5	HY	WATER	NONE	EXISTING	1916	NO	JUN 78
80	0.5	HY	WATER	NONE	EXISTING	1916	NO	JUN 78
PLANT: SAINT IGNACE								
COUNTY: MACKINAC								
8	1.4	IC	FO2	NONE	EXISTING	1953	NO	JUN 78
9	1.5	IC	FO2	NONE	EXISTING	1955	NO	JUN 78

MICHIGAN

UNIT NUMBER	NAMEPLATE RATING-MW	UNIT TYPE	PRIMARY FUEL	ALTERNATIVE FUEL	STATUS	DATE	JOINTLY OWNED	LAST UPDATE
GLADSTONE CITY OF								
PLANT: GLADSTONE								
COUNTY: DELTA								
1	3.0	ST	BIT	NONE	EXISTING	1955	NO	NOV 77
2	3.0	ST	BIT	NONE	EXISTING	1955	NO	NOV 77
GRAND HAVEN BOARD OF LT & PWR								
PLANT: ISLAND								
COUNTY: OTTAWA								
1	10.0	ST	BIT	FO6	EXISTING	1961	NO	OCT 77
2	10.0	ST	BIT	FO6	EXISTING	1961	NO	OCT 77
3	50.0	ST	COAL	FO6	PROJECTD	1983	NO	DEC 79
COUNTY: ICI								
1	1.1	IC	OIL	NONE	EXISTING	1961	NO	OCT 77
PLANT: HARBOR AVENUE								
COUNTY: OTTAWA								
1	7.0	IC	GAS	OIL	EXISTING	1973	NO	OCT 77
2	2.7	IC	FO5	NONE	EXISTING	1941	NO	OCT 77
3	1.0	IC	OIL	GAS	RETIRED		NO	JUL 77
4	1.0	IC	UNK	UNK	RETIRED		NO	JUL 77
5	3.0	IC	FO2	NONE	EXISTING	1953	NO	OCT 77
6	2.7	IC	GAS	NONE	EXISTING	1948	NO	OCT 77
7	5.0	IC	FO5	NONE	EXISTING	1952	NO	OCT 77
8	1.0	IC	FO2	NONE	EXISTING	1951	NO	OCT 77
9	1.0	IC	FO2	NONE	EXISTING	1951	NO	OCT 77
HART HYDRO ELECTRIC DEPT								
PLANT: HART								
COUNTY: OCEANA								
1	0.4	IC	FO2	NONE	EXISTING	1931	NO	OCT 77
2	0.6	IC	FO2	NONE	EXISTING	1939	NO	OCT 77
3	1.0	IC	FO2	NONE	EXISTING	1948	NO	OCT 77
4	1.7	IC	NG	FO2	EXISTING	1964	NO	OCT 77
PLANT: HART HYDRO								
COUNTY: OCEANA								
1	0.2	HY	WATER	NONE	EXISTING	1926	NO	OCT 77
2	0.2	HY	WATER	NONE	EXISTING	1926	NO	OCT 77
HILLSDALE BOARD OF PUBLIC WORKS(MI)								
PLANT: HILLSDALE								
COUNTY: HILLSDALE								
1	2.0	IC	OIL	NONE	EXISTING	1939	NO	JUN 78
2	3.0	IC	OIL	NONE	EXISTING	1947	NO	JUN 78
3	3.0	IC	GAS	OIL	EXISTING	1954	NO	JUN 78
4	4.0	IC	GAS	OIL	EXISTING	1960	NO	JUN 78
5	6.0	IC	GAS	OIL	EXISTING	1973	NO	JUN 78
6	6.0	IC	GAS	OIL	EXISTING	1976	NO	JUN 78

MICHIGAN

UNIT NUMBER	NAMEPLATE RATING-MW	UNIT TYPE	PRIMARY FUEL	ALTERNATIVE FUEL	STATUS	DATE	JOINTLY OWNED	LAST UPDATE
HOLLAND BOARD OF PUBLIC WORKS (MI)								
PLANT: JAMES DE YOUNG COUNTY: OTTAWA								
1	8.0	ST	BIT	GAS	EXISTING	1940	NO	JUN 78
2	8.0	ST	BIT	GAS	EXISTING	1940	NO	JUN 78
3	12.0	ST	BIT	GAS	EXISTING	1951	NO	JUN 78
4	22.0	ST	BIT	GAS	EXISTING	1962	NO	JUN 78
5	29.0	ST	BIT	GAS	EXISTING	1969	NO	JUN 78
PLANT: 6TH STREET COUNTY: OTTAWA								
1	20.0	GT	OIL	NONE	EXISTING	1974	NO	JUN 78
LAKE SUPERIOR DISTRICT PWR CO								
PLANT: SAXON FALLS COUNTY: GOGEBIC								
1	1.0	HY	WATER	NONE	EXISTING	1913	NO	JUN 78
2	1.0	HY	WATER	NONE	EXISTING	1913	NO	JUN 78
PLANT: SUPERIOR FALLS COUNTY: GOGEBIC								
1	1.0	HY	WATER	NONE	EXISTING	1917	NO	JUN 78
2	1.0	HY	WATER	NONE	EXISTING	1917	NO	JUN 78
LANSING, CITY OF BOARD OF WTR & LT								
PLANT: ECKERT STATION COUNTY: INGHAM								
1	50.0	ST	COAL	NONE	EXISTING	1958	NO	JUN 78
2	46.0	ST	COAL	NONE	EXISTING	1954	NO	JUN 78
3	50.0	ST	COAL	NONE	EXISTING	1961	NO	JUN 78
4	80.0	ST	COAL	NONE	EXISTING	1964	NO	JUN 78
5	80.0	ST	COAL	NONE	EXISTING	1968	NO	JUN 78
6	80.0	ST	COAL	NONE	EXISTING	1970	NO	JUN 78
PLANT: ERICKSON COUNTY: EATON								
1	160.0	ST	COAL	NONE	EXISTING	1973	NO	JUN 78
2	160.0	ST	COAL	NONE	CANCELLED		NO	NOV 77
GT1	60.0	GT	OIL	NONE	CANCELLED		NO	NOV 77
GT2	60.0	GT	OIL	NONE	CANCELLED		NO	NOV 77
PLANT: MOORES PARK COUNTY: INGHAM								
1	1.0	HY	WATER	NONE	EXISTING	1907	NO	JUN 78
PLANT: NORTH LANSING COUNTY: INGHAM								
1	0.2	HY	WATER	NONE	EXISTING	1936	NO	JUN 78
PLANT: OTTAWA STREET COUNTY: INGHAM								
1	25.0	ST	COAL	NONE	EXISTING	1940	NO	JUN 78
2	25.0	ST	COAL	NONE	EXISTING	1949	NO	JUN 78
3	25.0	ST	COAL	NONE	EXISTING	1951	NO	JUN 78
4	4.0	ST	COAL	UNK	EXISTING	1940	NO	JUN 78
5	3.0	ST	COAL	UNK	EXISTING	1939	NO	JUN 78
PLANT: INDEFINITE COUNTY:								
1	50.0	UN	UNK	UNK	PROJECTD	1982	NO	OCT 77
2	60.0	UN	UNK	UNK	PROJECTD	1984	NO	OCT 77
3	140.0	UN	UNK	UNK	PROJECTD	1986	NO	OCT 77

MICHIGAN

UNIT NUMBER	NAMEPLATE RATING-MW	UNIT TYPE	PRIMARY FUEL	ALTERNATIVE FUEL	STATUS	DATE	JOINTLY OWNED	LAST UPDATE
LOWELL LIGHT & POWER								
PLANT: LOWELL								
COUNTY: KENT								
3	0.9	IC	FO2	NONE	EXISTING	1941	NO	OCT 77
4	1.5	IC	FO2	NONE	EXISTING	1947	NO	OCT 77
5	1.1	IC	GAS	FO2	EXISTING	1965	NO	OCT 77
6	1.1	IC	GAS	FO2	EXISTING	1956	NO	OCT 77
7	1.4	IC	GAS	FO2	EXISTING	1973	NO	OCT 77
MARQUETTE, CITY OF BD OF LT & PWR								
PLANT: RUSSELL, FRANK J								
COUNTY: MARQUETTE								
1	1.0	HY	WATER	NONE	EXISTING	1924	NO	JUN 76
PLANT: PLANT FOUR								
COUNTY: MARQUETTE								
1	1.0	IC	OIL	NONE	EXISTING	1925	NO	JUN 76
2	1.0	IC	OIL	NONE	EXISTING	1925	NO	JUN 76
3	2.0	IC	OIL	NONE	EXISTING	1947	NO	JUN 76
4	3.0	IC	OIL	NONE	EXISTING	1949	NO	JUL 77
5	4.0	IC	OIL	NONE	EXISTING	1963	NO	JUL 76
11	4.0	IC	OIL	NONE	EXISTING	1957	NO	JUN 76
22	4.0	IC	OIL	NONE	EXISTING	1958	NO	JUN 76
GT1	25.0	GT	OIL	UNK	EXISTING	1979	NO	JAN 80
PLANT: PLANT ONE								
COUNTY: MARQUETTE								
1	1.0	HY	WATER	NONE	RETIRED		NO	JUL 77
PLANT: PLANT TWO								
COUNTY: MARQUETTE								
1	2.0	HY	WATER	NONE	EXISTING	1919	NO	JUN 76
2	2.0	HY	WATER	NONE	EXISTING	1922	NO	JUN 76
PLANT: SHIRAS								
COUNTY: MARQUETTE								
1	13.0	ST	COAL	NONE	EXISTING	1967	NO	JUL 77
2	21.0	ST	COAL	NONE	EXISTING	1972	NO	JUL 77
3	43.0	ST	COAL	NONE	PROJECTD	1982	NO	DEC 79
MARSHALL CITY WTR & ELEC WORKS (MI)								
PLANT: MARSHALL								
COUNTY: CALHOUN								
1	1.0	HY	WATER	NONE	EXISTING	1928	NO	JUN 78
3	1.0	HY	WATER	NONE	EXISTING	1929	NO	JUN 78
IC1	1.0	IC	FO2	NONE	EXISTING	1951	NO	JUN 78
IC2	1.0	IC	GAS	FO2	EXISTING	1953	NO	JUN 78
IC3	2.0	IC	GAS	FO2	EXISTING	1973	NO	JUN 78
IC4	1.0	IC	FO2	NONE	EXISTING	1942	NO	JUN 78
IC5	2.0	IC	GAS	FG2	EXISTING	1948	NO	JUN 78
IC7	6.0	IC	NG	FO2	PROJECTD	1981	NO	JAN 77

MICHIGAN

	UNIT NUMBER	NAMEPLATE RATING-MW	UNIT TYPE	PRIMARY FUEL	ALTERNATIVE FUEL	STATUS	DATE	JOINTLY OWNED	LAST UPDATE
MICHIGAN STATE UNIVERSITY									
PLANT: SHAW LANE	COUNTY: INGHAM								
	1	6.0	ST	BIT	NONE	EXISTING	1958	NO	OCT 79
PLANT: SIXTY-FIVE									
	COUNTY: INGHAM								
	1	12.5	ST	BIT	GAS	EXISTING	1965	NO	OCT 77
	2	12.5	ST	BIT	GAS	EXISTING	1966	NO	OCT 77
	3	15.0	ST	BIT	GAS	EXISTING	1975	NO	OCT 77
MID-STATE SERVICE COMPANY									
PLANT: IRVING	COUNTY: BARRY								
	1	1.0	HY	WATER	NONE	EXISTING	1939	NO	NOV 75
PLANT: MIDDLEVILLE	COUNTY: BARRY								
	1	1.0	HY	WATER	NONE	STANDBY	1939	NO	JUL 77
NEWBERRY WTR & LT BOARD (MI)									
PLANT: NEWBERRY	COUNTY: LUCE								
	3	1.0	IC	UNK	UNK	EXISTING	1948	NO	NOV 75
	4	1.0	IC	UNK	UNK	EXISTING	1950	NO	NOV 75
NILES BOARD OF PUBLIC WORKS									
PLANT: NILES	COUNTY: BERRIEN								
	1	1.0	HY	WATER	NONE	EXISTING	1928	NO	NOV 75
NORTHERN MICHIGAN ELEC COOP, INC									
PLANT: ADVANCE	COUNTY: CHARLEVOIX								
	1	8.0	ST	COAL	NONE	EXISTING	1953	NO	JUN 78
	2	8.0	ST	COAL	NONE	EXISTING	1953	NO	JUN 78
	3	25.0	ST	COAL	NONE	EXISTING	1968	NO	JUN 78
PLANT: BEAVER ISLAND	COUNTY: CHARLEVOIX								
	1	0.2	IC	FO2	NONE	EXISTING	1938	NO	JUN 78
	2	0.2	IC	FO2	NONE	EXISTING	1938	NO	JUN 78
	3	0.2	IC	FO2	NONE	EXISTING	1950	NO	JUN 78
	4	0.2	IC	FO2	NONE	EXISTING	1960	NO	JUN 78
	5	0.2	IC	FO2	NONE	EXISTING	1967	NO	JUN 78
PLANT: KLEBER	COUNTY: CHEBOYGAN								
	1	1.0	HY	WATER	NONE	EXISTING	1949	NO	JUN 78
	2	1.0	HY	WATER	NONE	EXISTING	1949	NO	JUN 78
PLANT: TOWER	COUNTY: CHEBOYGAN								
	1	1.0	IC	FO2	NONE	EXISTING	1948	NO	JUN 78
	2	1.0	IC	FO2	NONE	EXISTING	1948	NO	JUN 78
	3	1.0	IC	FO2	NONE	EXISTING	1951	NO	JUN 78
	4	21.0	GT	FO2	NONE	EXISTING	1971	NO	JUN 78
PLANT: TOWER HYDRO	COUNTY: CHEBOYGAN								
	1	1.0	HY	WATER	NONE	EXISTING	1917	NO	JUN 78

MICHIGAN

	UNIT NUMBER	NAMEPLATE RATING-MW	UNIT TYPE	PRIMARY FUEL	ALTERNATIVE FUEL	STATUS	DATE	JOINTLY OWNED	LAST UPDATE
NORTHERN MICHIGAN ELEC COOP, INC PLANT: TOWER HYDRO									
COUNTY: CHEBOYGAN	2	1.0	HY	WATER	NONE	EXISTING	1917	NO	JUN 78
PAW PAW, VILLAGE OF PLANT: PAW PAW									
COUNTY: VAN BUREN	1	1.0	HY	WATER	NONE	EXISTING	1938	NO	NOV 75
PORTLAND, CITY OF ELECTRIC DEPT PLANT: JENKINS, FRANK									
COUNTY: IONIA	3	1.0	IC	OIL	NONE	EXISTING	1935	NO	JUL 77
	4	1.0	IC	OIL	NONE	EXISTING	1950	NO	JUL 77
PLANT: PORTLAND									
COUNTY: IONIA	1	1.0	HY	WATER	NONE	EXISTING	1930	NO	NOV 75
	2	1.0	HY	WATER	NONE	EXISTING	1930	NO	NOV 75
SEBEWAING LT & WTR DEPT PLANT: MAIN STREET									
COUNTY: HURON	1	1.0	IC	GAS	OIL	EXISTING	1961	NO	JUL 77
	2	1.0	IC	GAS	OIL	EXISTING	1947	NO	JUL 77
	3	1.0	IC	GAS	OIL	EXISTING	1966	NO	JUL 77
	4	1.0	IC	GAS	OIL	EXISTING	1966	NO	JUL 77
	5	1.0	IC	GAS	OIL	EXISTING	1933	NO	JUL 77
	6	1.0	IC	GAS	OIL	EXISTING	1967	NO	JUL 77
PLANT: PINE STREET									
COUNTY: HURON	1	1.0	IC	OIL	GAS	EXISTING	1969	NO	JUL 77
	2	1.0	IC	OIL	GAS	EXISTING	1969	NO	JUL 77
ST LOUIS ELECTRIC UTILITY PLANT: SAINT LOUIS									
COUNTY: GRATIOT	1	1.0	IC	OIL	GAS	EXISTING	1958	NO	JUL 77
	2	1.0	IC	OIL	GAS	EXISTING	1945	NO	JUL 77
	3	1.0	IC	OIL	GAS	EXISTING	1951	NO	JUL 77
	4	1.0	IC	OIL	GAS	EXISTING	1936	NO	JUL 77
PLANT: PINE RIVER HYDRO									
COUNTY: GRATIOT	5	1.0	HY	WATER	NONE	EXISTING	1919	NO	NOV 75
	6	1.0	HY	WATER	NONE	EXISTING	1919	NO	NOV 75
STURGIS, CITY OF ELECTRIC DEPT PLANT: STURGIS									
COUNTY: ST JOSEPH	1	1.0	IC	FO2	NONE	EXISTING	1947	NO	JUN 76
	2	1.0	IC	FO2	NONE	EXISTING	1948	NO	JUN 76

MICHIGAN

UNIT NUMBER	NAMEPLATE RATING-MW	UNIT TYPE	PRIMARY FUEL	ALTERNATIVE FUEL	STATUS	DATE	JOINTLY OWNED	LAST UPDATE
STURGIS, CITY OF ELECTRIC DEPT								
PLANT: STURGIS								
COUNTY: ST JOSEPH								
3	2.0	IC	FO2	NONE	EXISTING	1939	NO	JUN 76
4	1.0	IC	FO2	NONE	EXISTING	1947	NO	JUN 76
5	1.0	IC	FO2	NONE	EXISTING	1947	NO	JUN 76
PLANT: CENTERVILLE								
COUNTY: ST JOSEPH								
1	1.0	HY	WATER	NONE	EXISTING	1911	NO	JUN 76
2	1.0	HY	WATER	NONE	EXISTING	1911	NO	JUN 76
THUMB ELEC COOP OF MICHIGAN								
PLANT: CARO								
COUNTY: TUSCOLA								
1	1.0	IC	FO2	NONE	EXISTING	1949	NO	JUN 78
2	1.0	IC	FO2	NONE	EXISTING	1949	NO	JUN 78
3	1.0	IC	FO2	NONE	EXISTING	1952	NO	JUN 78
PLANT: UBLY								
COUNTY: HURON								
1	1.0	IC	FO2	NONE	EXISTING	1938	NO	JUN 78
2	1.0	IC	FO2	NONE	EXISTING	1938	NO	JUN 78
3	1.0	IC	FO2	NONE	EXISTING	1938	NO	JUN 78
4	1.0	IC	FO2	NONE	EXISTING	1947	NO	JUN 78
TRAVERSE, CITY OF EL LT & PWR (MI)								
PLANT: BROWN BRIDGE								
COUNTY: GRAND TRAVERSE								
1&2	1.0	HY	WATER	NONE	EXISTING	1921	NO	JUN 78
PLANT: BAYSIDE								
COUNTY: GRAND TRAVERSE								
1	3.0	ST	COAL	NONE	EXISTING	1946	NO	JUN 78
2	5.0	ST	COAL	NONE	EXISTING	1950	NO	JUN 78
3	8.0	ST	GAS	NONE	EXISTING	1954	NO	JUN 78
4	17.0	ST	COAL	NONE	EXISTING	1968	NO	JUN 78
UNION CITY, VILLAGE OF (MI)								
PLANT: UNION CITY								
COUNTY: BRANCH								
1-3	0.9	IC	OIL	NONE	EXISTING	1941	NO	JUN 78
PLANT: RILEY								
COUNTY: BRANCH								
1&2	0.4	HY	WATER	NONE	EXISTING	1922	NO	JUN 78
UNIVERSITY OF MICHIGAN								
PLANT: CENTRAL HEATING PLNT								
COUNTY: WASHTENAW								
1	4.0	ST	GAS	OIL	EXISTING	1939	NO	NOV 77
2	2.5	ST	GAS	OIL	EXISTING	1930	NO	NOV 77
3	10.0	ST	GAS	OIL	EXISTING	1975	NO	NOV 77
4	10.0	ST	GAS	OIL	EXISTING	1975	NO	NOV 77

MICHIGAN

UNIT NUMBER	NAMEPLATE RATING-MW	JNIT TYPE	PRIMARY FUEL	ALTERNATIVE FUEL	STATUS	DATE	JOINTLY OWNED	LAST UPDATE
UPPER PENINSULA GENERATING CO								
PLANT: PRESQUE ISLE COUNTY: MARQUETTE								
1	25.0	ST	BIT	NONE	EXISTING	1955	NO	JUN 78
2	37.5	ST	BIT	NONE	EXISTING	1962	NO	JUN 78
3	54.4	ST	BIT	NONE	EXISTING	1964	NO	JUN 78
4	57.8	ST	BIT	NONE	EXISTING	1966	NO	JUN 78
5	90.0	ST	BIT	NONE	EXISTING	1974	NO	JUN 78
6	90.0	ST	BIT	NONE	EXISTING	1975	NO	JUN 78
7	90.0	ST	COAL	NONE	EXISTING	1978	NO	OCT 77
8	90.0	ST	COAL	NONE	EXISTING	1978	NO	OCT 77
9	90.0	ST	COAL	UNK	EXISTING	1979	NO	JAN 80
UPPER PENINSULA POWER CO								
PLANT: DODGEVILLE COUNTY: HOUGHTON								
1	2.5	IC	FO2	NONE	EXISTING	1973	NO	JUN 78
2	2.0	IC	FO2	NONE	EXISTING	1961	NO	JUN 76
3	2.0	IC	FO2	NONE	EXISTING	1961	NO	JUN 76
4	2.5	IC	FO2	NONE	EXISTING	1973	NO	JUN 78
PLANT: ESCANABA COUNTY: DELTA								
1	11.5	ST	BIT	NONE	EXISTING	1958	NO	JUN 78
2	11.5	ST	BIT	NONE	EXISTING	1958	NO	JUN 78
PLANT: WARDEN, JOHN H COUNTY: BARAGA								
1	18.8	ST	BIT	FO2	EXISTING	1959	NO	JUN 78
PLANT: PRICKETT COUNTY: BARAGA								
1	1.1	HY	WATER	NONE	EXISTING	1931	NO	JUN 78
2	1.1	HY	WATER	NONE	EXISTING	1931	NO	JUN 78
PLANT: VICTORIA COUNTY: ONTONAGON								
1	6.0	HY	WATER	NONE	EXISTING	1931	NO	JUN 78
2	6.0	HY	WATER	NONE	EXISTING	1931	NO	JUN 78
2	90.0	ST	COAL	UNK	PROJECTD	1984	NO	JAN 79
PLANT: PORTAGE COUNTY: HOUGHTON								
1	23.8	GT	FO2	NONE	EXISTING	1973	NO	JUN 79
2	23.8	GT	FO2	NONE	EXISTING	1975	NO	JUN 79
PLANT: UNSITED COUNTY:								
1	90.0	ST	COAL	UNK	PROJECTD	1982	NO	JAN 79
3	90.0	ST	COAL	UNK	PROJECTD	1985	NO	JAN 79
4	90.0	ST	COAL	UNK	PROJECTD	1987	NO	JAN 79
WISCONSIN MICHIGAN POWER COMPAY								
PLANT: BRULE COUNTY: IRON								
1	1.3	HY	WATER	NONE	EXISTING	1919	NO	NOV 77
2	2.0	HY	WATER	NONE	EXISTING	1919	NO	NOV 77
3	2.0	HY	WATER	NONE	EXISTING	1921	NO	NOV 77
PLANT: CHALK HILL COUNTY: MENOMINEE								
1	2.6	HY	WATER	NONE	EXISTING	1927	NO	NOV 77

MICHIGAN

	UNIT NUMBER	NAMEPLATE RATING-MW	UNIT TYPE	PRIMARY FUEL	ALTERNATIVE FUEL	STATUS	DATE	JOINTLY OWNED	LAST UPDATE
WISCONSIN MICHIGAN POWER COMPANY									
PLANT: CHALK HILL									
	COUNTY: MENOMINEE								
	2	2.6	HY	WATER	NONE	EXISTING	1927	NO	NOV 77
	3	2.6	HY	WATER	NONE	EXISTING	1927	NO	NOV 77
PLANT: HEMLOCK FALLS	COUNTY: IRON								
	1	2.8	HY	WATER	NONE	EXISTING	1953	NO	NOV 77
PLANT: KINGSFORD	COUNTY: DICKINSON								
	1	2.4	HY	WATER	NONE	EXISTING	1924	NO	NOV 77
	2	2.4	HY	WATER	NONE	EXISTING	1924	NO	NOV 77
	3	2.4	HY	WATER	NONE	EXISTING	1924	NO	NOV 77
PLANT: LOWER PAINT	COUNTY: IRON								
	1	0.1	HY	WATER	NONE	EXISTING	1952	NO	NOV 77
PLANT: MICHIGAMME FALLS	COUNTY: IRON								
	1	4.8	HY	WATER	NONE	EXISTING	1953	NO	NOV 77
	2	4.8	HY	WATER	NONE	EXISTING	1953	NO	NOV 77
PLANT: PEAVY FALLS	COUNTY: IRON								
	1	6.0	HY	WATER	NONE	EXISTING	1943	NO	NOV 77
	2	6.0	HY	WATER	NONE	EXISTING	1943	NO	NOV 77
PLANT: STURGEON	COUNTY: DICKINSON								
	1	0.8	HY	WATER	NONE	EXISTING	1924	NO	NOV 77
PLANT: TWIN FALLS	COUNTY: DICKINSON								
	1	1.2	HY	WATER	NONE	EXISTING	1913	NO	NOV 77
	2	1.2	HY	WATER	NONE	EXISTING	1913	NO	NOV 77
	3	1.2	HY	WATER	NONE	EXISTING	1913	NO	NOV 77
	4	1.2	HY	WATER	NONE	EXISTING	1916	NO	NOV 77
	5	1.2	HY	WATER	NONE	EXISTING	1916	NO	NOV 77
PLANT: WAY	COUNTY: IRON								
	1	1.8	HY	WATER	NONE	EXISTING	1949	NO	NOV 77
PLANT: WHITE RAPIDS	COUNTY: MENOMINEE								
	1	3.0	HY	WATER	NONE	EXISTING	1927	NO	NOV 77
	2	2.0	HY	WATER	NONE	EXISTING	1927	NO	NOV 77
	3	3.0	HY	WATER	NONE	EXISTING	1927	NO	NOV 77
PLANT: BIG QUINNESEC 92	COUNTY: DICKINSON								
	1	8.0	HY	WATER	NONE	EXISTING	1949	NO	NOV 77
	2	8.0	HY	WATER	NONE	EXISTING	1949	NO	NOV 77
PLANT: BIG QUINNESEC 61	COUNTY: DICKINSON								
	4	1.8	HY	WATER	NONE	EXISTING	1934	NO	NOV 77
	5	1.8	HY	WATER	NONE	EXISTING	1934	NO	NOV 77
WOLVERINE ELECTRIC COOP. INC									
PLANT: JOHNSON, GEORGE	COUNTY: OSCEOLA								
	1	0.7	IC	NG	OIL	EXISTING	1947	NO	JUN 78
	2	0.7	IC	NG	OIL	EXISTING	1948	NO	JUN 78
	3	1.1	IC	NG	OIL	EXISTING	1949	NO	JUN 78
	4	2.5	IC	NG	OIL	EXISTING	1951	NO	JUN 78
	5	2.5	IC	NG	OIL	EXISTING	1951	NO	JUN 78

MICHIGAN

UNIT NUMBER	NAMEPLATE RATING-MW	UNIT TYPE	PRIMARY FUEL	ALTERNATIVE FUEL	STATUS	DATE	JOINTLY OWNED	LAST UPDATE
WOLVERINE ELECTRIC COOP, INC								
PLANT: JOHNSON, GEORGE      COUNTY: OSCEOLA								
6	2.5	IC	NG	OIL	EXISTING	1952	NO	JUN 78
7	11.0	GT	GAS	OIL	EXISTING	1973	NO	JUN 78
8	11.0	GT	GAS	OIL	EXISTING	1973	NO	JUN 78
PLANT: WINDER, C A      COUNTY: IONIA								
1	1.0	IC	OIL	NONE	EXISTING	1950	NO	JUN 78
2	1.1	IC	OIL	NONE	EXISTING	1948	NO	JUN 78
3	1.0	IC	OIL	NONE	EXISTING	1946	NO	JUN 78
4	0.5	IC	OIL	NONE	EXISTING	1941	NO	JUN 78
5	0.5	IC	OIL	NONE	EXISTING	1941	NO	JUN 78
PLANT: SCOTTVILLE      COUNTY: MASON								
1	0.3	IC	OIL	NONE	EXISTING	1941	NO	JUN 78
2	0.3	IC	OIL	NONE	EXISTING	1941	NO	JUN 78
3	0.3	IC	OIL	NONE	EXISTING	1941	NO	JUN 78
4	1.1	IC	NG	OIL	EXISTING	1947	NO	JUN 78
5	1.1	IC	NG	OIL	EXISTING	1947	NO	JUN 78
6	1.8	IC	NG	OIL	EXISTING	1961	NO	JUN 78
PLANT: VANDYKE, CLAUDE      COUNTY: ALLEGAN								
2	0.4	IC	NG	OIL	EXISTING	1947	NO	JUN 78
3	0.4	IC	NG	OIL	EXISTING	1949	NO	JUN 78
4	0.7	IC	NG	OIL	EXISTING	1950	NO	JUN 78
5	3.5	IC	NG	OIL	EXISTING	1959	NO	JUN 78
6	23.0	GT	NG	OIL	EXISTING	1967	NO	JUN 78
PLANT: VESTABURG      COUNTY: MONTCALM								
1	0.3	IC	NG	OIL	EXISTING	1939	NO	JUN 78
2	0.3	IC	NG	OIL	EXISTING	1939	NO	JUN 78
3	0.3	IC	NG	OIL	EXISTING	1939	NO	JUN 78
4	0.7	IC	NG	OIL	EXISTING	1939	NO	JUN 78
5	0.7	IC	NG	OIL	EXISTING	1941	NO	JUN 78
6	3.0	IC	NG	OIL	EXISTING	1959	NO	JUN 78
7	3.0	IC	NG	OIL	EXISTING	1960	NO	JUN 78
WOLVERINE POWER CORPORATION								
PLANT: EDENVILLE      COUNTY: BAY								
1	2.0	HY	WATER	NONE	EXISTING	1924	NO	NOV 75
2	2.0	HY	WATER	NONE	EXISTING	1924	NO	NOV 75
PLANT: SANFORD      COUNTY: MIDLAND								
1	1.0	HY	WATER	NONE	EXISTING	1924	NO	NOV 75
2	1.0	HY	WATER	NONE	EXISTING	1924	NO	NOV 75
3	1.0	HY	WATER	NONE	EXISTING	1924	NO	NOV 75
PLANT: SECORD      COUNTY: GLADWIN								
1	1.0	HY	WATER	NONE	EXISTING	1950	NO	NOV 75
PLANT: SMALLWOOD      COUNTY: GLADWIN								
1	1.0	HY	WATER	NONE	EXISTING	1924	NO	NOV 75

MICHIGAN

UNIT NUMBER	NAMEPLATE RATING-MW	UNIT TYPE	PRIMARY FUEL	ALTERNATIVE FUEL	STATUS	DATE	JOINTLY OWNED	LAST UPDATE
WYANDOTTE DEPT OF MUN SERVICE								
PLANT: WYANDOTTE COUNTY: WAYNE								
2	4.0	ST	COAL	NONE	STANDBY	1939	NO	OCT 77
3	6.0	ST	COAL	NONE	STANDBY	1942	NO	OCT 77
4	12.0	ST	GAS	MUL	EXISTING	1951	NO	OCT 77
5	20.0	ST	GAS	MUL	EXISTING	1958	NO	OCT 77
6	15.0	GT	GAS	FO2	EXISTING	1971	NO	OCT 77
7	8.0	CA	WB	GAS	EXISTING	1971	NO	OCT 77
ZEELAND BOARD OF PUBLIC WORKS (MI)								
PLANT: ZEELAND COUNTY: OTTAWA								
1	1.0	IC	GAS	OIL	EXISTING	1966	NO	JUN 76
2	1.0	IC	GAS	OIL	EXISTING	1949	NO	JUN 78
3	1.0	IC	OIL	NONE	EXISTING	1938	NO	APR 77
5	1.0	IC	OIL	NONE	EXISTING	1946	NO	APR 77
7	2.0	IC	GAS	OIL	EXISTING	1952	NO	JUN 76
8	2.0	IC	GAS	OIL	EXISTING	1947	NO	JUN 76
9	4.0	IC	GAS	OIL	EXISTING	1963	NO	JUN 76
10	6.0	IC	GAS	FO2	EXISTING	1971	NO	JUN 76
11	6.0	IC	GAS	FO2	EXISTING	1979	NO	MAR 80
11	6.0	IC	GAS	FO2	PROJECTD	1980	NO	DEC 79
12	6.0	IC	GAS	FO2	PROJECTD	1982	NO	MAR 77
AEP:INDIANA & MICHIGAN POWER CO								
PLANT: COOK, DONALD C. COUNTY: BERRIEN								
1	1152.0	NP	URAN	NONE	EXISTING	1975	NO	FEB 78
2	1133.0	NP	URAN	NONE	EXISTING	1978	NO	OCT 78
AEP:MICHIGAN POWER COMPANY								
PLANT: CONSTANTINE COUNTY: ST JOSEPH								
1	0.3	HY	WATER	NONE	EXISTING	1923	NO	JUN 78
2	0.3	HY	WATER	NONE	EXISTING	1921	NO	JUN 78
3	0.3	HY	WATER	NONE	EXISTING	1921	NO	JUN 78
4	0.3	HY	WATER	NONE	EXISTING	1923	NO	JUN 78
PLANT: MOTTVILLE COUNTY: ST JOSEPH								
1	0.4	HY	WATER	NONE	EXISTING	1923	NO	JUN 78
2	0.4	HY	WATER	NONE	EXISTING	1923	NO	JUN 78
3	0.4	HY	WATER	NONE	EXISTING	1923	NO	JUN 78
4	0.4	HY	WATER	NONE	EXISTING	1923	NO	JUN 78
PLANT: PORTAGE COUNTY: ST JOSEPH								
1	0.2	HY	WATER	NONE	RETIRED	1977	NO	JUN 78

MICHIGAN

UNIT NUMBER	NAMEPLATE RATING-MW	UNIT TYPE	PRIMARY FUEL	ALTERNATIVE FUEL	STATUS	DATE	JOINTLY OWNED	LAST UPDATE
NORWAY ELECTRIC LIGHT DEPT PLANT: NORWAY								
COUNTY: DICKINSON								
1	2.0	HY	WATER	NONE	EXISTING	1905	NO	OCT 77
2	2.0	HY	WATER	NONE	EXISTING	1905	NO	OCT 77
U S ARMY ENGINEERS PLANT: SAINT MARYS FALLS								
COUNTY: CHIPPEWA								
1	4.8	HY	WATER	NONE	EXISTING	1951	NO	OCT 77
2	4.8	HY	WATER	NONE	EXISTING	1951	NO	OCT 77
3	4.8	HY	WATER	NONE	EXISTING	1952	NO	OCT 77
10	2.0	HY	WATER	NONE	EXISTING	1932	NO	OCT 77
3A	2.0	HY	WATER	NONE	EXISTING	1954	NO	OCT 77
AEP: INDIANA & MICHIGAN ELECTRIC CO PLANT: BERRIEN SPRINGS								
COUNTY: BERRIEN								
1	2.0	HY	WATER	NONE	EXISTING	1908	NO	NOV 75
2	2.0	HY	WATER	NONE	EXISTING	1918	NO	NOV 75
3	2.0	HY	WATER	NONE	EXISTING	1908	NO	NOV 75
4	2.0	HY	WATER	NONE	EXISTING	1908	NO	NOV 75
PLANT: BUCHANAN								
COUNTY: BERRIEN								
1	1.0	HY	WATER	NONE	EXISTING	1919	NO	NOV 75
2	1.0	HY	WATER	NONE	EXISTING	1919	NO	NOV 75
3	1.0	HY	WATER	NONE	EXISTING	1920	NO	NOV 75
4	1.0	HY	WATER	NONE	EXISTING	1920	NO	NOV 75
5	1.0	HY	WATER	NONE	EXISTING	1920	NO	NOV 75
6	1.0	HY	WATER	NONE	EXISTING	1920	NO	NOV 75
7	1.0	HY	WATER	NONE	EXISTING	1927	NO	NOV 75
8	1.0	HY	WATER	NONE	EXISTING	1927	NO	NOV 75
9	1.0	HY	WATER	NONE	EXISTING	1927	NO	NOV 75
10	1.0	HY	WATER	NONE	EXISTING	1927	NO	NOV 75

MINNESOTA

UNIT NUMBER	NAMEPLATE RATING-MW	UNIT TYPE	PRIMARY FUEL	ALTERNATIVE FUEL	STATUS	DATE	JOINTLY OWNED	LAST UPDATE
AITKIN PUBLIC UTILITIES COMM PLANT: AITKIN								
COUNTY: AITKIN								
1	0.1	IC	FO2	NONE	EXISTING	1936	NO	OCT 77
2	0.2	IC	FO2	NONE	RETIRED		NO	OCT 77
3	0.3	IC	FO2	NONE	RETIRED		NO	OCT 77
4	0.3	IC	FO2	NONE	EXISTING	1930	NO	OCT 77
5	0.8	IC	FO2	NONE	EXISTING	1947	NO	OCT 77
6	1.2	IC	FO2	NONE	EXISTING	1953	NO	OCT 77

MINNESOTA

UNIT NUMBER	NAMEPLATE RATING-MW	UNIT TYPE	PRIMARY FUEL	ALTERNATIVE FUEL	STATUS	DATE	JOINTLY OWNED	LAST UPDATE
ALEXANDRIA BD OF PUBLIC WORKS								
PLANT: ALEXANDRIA COUNTY: DOUGLAS								
1	0.8	ST	FO2	NG	SHUTDOWN	1929	NO	NOV 77
2	1.5	ST	FO2	NG	SHUTDOWN	1934	NO	NOV 77
3	3.0	ST	COAL	FO2	SHUTDOWN	1949	NO	NOV 77
IC1	1.0	IC	FO2	NONE	EXISTING	1948	NO	NOV 77
IC2	4.0	IC	FO2	NG	EXISTING	1967	NO	NOV 77
IC3	4.0	IC	FO2	NG	EXISTING	1967	NO	NOV 77
AUSTIN UTILITIES								
PLANT: AUSTIN COUNTY: MOWER								
1	5.0	ST	MUL	BIT	EXISTING	1939	NO	JUN 78
2	4.0	ST	MUL	BIT	EXISTING	1935	NO	JUN 78
3	8.0	ST	MUL	BIT	EXISTING	1949	NO	JUN 78
4	12.0	ST	MUL	BIT	EXISTING	1954	NO	JUN 78
5	6.0	GT	MUL	NONE	EXISTING	1961	NO	JUN 78
PLANT: NORTHEAST STATION COUNTY: MOWER								
1	32.0	ST	COAL	NG	EXISTING	1971	NO	JUN 78
2	44.0	ST	COAL	GAS	CANCELLED		NO	MAR 77
BARNESVILLE, CITY OF (MN)								
PLANT: BARNESVILLE COUNTY: CLAY								
1	1.0	IC	UNK	UNK	EXISTING	1951	NO	NOV 75
2	1.0	IC	UNK	UNK	EXISTING	1951	NO	NOV 75
3	1.0	IC	UNK	UNK	EXISTING	1954	NO	NOV 75
BANDETTE LIGHT & WATER DEPT								
PLANT: BAUDETTE COUNTY: LAKE OF THE WOODS								
2	1.0	IC	UNK	UNK	EXISTING	1960	NO	NOV 75
3	1.0	IC	UNK	UNK	EXISTING	1936	NO	NOV 75
4	1.0	IC	UNK	UNK	EXISTING	1946	NO	NOV 75
5	1.0	IC	UNK	UNK	EXISTING	1950	NO	NOV 75
BENSON WATER LIGHT HEAT & PWR PLT								
PLANT: BENSON COUNTY: SWIFT								
1	0.3	ST	BIT	NONE	STANDBY	1977	NO	JUN 78
2	0.3	ST	BIT	NONE	STANDBY	1929	NO	OCT 79
3	0.3	IC	OIL	NONE	STANDBY	1936	NO	JUN 78
4	0.6	IC	OIL	NONE	STANDBY	1939	NO	JUN 78
5	0.9	IC	OIL	NONE	STANDBY	1948	NO	JUN 78
6	1.2	IC	OIL	NONE	STANDBY	1955	NO	JUN 78

## MINNESOTA

UNIT NUMBER	NAMEPLATE RATING-MW	UNIT TYPE	PRIMARY FUEL	ALTERNATIVE FUEL	STATUS	DATE	JOINTLY OWNED	LAST UPDATE
BLANDIN POWER COMPANY								
PLANT: PRAIRIE RIVER COUNTY: ITASCA								
1	0.7	HY	WATER	NONE	EXISTING	1920	NO	JUN 78
2	0.4	HY	WATER	NONE	EXISTING	1920	NO	JUN 78
BLOOMING PRAIRIE PUB UTILS COMM								
PLANT: BLOOMING PRAIRIE COUNTY: STEELE								
1	0.3	IC	FO2	NONE	EXISTING	1937	NO	OCT 77
2	0.7	IC	FO2	NONE	EXISTING	1947	NO	OCT 77
3	1.4	IC	FO2	NONE	EXISTING	1957	NO	OCT 77
4	1.2	IC	FO2	NONE	EXISTING	1975	NO	OCT 77
BLUE EARTH LT & WTR DEPT								
PLANT: BLUE EARTH COUNTY: FARIBAULT								
1	1.0	ST	UNK	UNK	EXISTING	1934	NO	NOV 75
2	2.0	ST	UNK	UNK	EXISTING	1938	NO	NOV 75
3	2.0	ST	UNK	UNK	EXISTING	1946	NO	NOV 75
IC1	2.0	IC	UNK	UNK	EXISTING	1962	NO	NOV 75
IC2	4.0	IC	UNK	UNK	EXISTING	1969	NO	NOV 75
BUHL PUBLIC UTILITIES DEPT								
PLANT: BUHL COUNTY: ST LOUIS								
1	1.0	ST	UNK	UNK	EXISTING	1915	NO	NOV 75
3	1.0	ST	UNK	UNK	EXISTING	1950	NO	NOV 75
IC1	1.0	IC	UNK	UNK	EXISTING	1955	NO	NOV 75
COOPERATIVE POWER ASSOCIATION								
PLANT: BONIFACIUS COUNTY: LE SUEUR								
1	10.6	GT	OIL	NONE	EXISTING	1977	NO	JUN 79
DAIRYLAND POWER COOPERATIVE								
PLANT: TWIN LAKES COUNTY: FREEBORN								
1	2.7	IC	FO2	NG	EXISTING	1950	NO	OCT 77
2	2.7	IC	FO2	NG	EXISTING	1950	NO	OCT 77
3	2.1	IC	FO2	NG	EXISTING	1952	NO	OCT 77
4	2.1	IC	FO2	NG	EXISTING	1952	NO	OCT 77
DELANO MUNICIPAL POWER PLANT								
PLANT: DELANO COUNTY: WRIGHT								
1	1.0	IC	FO2	NONE	EXISTING	1951	NO	OCT 77
2	1.0	IC	NG	FO2	EXISTING	1972	NO	OCT 77

## MINNESOTA

	UNIT NUMBER	NAMEPLATE RATING-MW	UNIT TYPE	PRIMARY FUEL	ALTERNATIVE FUEL	STATUS	DATE	JOINTLY OWNED	LAST UPDATE
DELANO MUNICIPAL POWER PLANT									
PLANT: DELANO COUNTY: WRIGHT									
	3	1.0	IC	NG	FO2	EXISTING	1973	NO	OCT 77
	4	1.0	IC	FO2	NONE	EXISTING	1939	NO	OCT 77
	5	1.0	IC	FO2	NONE	EXISTING	1946	NO	OCT 77
DETROIT LAKES, CITY OF									
PLANT: DETROIT LAKES COUNTY: BECKER									
	1	12.5	GT	FO2	NONE	EXISTING	1968	NO	OCT 77
	2	2.0	ST	SUB	FO6	EXISTING	1937	NO	OCT 77
	3	4.0	ST	SUB	FO6	EXISTING	1947	NO	OCT 77
ELBOW LAKE, VILLAGE OF									
PLANT: ELBOW LAKE COUNTY: GRANT									
	1	1.0	IC	UNK	UNK	EXISTING	1966	NO	NOV 75
	2	1.0	IC	UNK	UNK	EXISTING	1966	NO	NOV 75
FAIRFAX MUN PWR PLANT									
PLANT: FAIRFAX COUNTY: RENVILLE									
	1	1.0	IC	UNK	UNK	EXISTING	1948	NO	JUN 78
	2	1.0	IC	UNK	UNK	EXISTING	1935	NO	JUN 78
	3	1.0	IC	UNK	UNK	EXISTING	1938	NO	JUN 78
	4	1.0	IC	UNK	UNK	EXISTING	1940	NO	JUN 78
FEDERATED RURAL ELECTRIC ASSN									
PLANT: JACKSON COUNTY: JACKSON									
	1	1.0	IC	OIL	NONE	STANDBY	1950	NO	JUN 78
	2	1.0	IC	OIL	NONE	STANDBY	1950	NO	JUN 78
	3	1.0	IC	OIL	NONE	STANDBY	1951	NO	JUN 78
	4	1.0	IC	OIL	NONE	STANDBY	1951	NO	JUN 78
FOSSTON MUNICIPAL UTILITIES									
PLANT: FOSSTON COUNTY: POLK									
	1	1.0	IC	UNK	UNK	EXISTING	1941	NO	NOV 75
	2	1.0	IC	UNK	UNK	EXISTING	1941	NO	NOV 75
	3	1.0	IC	UNK	UNK	EXISTING	1947	NO	NOV 75
GLENCOE MUN ELECTRIC PLANT									
PLANT: GLENCOE COUNTY: MCLEOD									
	3	1.0	IC	UNK	UNK	EXISTING	1939	NO	NOV 75
	4	1.0	IC	UNK	UNK	EXISTING	1946	NO	NOV 75

MINNESOTA

UNIT NAMEPLATE	UNIT	PRIMARY	ALTERNATIVE	STATUS	DATE	JOINTLY	LAST
NUMBER	RATING-MW	TYPE	FUEL	FUEL		OWNED	UPDATE
GLENCOE MUN ELECTRIC PLANT							
PLANT: GLENCOE							
COUNTY: MCLEOD							
5	1.0	IC	UNK	UNK	EXISTING	1956	NOV 75
6	1.0	IC	UNK	UNK	EXISTING	1951	NOV 75
7	4.0	IC	UNK	UNK	EXISTING	1966	NOV 75
8	6.0	IC	UNK	UNK	EXISTING	1969	NOV 75
9	7.0	IC	UNK	UNK	EXISTING	1973	NOV 75
GRAND MARAIS, VILLAGE OF							
PLANT: GRAND MARIAS							
COUNTY: COOK							
1	0.5	IC	FO2	NONE	EXISTING	1950	JUN 78
2	0.6	IC	FO2	NONE	EXISTING	1955	JUN 78
3	0.2	IC	FO2	NONE	EXISTING	1947	JUN 78
4	0.1	IC	FO2	UNK	EXISTING	1940	JUN 78
5	1.1	IC	FO2	NONE	EXISTING	1960	JUN 78
6	1.2	IC	FO2	NONE	EXISTING	1968	JUN 78
GRANITE FALLS, CITY OF (MN)							
PLANT: GRANITE FALLS							
COUNTY: CHIPPEWA							
1	1.0	HY	WATER	NONE	EXISTING	1940	NOV 75
2	1.0	HY	WATER	NONE	EXISTING	1932	NOV 75
HAWLEY PUBLIC UTILITIES COMM							
PLANT: HAWLEY							
COUNTY: CLAY							
1	1.0	IC	UNK	UNK	EXISTING	1932	NOV 75
2	1.0	IC	UNK	UNK	EXISTING	1957	NOV 75
3	1.0	IC	UNK	UNK	EXISTING	1938	NOV 75
4	1.0	IC	UNK	UNK	EXISTING	1946	NOV 75
5	1.0	IC	UNK	UNK	EXISTING	1949	NOV 75
HIBBING PUBLIC UTILITIES COMM							
PLANT: HIBBING							
COUNTY: ST LOUIS							
1	5.0	ST	SUB	GAS	EXISTING	1941	OCT 77
2	3.0	ST	UNK	UNK	RETIRED		JUN 76
3	10.0	ST	SUB	GAS	EXISTING	1965	OCT 77
4	2.0	ST	UNK	UNK	RETIRED		JUN 76
HUTCHINSON UTILITIES COMM							
PLANT: PLANT NO. 1							
COUNTY: MCLEOD							
1	2.0	IC	FO2	NG	EXISTING	1956	JUL 77
2	2.0	IC	FO2	NG	EXISTING	1958	JUL 77
3	4.0	IC	FO2	NG	EXISTING	1968	JUL 77

MINNESOTA

	UNIT NUMBER	NAMEPLATE RATING-MW	UNIT TYPE	PRIMARY FUEL	ALTERNATIVE FUEL	STATUS	DATE	JOINTLY OWNED	LAST UPDATE
HUTCHINSON UTILITIES COMM									
PLANT: PLANT NO. 1									
	COUNTY: MCLEOD								
	4	4.0	IC	FO2	NG	EXISTING	1968	NO	JUL 77
	5	2.0	IC	FO2	NG	EXISTING	1941	NO	JUL 77
	6	2.0	IC	FO2	NG	EXISTING	1947	NO	JUL 77
	7	5.0	IC	FO2	NG	EXISTING	1964	NO	JUL 77
	8	16.0	CC	FO2	NG	EXISTING	1971	NO	JUL 77
PLANT: PLANT NO. 2									
	COUNTY: MCLEOD								
	1	25.0	GT	OIL	NONE	EXISTING	1977	NO	JUN 77
INTERSTATE POWER COMPANY									
PLANT: ALBERT LEA									
	COUNTY: FREEBORN								
	2	5.0	ST	OIL	GAS	EXISTING	1929	NO	JUN 78
	3	6.0	ST	OIL	GAS	EXISTING	1927	NO	JUN 78
	4	7.5	ST	OIL	GAS	EXISTING	1942	NO	JUN 78
PLANT: FOX LAKE									
	COUNTY: MARTIN								
	1	11.5	ST	OIL	SUB	EXISTING	1950	NO	JUN 78
	2	11.5	ST	OIL	SUB	EXISTING	1951	NO	JUN 78
	3	81.6	ST	OIL	SUB	EXISTING	1962	NO	JUN 78
	4	26.5	GT	OIL	NG	EXISTING	1974	NO	JUN 78
PLANT: HILLS									
	COUNTY: ROCK								
	2	2.0	IC	OIL	NONE	EXISTING	1960	NO	JUN 78
PLANT: RUSHFORD									
	COUNTY: FILLMORE								
	1	2.0	IC	OIL	NONE	EXISTING	1961	NO	JUN 78
PLANT: MONTGOMERY									
	COUNTY: LE SUEUR								
	1	26.5	GT	OIL	NONE	EXISTING	1974	NO	JUN 78
JACKSON MUNICIPAL LIGHT PLANT									
PLANT: JACKSON									
	COUNTY: JACKSON								
	1	2.0	ST	UNK	UNK	EXISTING	1947	NO	NOV 75
	2	1.0	IC	UNK	UNK	EXISTING	1939	NO	NOV 75
	3	1.0	IC	UNK	UNK	EXISTING	1936	NO	NOV 75
JANESVILLE MUN UTILITIES									
PLANT: JANESVILLE									
	COUNTY: WASECA								
	1	1.1	IC	NG	FO2	EXISTING	1965	NO	OCT 77
	2	1.3	IC	NG	FO2	EXISTING	1972	NO	OCT 77
	3	0.7	IC	NG	FO2	EXISTING	1955	NO	OCT 77
KENYON MUNICIPAL UTILITIES									
PLANT: KENYON									
	COUNTY: GOODHUE								
	1	1.0	IC	UNK	UNK	EXISTING	1941	NO	NOV 75
	2	1.0	IC	UNK	UNK	EXISTING	1932	NO	NOV 75

MINNESOTA

UNIT NUMBER	NAMEPLATE RATING-MW	UNIT TYPE	PRIMARY FUEL	ALTERNATIVE FUEL	STATUS	DATE	JOINTLY OWNED	LAST UPDATE
KENYON MUNICIPAL UTILITIES								
PLANT: KENYON COUNTY: GOODHUE								
3	1.0	IC	UNK	UNK	EXISTING	1932	NO	NOV 75
4	1.0	IC	UNK	UNK	EXISTING	1947	NO	NOV 75
LAKE CRYSTAL MUN UTILITIES CO								
PLANT: LAKE CRYSTAL COUNTY: BLUE EARTH								
1	1.0	IC	UNK	UNK	EXISTING	1952	NO	NOV 75
2	1.0	IC	UNK	UNK	EXISTING	1942	NO	NOV 75
3	2.0	IC	UNK	UNK	EXISTING	1971	NO	NOV 75
4	1.0	IC	UNK	UNK	EXISTING	1955	NO	NOV 75
LAKEFIELD PUBLIC UTILITIES COMM								
PLANT: LAKEFIELD COUNTY: JACKSON								
1	1.0	IC	FO2	UNK	EXISTING	1936	NO	JUN 78
2	1.0	IC	UNK	UNK	EXISTING	1938	NO	JUN 78
3	1.0	IC	UNK	UNK	EXISTING	1938	NO	JUN 78
4	1.0	IC	FO2	UNK	EXISTING	1948	NO	JUN 78
LANESBORO PUBLIC UTILITIES								
PLANT: LANSBORO COUNTY: FILLMORE								
3	1.0	IC	OIL	NONE	EXISTING	1928	NO	JUL 77
4	1.0	IC	OIL	NONE	EXISTING	1928	NO	JUL 77
5	1.0	IC	OIL	NONE	EXISTING	1967	NO	JUL 77
PLANT: LANSBORO HYDRO COUNTY: FILLMORE								
1	1.0	HY	WATER	NONE	EXISTING	1918	NO	NOV 75
2	1.0	HY	WATER	NONE	EXISTING	1923	NO	NOV 75
LE SUEUR MUNICIPAL UTILITIES								
PLANT: LE SUEUR COUNTY: LE SUEUR								
1	1.0	IC	UNK	UNK	EXISTING	1937	NO	NOV 75
2	1.0	IC	UNK	UNK	SHUTDOWN	1940	NO	NOV 75
3	1.0	IC	UNK	UNK	EXISTING	1930	NO	NOV 75
4	1.0	IC	UNK	UNK	EXISTING	1952	NO	NOV 75
5	2.0	IC	UNK	UNK	EXISTING	1947	NO	NOV 75
LITCHFIELD PUB UTIL COMM. CITY OF								
PLANT: LITCHFIELD COUNTY: MEEKER								
1	3.0	ST	UNK	UNK	EXISTING	1948	NO	NOV 75
2	1.0	ST	UNK	UNK	EXISTING	1930	NO	NOV 75
3	1.0	IC	UNK	UNK	EXISTING	1942	NO	NOV 75
4	1.0	IC	UNK	UNK	EXISTING	1947	NO	NOV 75

## MINNESOTA

UNIT NUMBER	NAMEPLATE RATING-HW	UNIT TYPE	PRIMARY FUEL	ALTERNATIVE FUEL	STATUS	DATE	JOINTLY OWNED	LAST UPDATE
LITCHFIELD PUB UTIL COMM, CITY OF								
PLANT: LITCHFIELD COUNTY: MEEKER								
5	2.0	IC	UNK	UNK	EXISTING	1963	NO	NOV 75
6	2.0	IC	UNK	UNK	EXISTING	1963	NO	NOV 75
IC1	1.0	IC	UNK	UNK	EXISTING	1934	NO	NOV 75
IC2	1.0	IC	UNK	UNK	EXISTING	1939	NO	NOV 75
LIVERNE, CITY OF (MN)								
PLANT: LIVERNE COUNTY: ROCK								
1	1.0	IC	FO2	NONE	EXISTING	1941	NO	OCT 77
2	3.5	IC	FO2	NG	EXISTING	1967	NO	JAN 77
4	3.0	ST	FO2	NG	EXISTING	1951	NO	OCT 77
MADELIA MUN LT & PWR PLANT								
PLANT: MADELIA COUNTY: WATONWAN								
2	2.0	IC	NG	FO2	EXISTING	1965	NO	OCT 77
3	1.0	IC	NG	FO2	EXISTING	1959	NO	OCT 77
4	4.0	IC	NG	FO2	EXISTING	1973	NO	OCT 77
5	1.0	IC	NG	FO2	EXISTING	1954	NO	OCT 77
MADISON MUNICIPAL UTILITIES (MN)								
PLANT: MADISON COUNTY: LAC QUI PARLE								
1	2.0	ST	UNK	UNK	EXISTING	1949	NO	NOV 75
2	1.0	IC	UNK	UNK	EXISTING	1938	NO	NOV 75
IC1	1.0	IC	UNK	UNK	EXISTING	1938	NO	NOV 75
MARSHALL MUNICIPAL UTILITIES (MN)								
PLANT: MARSHALL COUNTY: LYON								
1	1.0	IC	OIL	NONE	EXISTING	1932	NO	OCT 77
2	1.0	IC	OIL	NONE	EXISTING	1938	NO	OCT 77
3	1.0	IC	OIL	NONE	EXISTING	1940	NO	OCT 77
4	1.0	IC	OIL	NONE	EXISTING	1948	NO	OCT 77
5	3.0	ST	OIL	NG	EXISTING	1952	NO	OCT 77
6	17.0	GT	OIL	NONE	EXISTING	1969	NO	OCT 77
MELROSE WATER, LT & PWR & BLDG COMM								
PLANT: MELROSE COUNTY: STEARNS								
1	1.0	IC	FO2	NONE	EXISTING	1945	NO	JUN 78
2	1.0	IC	FO2	NONE	EXISTING	1948	NO	JUN 78
3	3.0	IC	FO2	NG	EXISTING	1969	NO	JUN 78
4	3.0	IC	FO2	NG	EXISTING	1969	NO	JUN 78

MINNESOTA

	UNIT NUMBER	NAMEPLATE RATING-MW	UNIT TYPE	PRIMARY FUEL	ALTERNATIVE FUEL	STATUS	DATE	JOINTLY OWNED	LAST UPDATE
MINNESOTA POWER & LIGHT CO									
PLANT: AURORA	COUNTY: ST LOUIS								
	1	58.0	ST	SUB	OIL	EXISTING	1953	NO	JUN 78
	2	58.0	ST	SUB	OIL	EXISTING	1953	NO	JUN 78
PLANT: BLANCHARD	COUNTY: MORRISON								
	1	6.0	HY	WATER	NONE	EXISTING	1925	NO	JUN 78
	2	6.0	HY	WATER	NONE	EXISTING	1925	NO	JUN 78
PLANT: BOSWELL, CLAY	COUNTY: ITASCA								
	1	75.0	ST	SUB	OIL	EXISTING	1958	NO	JUN 78
	2	75.0	ST	SUB	OIL	EXISTING	1960	NO	JUN 78
	3	365.0	ST	SUB	OIL	EXISTING	1973	NO	JUN 78
	4	555.0	ST	BIT	NONE	PROJECTD	1980	NO	DEC 78
PLANT: FOND DU LAC	COUNTY: CARLTON								
	1	12.0	HY	WATER	NONE	EXISTING	1924	NO	JUN 78
PLANT: KNIFE FALLS	COUNTY: CARLTON								
	1	1.0	HY	WATER	NONE	EXISTING	1922	NO	JUN 78
	2	1.0	HY	WATER	NONE	EXISTING	1922	NO	JUN 78
	3	1.0	HY	WATER	NONE	EXISTING	1922	NO	JUN 78
PLANT: LITTLE FALLS	COUNTY: MORRISON								
	1	1.0	HY	WATER	NONE	EXISTING	1919	NO	JUN 78
	2	1.0	HY	WATER	NONE	EXISTING	1919	NO	JUN 78
	3	1.0	HY	WATER	NONE	EXISTING	1920	NO	JUN 78
	5	1.0	HY	WATER	NONE	EXISTING	1906	NO	JUN 78
	6	1.0	HY	WATER	NONE	EXISTING	1906	NO	JUN 78
PLANT: HIBBARD, M L	COUNTY: ST LOUIS								
	1	25.0	ST	OIL	NONE	EXISTING	1931	NO	JUN 78
	2	25.0	ST	OIL	NONE	EXISTING	1943	NO	JUN 78
	3	35.0	ST	OIL	NG	EXISTING	1949	NO	JUN 78
	4	38.0	ST	OIL	NG	EXISTING	1951	NO	JUN 78
PLANT: PILLAGER	COUNTY: CASS								
	1	1.0	HY	WATER	NONE	EXISTING	1917	NO	JUN 78
	2	1.0	HY	WATER	NONE	EXISTING	1917	NO	JUN 78
PLANT: SCANLON	COUNTY: CARLTON								
	1	1.0	HY	WATER	NONE	EXISTING	1923	NO	JUN 78
	2	1.0	HY	WATER	NONE	EXISTING	1923	NO	JUN 78
	3	1.0	HY	WATER	NONE	EXISTING	1923	NO	JUN 78
	4	1.0	HY	WATER	NONE	EXISTING	1923	NO	JUN 78
PLANT: SYLVAN	COUNTY: CASS								
	1	1.0	HY	WATER	NONE	EXISTING	1913	NO	JUN 78
	2	1.0	HY	WATER	NONE	EXISTING	1913	NO	JUN 78
	3	1.0	HY	WATER	NONE	EXISTING	1915	NO	JUN 78
PLANT: THOMPSON	COUNTY: CARLTON								
	1	11.0	HY	WATER	NONE	EXISTING	1907	NO	JUN 78
	2	11.0	HY	WATER	NONE	EXISTING	1907	NO	JUN 78
	3	11.0	HY	WATER	NONE	EXISTING	1907	NO	JUN 78
	4	11.0	HY	WATER	NONE	EXISTING	1914	NO	JUN 78
	5	11.0	HY	WATER	NONE	EXISTING	1919	NO	JUN 78

MINNESOTA

	UNIT NUMBER	NAME RATING-MW	PLATE TYPE	UNIT TYPE	PRIMARY FUEL	ALTERNATIVE FUEL	STATUS	DATE	JOINTLY OWNED	LAST UPDATE
MINNESOTA POWER & LIGHT CO										
PLANT: THOMPSON	COUNTY: CARLTON									
	6	12.0	HY	WATER	NONE	EXISTING	1949	NO	JUN 78	
PLANT: WINTON	COUNTY: LAKE									
	2	2.0	HY	WATER	NONE	EXISTING	1923	NO	JUN 78	
	3	2.0	HY	WATER	NONE	EXISTING	1923	NO	JUN 78	
PLANT: UNDESIGNATED	COUNTY:									
	1	555.0	ST	COAL	UNK	PROJECTD	1986	NO	DEC 79	
PLANT: FINE LAKES	COUNTY:									
	1	800.0	ST	COAL	UNK	CANCELLED		NO	JAN 79	
MINNKOTA POWER COOP. INC										
PLANT: LITTLEFORK	COUNTY: KOOCHICING									
	1	1.1	IC	OIL	NONE	EXISTING	1960	NO	JUN 78	
	2	1.0	IC	OIL	NONE	RETIRED		NO	JUN 78	
	3	1.0	IC	OIL	NONE	EXISTING	1949	NO	JUN 78	
	4	1.1	IC	OIL	NONE	EXISTING	1960	NO	JUN 78	
PLANT: N WEST ANGLE	COUNTY: AITKIN									
	1	0.2	IC	OIL	NONE	EXISTING	1938	NO	JUN 79	
PLANT: WARROAD	COUNTY: ROSEAU									
	1	1.0	IC	OIL	NONE	EXISTING	1949	NO	JUN 78	
	2	1.0	IC	OIL	NONE	EXISTING	1947	NO	JUN 78	
	5	1.0	IC	OIL	NONE	EXISTING	1949	NO	JUN 78	
PLANT: LERFELD STATION	COUNTY: BELTRAMI									
	1	30.0	GT	OIL	UNK	CANCELLED		NO	FEB 80	
PLANT: UNDESIGNATED	COUNTY:									
	1	30.0	GT	OIL	UNK	PROJECTD	1983	NO	MAY 77	
MOORHEAD PUBLIC SERVICE DEPT										
PLANT: MOORHEAD	COUNTY: CLAY									
	3	3.0	ST	LIG	UNK	EXISTING	1940	NO	JUN 78	
	4	3.0	ST	LIG	UNK	EXISTING	1948	NO	JUN 78	
	5	6.0	ST	LIG	UNK	EXISTING	1952	NO	JUN 78	
	6	10.0	GT	FO2	NG	EXISTING	1960	NO	JUN 78	
	7	22.0	ST	LIG	UNK	EXISTING	1970	NO	JUN 78	
MOOSE LAKE PUBLIC UTIL COMM										
PLANT: MOOSE LAKE	COUNTY: CARLTON									
	1	1.0	IC	UNK	UNK	EXISTING	1973	NO	JUN 78	
	2	1.0	IC	UNK	UNK	EXISTING	1952	NO	JUN 78	
	3	1.0	IC	UNK	UNK	EXISTING	1937	NO	JUN 78	
	4	1.0	IC	UNK	UNK	EXISTING	1962	NO	JUN 78	

MINNESOTA

UNIT NUMBER	NAMEPLATE RATING-MW	UNIT TYPE	PRIMARY FUEL	ALTERNATIVE FUEL	STATUS	DATE	JOINTLY OWNED	LAST UPDATE
MORA MUNICIPAL ELECTRIC UTILITY								
PLANT: MORA COUNTY: KANABEC								
2	1.1	IC	GAS	OIL	EXISTING	1948	NO	OCT 77
3	1.3	IC	GAS	OIL	EXISTING	1957	NO	OCT 77
4	2.5	IC	GAS	OIL	EXISTING	1961	NO	OCT 77
5	6.0	IC	GAS	OIL	EXISTING	1972	NO	OCT 77
6	7.0	IC	GAS	OIL	EXISTING	1972	NO	OCT 77
MOUNTAIN LAKE MUNICIPAL UTIL								
PLANT: MOUNTAIN LAKE COUNTY: COTTONWOOD								
1	1.0	IC	OIL	GAS	EXISTING	1946	NO	JUN 78
2	1.0	IC	OIL	GAS	EXISTING	1954	NO	JUN 78
3	1.0	IC	OIL	GAS	EXISTING	1935	NO	JUN 78
4	2.0	IC	OIL	GAS	EXISTING	1968	NO	JUN 78
5	1.0	IC	OIL	GAS	EXISTING	1959	NO	JUN 78
NEW PRAGUE MUN UTILS COMM								
PLANT: NEW PRAGUE COUNTY: LE SUEUR								
1	1.0	IC	UNK	UNK	EXISTING	1950	NO	NOV 75
3	1.0	IC	UNK	UNK	EXISTING	1944	NO	NOV 75
4	2.0	IC	UNK	UNK	EXISTING	1963	NO	NOV 75
5	4.0	IC	UNK	UNK	EXISTING	1968	NO	NOV 75
NEW ULM PUB UTILS COMM								
PLANT: NEW ULM COUNTY: BROWN								
1	3.0	ST	GAS	OIL	EXISTING	1937	NO	JUN 76
2	6.0	ST	GAS	MUL	EXISTING	1946	NO	JUN 76
3	6.0	ST	COAL	NONE	EXISTING	1957	NO	JUN 76
4	15.0	ST	GAS	COAL	EXISTING	1973	NO	JUN 76
5	24.0	GT	OIL	NONE	RETIRED		NO	AUG 76
6	40.0	ST	COAL	UNK	PROJECTD	1983	NO	JUL 78
NORTH BRANCH LT & PWR COMM								
PLANT: NORTH BRANCH COUNTY: CHISAGO								
1	1.0	IC	UNK	UNK	EXISTING	1960	NO	NOV 75
3	1.0	IC	UNK	UNK	EXISTING	1946	NO	NOV 75
4	1.0	IC	UNK	UNK	EXISTING	1971	NO	NOV 75
NORTHERN STATES POWER CO								
PLANT: ALBANY COUNTY: STEARNS								
1	3.0	IC	FO2	NONE	EXISTING	1968	NO	JUN 78
2	3.0	IC	FO2	NONE	EXISTING	1968	NO	JUN 78

MINNESOTA

	UNIT NUMBER	NAMEPLATE RATING-MW	UNIT TYPE	PRIMARY FUEL	ALTERNATIVE FUEL	STATUS	DATE	JOINTLY OWNED	LAST UPDATE
NORTHERN STATES POWER CO									
PLANT: BLACK DOG									
	COUNTY: DAKOTA								
	1	81.0	ST	COAL	NG	EXISTING	1952	NO	JUN 78
	2	113.0	ST	COAL	NG	EXISTING	1954	NO	JUN 78
	3	114.0	ST	COAL	NG	EXISTING	1955	NO	JUN 78
	4	180.0	ST	COAL	NG	EXISTING	1960	NO	JUN 78
PLANT: CHEMOLITE									
	COUNTY: WASHINGTON								
	1	18.0	GT	JF	OIL	EXISTING	1967	NO	JUN 78
	2	18.0	GT	JF	OIL	EXISTING	1967	NO	JUN 78
PLANT: DODGE CENTER									
	COUNTY: DODGE								
	1	1.0	IC	FO2	NONE	EXISTING	1947	NO	JUN 78
	2	1.0	IC	FO2	NONE	EXISTING	1947	NO	JUN 78
PLANT: EXCELSIOR									
	COUNTY: HENNEPIN								
	1	1.0	IC	FO2	NONE	EXISTING	1947	NO	JUN 78
	2	1.0	IC	FO2	NONE	EXISTING	1947	NO	JUN 78
	3	1.0	IC	FO2	NONE	EXISTING	1947	NO	JUN 78
	4	1.0	IC	FO2	NONE	EXISTING	1947	NO	JUN 78
PLANT: FARIBAULT									
	COUNTY: RICE								
	1	1.0	IC	OIL	NONE	RETIRED	1975	NO	JUL 77
	2	1.0	IC	OIL	NONE	RETIRED	1975	NO	JUL 77
	3	1.0	IC	OIL	NONE	RETIRED	1975	NO	JUL 77
	4	1.0	IC	OIL	NONE	RETIRED	1975	NO	JUL 77
PLANT: GLENWOOD									
	COUNTY: POPE								
	1	1.0	IC	FO2	NONE	EXISTING	1947	NO	JUN 78
	2	1.0	IC	FO2	NONE	EXISTING	1947	NO	JUN 78
	3	1.0	IC	FO2	NONE	EXISTING	1947	NO	JUN 78
	4	1.0	IC	FO2	NONE	EXISTING	1947	NO	JUN 78
PLANT: GRANITE CITY									
	COUNTY: STEARNS								
	1	18.0	GT	FO2	NG	EXISTING	1969	NO	JUN 78
	2	18.0	GT	FO2	NG	EXISTING	1969	NO	JUN 78
	3	18.0	GT	FO2	NG	EXISTING	1969	NO	JUN 78
	4	18.0	GT	FO2	NG	EXISTING	1969	NO	JUN 78
PLANT: HENNEPIN ISLAND									
	COUNTY: HENNEPIN								
	1	2.0	HY	WATER	NONE	EXISTING	1954	NO	JUN 78
	2	2.0	HY	WATER	NONE	EXISTING	1955	NO	JUN 78
	3	2.0	HY	WATER	NONE	EXISTING	1954	NO	JUN 78
	4	2.0	HY	WATER	NONE	EXISTING	1954	NO	JUN 78
	5	3.0	HY	WATER	NONE	EXISTING	1955	NO	JUN 78
PLANT: HIGH BRIDGE									
	COUNTY: RAMSEY								
	1	32.0	ST	UNK	UNK	RETIRED		NO	NOV 75
	2	35.0	ST	UNK	UNK	RETIRED		NO	NOV 75
	3	58.0	ST	COAL	NG	EXISTING	1942	NO	JUN 78
	4	63.0	ST	COAL	NG	EXISTING	1944	NO	JUN 78
	5	114.0	ST	COAL	NG	EXISTING	1956	NO	JUN 78
	6	163.0	ST	COAL	NG	EXISTING	1959	NO	JUN 78
PLANT: INVER HILLS									
	COUNTY: DAKOTA								
	1	54.0	GT	FO2	NONE	EXISTING	1972	NO	JUN 78

MINNESOTA

	UNIT NUMBER	NAMEPLATE RATING-MW	UNIT TYPE	PRIMARY FUEL	ALTERNATIVE FUEL	STATUS	DATE	JOINTLY OWNED	LAST UPDATE
NORTHERN STATES POWER CO									
PLANT: INVER HILLS			COUNTY: DAKOTA						
	2	54.0	GT	FO2	NONE	EXISTING	1972	NO	JUN 78
	3	54.0	GT	FO2	NONE	EXISTING	1972	NO	JUN 78
	4	54.0	GT	FO2	NONE	EXISTING	1972	NO	JUN 78
	5	54.0	GT	FO2	NONE	EXISTING	1972	NO	JUN 78
	6	54.0	GT	FO2	NONE	EXISTING	1972	NO	JUN 78
PLANT: KEY CITY			COUNTY: BLUE EARTH						
	1	18.0	GT	OIL	NG	EXISTING	1969	NO	JUN 78
	2	18.0	GT	OIL	NG	EXISTING	1969	NO	JUN 78
	3	18.0	GT	OIL	NG	EXISTING	1969	NO	JUN 78
	4	18.0	GT	FO2	NG	EXISTING	1969	NO	JUN 78
PLANT: KING			COUNTY: WASHINGTON						
	1	598.0	ST	COAL	NONE	EXISTING	1968	NO	JUN 78
PLANT: LOWER DAM			COUNTY: HENNEPIN						
	1	1.0	HY	WATER	NONE	EXISTING	1952	NO	JUN 78
	2	1.0	HY	WATER	NONE	EXISTING	1952	NO	JUN 78
	3	1.0	HY	WATER	NONE	EXISTING	1952	NO	JUN 78
	4	1.0	HY	WATER	NONE	EXISTING	1952	NO	JUN 78
	5	1.0	HY	WATER	NONE	EXISTING	1952	NO	JUN 78
	6	1.0	HY	WATER	NONE	EXISTING	1952	NO	JUN 78
	7	1.0	HY	WATER	NONE	EXISTING	1952	NO	JUN 78
	8	1.0	HY	WATER	NONE	EXISTING	1952	NO	JUN 78
	9	1.0	HY	WATER	NONE	EXISTING	1952	NO	JUN 78
	10	1.0	HY	WATER	NONE	EXISTING	1952	NO	JUN 78
PLANT: MINNESOTA VALLEY			COUNTY: CHIPPEWA						
	1	10.0	ST	UNK	UNK	RETIRED		NO	MAY 75
	2	10.0	ST	UNK	UNK	RETIRED		NO	MAY 75
	3	46.0	ST	COAL	NG	EXISTING	1953	NO	JUN 78
PLANT: MOBILE NO 1			COUNTY: HENNEPIN						
	1	1.0	IC	OIL	NONE	EXISTING	1946	NO	JUN 78
PLANT: MOBILE NO 3			COUNTY: HENNEPIN						
	1	1.0	IC	FO2	NONE	EXISTING	1951	NO	JUN 78
PLANT: MONTICELLO			COUNTY: WRIGHT						
	1	568.8	NU	URAN	NONE	EXISTING	1971	NO	JUN 78
PLANT: NEW RICHLAND			COUNTY: WASECA						
	1	1.0	IC	FO2	NONE	EXISTING	1947	NO	JUN 78
	2	1.0	IC	FO2	NONE	EXISTING	1947	NO	JUN 78
PLANT: PIPESTONE			COUNTY: PIPESTONE						
	1	1.0	IC	FO2	NONE	EXISTING	1948	NO	JUN 78
	2	1.0	IC	FO2	NONE	EXISTING	1948	NO	JUN 78
	3	1.0	IC	FO2	NONE	EXISTING	1948	NO	JUN 78
PLANT: PRAIRIE ISLAND			COUNTY: GOODHUE						
	1	593.1	NP	URAN	NONE	EXISTING	1973	NO	JUN 78
	2	593.1	NP	URAN	NONE	EXISTING	1974	NO	JUN 78
PLANT: REDWING			COUNTY: GOODHUE						
	1	12.0	ST	LIG	NG	EXISTING	1949	NO	JUN 78

MINNESOTA

	UNIT NUMBER	NAMEPLATE RATING-MW	UNIT TYPE	PRIMARY FUEL	ALTERNATIVE FUEL	STATUS	DATE	JOINTLY OWNED	LAST UPDATE
NORTHERN STATES POWER CO									
PLANT: REDWING									
	COUNTY: GOODHUE								
	2	11.0	ST	LIG	NG	EXISTING	1949	NO	JUN 78
PLANT: RIVERSIDE									
	COUNTY: HENNEPIN								
	1	35.0	ST	COAL	NG	EXISTING	1938	NO	JUN 78
	2	35.0	ST	COAL	NG	EXISTING	1931	NO	JUN 78
	3	15.0	ST	OIL	NG	RETIRED	1976	NO	JUN 76
	4	29.0	ST	OIL	NG	RETIRED	1976	NO	JUN 76
	5	29.0	ST	OIL	NG	RETIRED	1976	NO	JUN 76
	6	75.0	ST	COAL	NG	EXISTING	1949	NO	JUN 78
	7	6.0	ST	COAL	NG	RETIRED		NO	JUN 76
	8	239.0	ST	COAL	NONE	EXISTING	1964	NO	JUN 78
PLANT: SOUTHEAST									
	COUNTY: HENNEPIN								
	4	17.0	ST	FO2	NG	RETIRED	1974	NO	NOV 75
	5	13.0	ST	FO2	NG	RETIRED	1974	NO	NOV 75
PLANT: ST JAMES									
	COUNTY: WATONWAN								
	1	1.0	IC	FO2	NONE	EXISTING	1947	NO	JUN 78
	2	1.0	IC	FO2	NONE	EXISTING	1947	NO	JUN 78
PLANT: ISLAND									
	COUNTY: RAMSEY								
	1	20.0	ST	UNK	UNK	RETIRED		NO	NOV 75
PLANT: TRACY									
	COUNTY: LYON								
	1	1.0	IC	FO2	NONE	EXISTING	1948	NO	JUN 78
	2	1.0	IC	FO2	NONE	EXISTING	1948	NO	JUN 78
PLANT: WEST FARIBAULT									
	COUNTY: RICE								
	1	16.0	GT	JF	OIL	EXISTING	1965	NO	JUN 78
	2	16.0	GT	JF	OIL	EXISTING	1965	NO	JUN 78
	3	16.0	GT	JF	OIL	EXISTING	1965	NO	JUN 78
PLANT: WHITNEY									
	COUNTY: STEARNS								
	2	13.0	ST	UNK	UNK	RETIRED		NO	NOV 75
PLANT: WILMARTH									
	COUNTY: BLUE EARTH								
	1	12.0	ST	LIG	NG	EXISTING	1948	NO	JUN 78
	2	13.0	ST	LIG	NG	EXISTING	1951	NO	JUN 78
PLANT: WINONA									
	COUNTY: WINONA								
	3	17.0	ST	UNK	UNK	RETIRED		NO	NOV 75
PLANT: ZUMBROTA									
	COUNTY: GOODHUE								
	1	3.0	IC	FO2	NONE	EXISTING	1967	NO	JUN 78
	2	3.0	IC	FO2	NONE	EXISTING	1967	NO	JUN 78
	3	3.0	IC	FO2	NONE	EXISTING	1967	NO	JUN 78
	4	3.0	IC	FO2	NONE	EXISTING	1967	NO	JUN 78
PLANT: SHERBURNE COUNTY									
	COUNTY: SHERBURNE								
	1	720.0	ST	SU3	NONE	EXISTING	1976	NO	JUN 78
	2	720.0	ST	SUB	NONE	EXISTING	1977	NO	JUN 78
	3	800.0	ST	BIT	NONE	PROJECTD	1984	YES	JAN 79
	4	800.0	ST	BIT	NONE	CANCELLED		YES	JAN 79
PLANT: MAZEPPA									
	COUNTY: WABASHA								
	1-4	1.0	IC	FO2	NONE	RETIRED	1978	NO	JUN 78
PLANT: BLUE LAKE									
	COUNTY: SCOTT								
	1	57.0	GT	FO2	NONE	EXISTING	1974	NO	JUN 78

## MINNESOTA

	UNIT NUMBER	NAMEPLATE RATING-MW	UNIT TYPE	PRIMARY FUEL	ALTERNATIVE FUEL	STATUS	DATE	JOINTLY OWNED	LAST UPDATE
NORTHERN STATES POWER CO									
PLANT: BLUE LAKE									
	COUNTY: SCOTT								
	2	57.0	GT	FO2	NONE	EXISTING	1974	NO	JUN 78
	3	57.0	GT	FO2	NONE	EXISTING	1974	NO	JUN 78
	4	57.0	GT	FO2	NONE	EXISTING	1974	NO	JUN 78
PLANT: UNSITED									
	COUNTY:								
	1	800.0	ST	COAL	UNK	CANCELLED		NO	FEB 80
OTTER TAIL POWER COMPANY									
PLANT: APPLETON									
	COUNTY: SWIFT								
	1	1.2	IC	FO2	NONE	RETIRED	1978	NO	JUL 78
	2	1.2	IC	FO2	NONE	RETIRED	1978	NO	JUL 78
PLANT: BEMIDJI									
	COUNTY: BELTRAMI								
	1	3.0	ST	UNK	UNK	RETIRED	1974	NO	JUL 78
	H1	0.5	HY	WATER	NONE	EXISTING	1909	NO	JUL 78
	H2	0.2	HY	WATER	NONE	EXISTING	1919	NO	JUL 78
	IC1	1.7	IC	FO2	NONE	EXISTING	1953	NO	JUL 78
	IC2	1.7	IC	FO2	NONE	EXISTING	1953	NO	JUL 78
PLANT: CANBY									
	COUNTY: YELLOW MEDICINE								
	1	3.0	ST	BIT	NONE	RETIRED	1975	NO	MAR 77
	2	5.0	ST	BIT	NONE	RETIRED	1975	NO	MAR 77
PLANT: CROOKSTON									
	COUNTY: POLK								
	1	5.0	ST	LIG	GAS	RETIRED	1975	NO	MAR 77
	2	5.0	ST	LIG	NONE	RETIRED	1975	NO	MAR 77
PLANT: DAYTON HOLLOW									
	COUNTY: OTTER TAIL								
	1	0.5	HY	WATER	NONE	EXISTING	1928	NO	JUL 78
	2	0.5	HY	WATER	NONE	EXISTING	1910	NO	JUL 78
PLANT: HALLOCK									
	COUNTY: KITTSOON								
	1	1.0	IC	FO2	NONE	EXISTING	1947	NO	JUL 78
PLANT: HOOT LAKE									
	COUNTY: OTTER TAIL								
	1	7.5	ST	LIG	NONE	EXISTING	1948	NO	JUL 78
	2	54.0	ST	LIG	NONE	EXISTING	1959	NO	JUL 78
	3	75.0	ST	LIG	NONE	EXISTING	1964	NO	JUL 78
	H1	1.0	HY	WATER	NONE	EXISTING	1954	NO	JUL 78
PLANT: CRONVILLE									
	COUNTY: BIG STONE								
	1	17.0	ST	LIG	NONE	EXISTING	1950	NO	JUL 78
PLANT: PERHAM									
	COUNTY: OTTER TAIL								
	1	1.0	IC	UNK	UNK	RETIRED		NO	JUL 77
PLANT: PISGAH									
	COUNTY: OTTER TAIL								
	1	0.5	HY	WATER	NONE	EXISTING	1918	NO	JUL 78
PLANT: FRIBERG									
	COUNTY: OTTER TAIL								
	1	1.0	HY	WATER	NONE	RETIRED		NO	JUL 77
PLANT: WRIGHT									
	COUNTY: OTTER TAIL								
	1	0.4	HY	WATER	NONE	EXISTING	1921	NO	JUL 78
PLANT: PORTABLE									
	COUNTY: OTTER TAIL								
	47	0.4	IC	FO2	NONE	EXISTING	1965	NO	JUL 78

MINNESOTA

UNIT NAME	PLATE RATING-MW	UNIT TYPE	PRIMARY FUEL	ALTERNATIVE FUEL	STATUS	DATE	JOINTLY OWNED	LAST UPDATE
OTTER TAIL POWER COMPANY								
PLANT: PORTABLE								
COUNTY: OTTER TAIL								
	48	0.4	IC	FO2	NONE	EXISTING	1965	NO JUL 78
	50	0.4	IC	FO2	NONE	EXISTING	1969	NO JUL 78
PLANT: MAPLIN GORGE								
COUNTY: OTTER TAIL								
	1	0.6	HY	WATER	NONE	EXISTING	1960	NO JUL 78
PLANT: PORT 147								
COUNTY: GRANT								
	1	0.4	IC	OIL	NONE	STANDBY	1966	NO JAN 80
PLANT: PORT 148								
COUNTY: GRANT								
	1	0.4	IC	OIL	NONE	STANDBY	1965	NO JAN 80
PRESTON PUBLIC UTILITIES COMM								
PLANT: PRESTON								
COUNTY: FILLMORE								
	1	0.1	IC	FO2	UNK	EXISTING	1935	NO JUN 78
	2	0.2	IC	FO2	UNK	EXISTING	1935	NO JUN 78
	3	0.3	IC	FO2	UNK	EXISTING	1939	NO JUN 78
	4	0.6	IC	FO2	UNK	EXISTING	1949	NO JUN 78
	5	1.1	IC	FO2	UNK	EXISTING	1954	NO JUN 78
PRESTON, TOWN OF MUN LT & PWR								
PLANT: PRESTON								
COUNTY: FILLMORE								
	6	2.0	IC	FO2	UNK	EXISTING	1968	NO JUN 78
PRINCETON MUN PWR & LT PLANT								
PLANT: PRINCETON								
COUNTY: MILLE LACS								
	1	1.0	IC	UNK	UNK	EXISTING	1938	NO NOV 75
	2	1.0	IC	UNK	UNK	EXISTING	1938	NO NOV 75
	3	1.0	IC	UNK	UNK	EXISTING	1938	NO NOV 75
	4	1.0	IC	UNK	UNK	EXISTING	1967	NO NOV 75
	5	1.0	IC	UNK	UNK	EXISTING	1953	NO NOV 75
	6	3.0	IC	UNK	UNK	EXISTING	1963	NO NOV 75
REDWOOD FALLS PUB UTIL COMM								
PLANT: REDWOOD FALLS								
COUNTY: REDWOOD								
	1	1.0	HY	WATER	NONE	EXISTING	1930	NO JUN 76
	2	2.0	ST	OIL	NG	RETIRED		NO JUN 76
	3	1.0	IC	OIL	NG	EXISTING	1935	NO JUN 78
	4	1.0	IC	OIL	NG	EXISTING	1935	NO JUN 78
	5	1.0	IC	OIL	NG	EXISTING	1941	NO JUN 78
	6	2.0	IC	OIL	NG	EXISTING	1970	NO JUN 78
	7	5.0	IC	OIL	NG	EXISTING	1970	NO JUN 78

MINNESOTA

UNIT NAMEPLATE	UNIT	PRIMARY	ALTERNATIVE	STATUS	DATE	JOINTLY	LAST		
NUMBER	RATING-MW	FUEL	FUEL			OWNED	UPDATE		
ROCHESTER, CITY OF ELEC DEPT (MN)									
PLANT: NORTH BROADWAY	COUNTY: OLMSTED								
	1	5.0	ST	BIT	NG	EXISTING	1931	NO	JUN 78
	2	8.0	ST	BIT	NG	EXISTING	1936	NO	JUN 78
PLANT: ROCHESTER	COUNTY: WABASHA								
	1	1.0	HY	WATER	NONE	EXISTING	1920	NO	JUN 78
	2	1.0	HY	WATER	NONE	EXISTING	1920	NO	JUN 78
PLANT: SILVER LAKE	COUNTY: OLMSTED								
	1	8.0	ST	BIT	NG	EXISTING	1948	NO	JUN 78
	2	12.0	ST	BIT	NG	EXISTING	1953	NO	JUN 78
	3	25.0	ST	BIT	NG	EXISTING	1962	NO	JUN 78
	4	54.0	ST	BIT	NG	EXISTING	1969	NO	JUN 78
PLANT: CASCADE CREEK	COUNTY: OLMSTED								
	1	35.0	GT	FO2	NONE	EXISTING	1975	NO	JUN 78
ROSEAU, VILLAGE OF									
PLANT: ROSEAU	COUNTY: ROSEAU								
	1	1.0	IC	FO2	NONE	EXISTING	1956	NO	OCT 77
	2	1.0	IC	FO2	NONE	EXISTING	1949	NO	OCT 77
	3	1.0	IC	FO2	NONE	EXISTING	1946	NO	OCT 77
SLEEPY EYE PUBLIC UTIL COMM									
PLANT: SLEEPY EYE	COUNTY: BROWN								
	1	0.6	IC	FO2	UNK	EXISTING	1936	NO	JUN 78
	2	2.0	ST	COAL	OIL	EXISTING	1946	NO	JUN 78
	3	1.5	IC	FO2	NG	EXISTING	1961	NO	JUN 78
	4	1.2	ST	COAL	OIL	EXISTING	1960	NO	JUN 78
SPRING VALLEY, CITY OF									
PLANT: SPRING VALLEY	COUNTY: FILLMORE								
	1	1.0	IC	UNK	UNK	EXISTING	1947	NO	NOV 75
	2	1.0	IC	UNK	UNK	EXISTING	1952	NO	NOV 75
	3	2.0	IC	UNK	UNK	EXISTING	1960	NO	NOV 75
	4	4.0	IC	UNK	UNK	EXISTING	1973	NO	NOV 75
SPRINGFIELD PUBLIC UTILITIES									
PLANT: SPRINGFIELD	COUNTY: BROWN								
	1	1.0	ST	UNK	UNK	STANBY	1937	NO	JUN 78
	2	1.0	ST	UNK	UNK	EXISTING	1940	NO	JUN 78
	3	2.0	ST	UNK	UNK	EXISTING	1946	NO	JUN 78
	4	4.0	ST	COAL	OIL	EXISTING	1961	NO	JUN 78

MINNESOTA

UNIT NUMBER	NAMEPLATE RATING-MW	UNIT TYPE	PRIMARY FUEL	ALTERNATIVE FUEL	STATUS	DATE	JOINTLY OWNED	LAST UPDATE
THIEF RIVER FALLS WTR & LT DEPT PLANT: THIEF RIVER FALLS COUNTY: PENNINGTON								
	HY1	0.3	HY	WATER	NONE	EXISTING	1927	NO JUN 78
	HY2	0.3	HY	WATER	NONE	EXISTING	1927	NO JUN 78
	IC1	1.4	IC	FO2	UNK	EXISTING	1956	NO JUN 78
	IC2	1.1	IC	FO2	UNK	EXISTING	1952	NO JUN 78
	IC3	1.2	IC	FO2	UNK	EXISTING	1941	NO JUN 78
	IC4	2.2	IC	FO2	UNK	EXISTING	1948	NO JUN 78
TRUMAN PUBLIC UTIL COMM PLANT: TRUMAN COUNTY: MARTIN								
	1	0.2	IC	FO2	NG	EXISTING	1938	NO JUN 78
	2	0.2	IC	FO2	NG	EXISTING	1938	NO JUN 78
	3	2.3	IC	FO2	NG	EXISTING	1948	NO JUN 78
	4	0.7	IC	FO2	NG	EXISTING	1954	NO JUN 78
	5	0.8	IC	FO2	NG	EXISTING	1961	NO JUN 78
TWO HARBORS WTR & LT DEPT PLANT: TWO HARBORS COUNTY: LAKE								
	1	2.5	ST	NG	BIT	STANDBY	1948	NO JUN 78
	2	3.5	ST	NG	BIT	STANDBY	1953	NO JUN 78
	3	2.0	IC	FO2	NG	STANDBY	1971	NO JUN 78
	IC3	2.0	IC	OIL	GAS	STANDBY	1971	NO OCT 79
TYLER MUN LT & PWR PLANT PLANT: TYLER COUNTY: LINCOLN								
	1	0.2	IC	UNK	UNK	EXISTING	1927	NO JUN 78
	2	0.2	IC	UNK	UNK	EXISTING	1936	NO JUN 78
	3	0.4	IC	UNK	UNK	EXISTING	1950	NO JUN 78
	4	0.5	IC	UNK	UNK	EXISTING	1947	NO JUN 78
UNITED POWER ASSOCIATION PLANT: CAMBRIDGE COUNTY: ISANTI								
	1	1.0	IC	FO2	NONE	EXISTING	1945	NO NOV 77
	2	1.0	IC	FO2	NONE	EXISTING	1946	NO NOV 77
	3	3.0	IC	FO2	NONE	EXISTING	1948	NO NOV 77
	4	3.0	IC	FO2	NONE	EXISTING	1948	NO NOV 77
	5	23.0	GT	OIL	NONE	EXISTING	1978	NO JAN 79
PLANT: ELK RIVER COUNTY: SHERBURNE								
	1	11.5	ST	OIL	GAS	EXISTING	1951	NO NOV 77
	2	11.5	ST	OIL	GAS	EXISTING	1951	NO NOV 77
	3	22.5	ST	OIL	GAS	EXISTING	1959	NO NOV 77
PLANT: HAWICK COUNTY: KANDIYOHI								
	1	2.0	IC	FO2	NONE	EXISTING	1948	NO NOV 77

MINNESOTA

UNIT NAME	UNIT NUMBER	PLATE RATING-MW	UNIT TYPE	PRIMARY FUEL	ALTERNATIVE FUEL	STATUS	DATE	JOINTLY OWNED	LAST UPDATE
UNITED POWER ASSOCIATION PLANT: HAWICK	COUNTY: KANDIYOHI 2	2.0	IC	FO2	NONE	EXISTING	1948	NO	NOV 77
PLANT: KETTLE RIVER	COUNTY: CARLTON 1	1.0	IC	FO2	NG	EXISTING	1940	NO	NOV 77
	2	1.0	IC	FO2	NG	EXISTING	1940	NO	NOV 77
	3	1.0	IC	FO2	NG	EXISTING	1940	NO	NOV 77
	4	1.0	IC	FO2	NG	EXISTING	1948	NO	NOV 77
	5	1.0	IC	FO2	NG	EXISTING	1948	NO	NOV 77
	6	1.0	IC	FO2	NG	EXISTING	1958	NO	NOV 77
PLANT: MAPLE LAKE	COUNTY: WRIGHT 1	1.0	IC	FO2	NONE	EXISTING	1941	NO	NOV 77
	2	1.0	IC	FO2	NONE	EXISTING	1941	NO	NOV 77
	3	1.0	IC	FO2	NONE	EXISTING	1941	NO	NOV 77
	4	1.0	IC	FO2	NONE	EXISTING	1941	NO	NOV 77
	5	1.0	GT	FO2	NONE	EXISTING	1978	NO	OCT 78
PLANT: MILACA	COUNTY: MILLE LACS 1	1.0	IC	FO2	NONE	EXISTING	1950	NO	NOV 77
	2	1.0	IC	FO2	NONE	EXISTING	1950	NO	NOV 77
PLANT: PINE CITY	COUNTY: PINE 1	1.0	IC	FO2	NONE	EXISTING	1948	NO	NOV 77
	2	1.0	IC	FO2	NONE	EXISTING	1948	NO	NOV 77
	3	22.8	GT	FO2	NONE	EXISTING	1978	NO	JAN 79
PLANT: ROCK LAKE	COUNTY: RED LAKE 1	12.3	GT	OIL	NONE	EXISTING	1963	NO	JUN 79
	2	12.3	GT	OIL	NONE	EXISTING	1963	NO	JUN 79
VIRGINIA PUB UTILS COMM PLANT: VIRGINIA	COUNTY: ST LOUIS 1	5.0	ST	SUB	NONE	EXISTING	1949	NO	FEB 78
	2	1.0	ST	SUB	NONE	EXISTING	1922	NO	FEB 78
	3	2.0	ST	SUB	NONE	EXISTING	1930	NO	FEB 78
	4	3.0	ST	SUB	NONE	EXISTING	1937	NO	FEB 78
	5	8.0	ST	SUB	GAS	EXISTING	1954	NO	JUN 78
	6	19.0	ST	SUB	GAS	EXISTING	1971	NO	JUN 78
WARREN, CITY OF MUN LT & PWR DEPT PLANT: WARREN	COUNTY: MARSHALL 1	1.0	IC	UNK	UNK	EXISTING	1953	NO	JUN 78
	2	1.0	IC	UNK	UNK	EXISTING	1948	NO	JUN 78
	3	1.0	IC	UNK	UNK	EXISTING	1941	NO	JUN 78
	4	1.0	IC	UNK	UNK	EXISTING	1935	NO	JUN 78

MINNESOTA

UNIT NUMBER	NAMEPLATE RATING-MW	UNIT TYPE	PRIMARY FUEL	ALTERNATIVE FUEL	STATUS	DATE	JOINTLY OWNED	LAST UPDATE
WELLS ELECTRIC ASSOCIATION								
PLANT: WELLS COUNTY: FARIBAULT								
1	1.3	IC	FO2	NG	EXISTING	1953	NO	JUN 78
2	1.3	IC	FO2	NG	EXISTING	1957	NO	JUN 78
3	1.1	IC	OIL	NG	EXISTING	1950	NO	JUN 78
4	2.3	IC	FO2	NG	EXISTING	1966	NO	JUN 78
5	2.3	IC	FO2	NG	EXISTING	1975	NO	JUN 78
6	4.0	IC	OIL	NG	PROJECTD	1981	NO	JAN 79
WESTBROOK MUN LT & PWR PLANT								
PLANT: WESTBROOK COUNTY: COTTONWOOD								
1	1.0	IC	UNK	UNK	EXISTING	1938	NO	NOV 75
2	1.0	IC	UNK	UNK	EXISTING	1938	NO	NOV 75
3	1.0	IC	UNK	UNK	EXISTING	1940	NO	NOV 75
4	1.0	IC	UNK	UNK	EXISTING	1952	NO	NOV 75
WILLMAR MUNICIPAL UTIL COMM								
PLANT: WILMAR COUNTY: KANDIYOHI								
2	1.0	ST	UNK	UNK	RETIRED	1976	NO	JUN 78
3	18.0	ST	BIT	NONE	EXISTING	1970	NO	JUN 78
4	8.0	ST	BIT	NONE	EXISTING	1956	NO	JUN 78
5	4.0	ST	BIT	NONE	EXISTING	1949	NO	JUN 78
WINDOM MUNICIPAL UTILITIES								
PLANT: WINDOM COUNTY: COTTONWOOD								
1	1.0	ST	COAL	NONE	STANDBY	1945	NO	OCT 77
2	2.0	ST	COAL	NONE	STANDBY	1950	NO	OCT 77
IC1	0.3	IC	FO2	NONE	STANDBY	1936	NO	OCT 77
IC2	0.3	IC	FO2	NONE	STANDBY	1936	NO	OCT 77
WORTHINGTON MUN PUB UTILITY								
PLANT: WORTHINGTON COUNTY: NOBLES								
1	3.0	ST	UNK	UNK	EXISTING	1940	NO	NOV 75
2	4.0	ST	UNK	UNK	EXISTING	1947	NO	NOV 75
3	10.0	ST	UNK	UNK	EXISTING	1952	NO	NOV 75
ADRIAN LT & WATER COMM								
PLANT: ADRIAN COUNTY: NOBLES								
1	1.0	IC	UNK	UNK	EXISTING	1937	NO	NOV 75
2	1.0	IC	UNK	UNK	EXISTING	1941	NO	NOV 75
3	1.0	IC	UNK	UNK	EXISTING	1948	NO	NOV 75
4	1.0	IC	UNK	UNK	EXISTING	1954	NO	NOV 75

## MINNESOTA

	UNIT NUMBER	NAMEPLATE RATING-MW	UNIT TYPE	PRIMARY FUEL	ALTERNATIVE FUEL	STATUS	DATE	JOINTLY OWNED	LAST UPDATE
AGRA LITE COOPERATIVE									
PLANT: BENSON	COUNTY: SWIFT								
	1	1.0	IC	UNK	UNK	EXISTING	1948	NO	NOV 75
	2	1.0	IC	UNK	UNK	EXISTING	1948	NO	NOV 75
	3	1.0	IC	UNK	UNK	EXISTING	1948	NO	NOV 75
	4	1.0	IC	UNK	UNK	EXISTING	1951	NO	NOV 75
	5	1.0	IC	UNK	UNK	EXISTING	1951	NO	NOV 75
HALSTAD MUNICIPAL UTILITIES									
PLANT: HALSTAD	COUNTY: NORMAN								
	1	0.6	IC	FO2	NONE	EXISTING	1955	NO	OCT 77
	2	0.3	IC	FO2	NONE	EXISTING	1940	NO	OCT 77
	3	0.2	IC	FO2	NONE	EXISTING	1947	NO	OCT 77
MISSISSIPPI									
CLARKSDALE WATER & LIGHT DEPT									
PLANT: SOUTH	COUNTY: COAHOMA								
	8	12.4	GT	GAS	OIL	EXISTING	1965	NO	JAN 79
	9	25.5	CT	GAS	OIL	EXISTING	1971	NO	JAN 79
	10	12.5	ST	FO2	GAS	EXISTING	1965	NO	JAN 79
PLANT: THIRD ST	COUNTY: COAHOMA								
	1	3.5	ST	GAS	OIL	EXISTING	1946	NO	OCT 79
	2	7.5	ST	GAS	OIL	EXISTING	1951	NO	OCT 79
GREENWOOD UTILITIES COMMISSION									
PLANT: HENDERSON	COUNTY: LEFLORE								
	1	12.7	ST	MUL	NONE	EXISTING	1962	NO	NOV 79
	2	20.0	ST	MUL	NONE	EXISTING	1962	NO	NOV 79
	GT1	11.3	GT	GAS	OIL	EXISTING	1962	NO	NOV 79
PLANT: WRIGHT	COUNTY: LEFLORE								
	1	7.5	ST	BIT	GAS	EXISTING	1948	NO	OCT 79
	2	5.0	ST	BIT	MUL	EXISTING	1952	NO	NOV 79
	3	5.0	ST	BIT	MUL	EXISTING	1955	NO	NOV 79
	4	3.6	ST	BIT	MUL	EXISTING	1936	NO	NOV 79
	5	2.5	ST	BIT	MUL	EXISTING	1926	NO	NOV 79
MID SO:MISSISSIPPI POWER & LIGHT CO									
PLANT: WILSON, B	COUNTY: WARREN								
	1	545.0	ST	GAS	OIL	EXISTING	1966	NO	JUN 78
	2	783.0	ST	GAS	OIL	EXISTING	1971	NO	JUN 78
PLANT: DELTA	COUNTY: BOLIVAR								
	1	110.0	ST	GAS	OIL	EXISTING	1953	NO	JUN 78

MISSISSIPPI

UNIT NUMBER	NAMEPLATE RATING-MW	UNIT TYPE	PRIMARY FUEL	ALTERNATIVE FUEL	STATUS	DATE	JOINTLY OWNED	LAST UPDATE		
MID SO:MISSISSIPPI POWER & LIGHT CO										
PLANT: DELTA	COUNTY: BOLIVAR	2	110.0	ST	GAS	OIL	EXISTING	1953	NO	JUN 78
PLANT: NATCHEZ	COUNTY: ADAMS	1	66.0	ST	GAS	OIL	EXISTING	1951	NO	JUN 78
PLANT: BROWN, REX	COUNTY: HINDS	1	35.0	ST	GAS	OIL	EXISTING	1948	NO	JUN 78
		2	44.0	ST	GAS	NONE	EXISTING	1949	NO	JUN 78
		3	66.0	ST	GAS	OIL	EXISTING	1951	NO	JUN 78
		4	239.0	ST	GAS	OIL	EXISTING	1959	NO	JUN 78
		GT1	10.0	GT	FO2	NONE	EXISTING	1968	NO	JUN 78
PLANT: GRAND GULF	COUNTY: CLAIBORNE	1	1302.0	NB	URAN	NONE	PROJECTD	1981	NO	DEC 79
		2	1302.0	NB	URAN	NONE	PROJECTD	1984	NO	DEC 79
PLANT: ANDRUS	COUNTY: WASHINGTON	1	781.0	ST	OIL	NONE	EXISTING	1975	NO	JUN 78
PLANT: DESOTO	COUNTY: DE SOTO	1	700.0	ST	COAL	NONE	PROJECTD	1988	NO	DEC 79
		1	50.0	GT	OIL	NONE	PROJECTD	1983	NO	DEC 79
		2	700.0	ST	COAL	NONE	PROJECTD	1994	NO	DEC 79
		2	50.0	GT	OIL	NONE	PROJECTD	1984	NO	DEC 79
		3	50.0	GT	OIL	NONE	PROJECTD	1987	NO	DEC 79
SO CO:MISSISSIPPI POWER CO										
PLANT: EATON	COUNTY: FORREST	1	26.0	ST	OIL	GAS	EXISTING	1945	NO	JUL 76
		2	26.0	ST	OIL	GAS	EXISTING	1947	NO	JUL 76
		3	26.0	ST	OIL	GAS	EXISTING	1949	NO	JUL 76
PLANT: STANDARD GIL	COUNTY: JACKSON	GT1	17.0	GT	UNK	UNK	EXISTING	1967	NO	JUN 76
		GT2	17.0	GT	UNK	UNK	EXISTING	1967	NO	JUN 76
PLANT: SWEATT	COUNTY: LAUDERDALE	1	46.0	ST	OIL	GAS	EXISTING	1951	NO	JUL 76
		2	49.0	ST	OIL	GAS	EXISTING	1953	NO	JUL 76
		GT1	42.0	GT	UNK	UNK	EXISTING	1971	NO	JUN 76
PLANT: WATSON	COUNTY: HARRISON	1	93.7	ST	GAS	OIL	EXISTING	1957	NO	JUN 78
		2	93.7	ST	GAS	OIL	EXISTING	1960	NO	JUN 78
		3	108.8	ST	GAS	OIL	EXISTING	1962	NO	JUN 78
		4	299.2	ST	COAL	GAS	EXIST. NG	1968	NO	JUN 78
		5	578.0	ST	COAL	UNK	EXISTING	1973	NO	JUN 78
		GT1	41.9	GT	GAS	OIL	EXISTING	1970	NO	JUN 78
PLANT: DANIEL, VICTOR J	COUNTY: JACKSON	1	548.0	ST	OIL	NONE	EXISTING	1977	YES	OCT 77
		2	548.0	ST	COAL	OIL	PROJECTD	1981	YES	DEC 79
PLANT: UNDESIGNATED SITE A	COUNTY:	1	548.0	ST	COAL	UNK	CANCELLED		NO	OCT 77

MISSISSIPPI

UNIT NAME	PLATE NUMBER	RATING-MW	UNIT TYPE	PRIMARY FUEL	ALTERNATIVE FUEL	STATUS	DATE	JOINTLY OWNED	LAST UPDATE
OXFORD ELECTRIC DEPT									
PLANT: OXFORD									
COUNTY: OKTIBEHEHA									
	1	0.5	IC	OIL	GAS	EXISTING	1958	NO	JAN 80
SOUTH MISSISSIPPI ELEC PWR ASSN									
PLANT: BENNDALE									
COUNTY: GEORGE									
	1	15.0	GT	NG	NONE	EXISTING	1969	NO	OCT 77
PLANT: MOSELLE									
COUNTY: JONES									
	1	59.0	ST	GAS	FO6	EXISTING	1970	NO	OCT 77
	2	59.0	ST	GAS	FO6	EXISTING	1970	NO	OCT 77
	3	59.0	ST	GAS	FO6	EXISTING	1970	NO	OCT 77
PLANT: PAULDING									
COUNTY: JASPER									
	1	20.0	GT	FO2	NONE	EXISTING	1971	NO	OCT 77
PLANT: MORROW									
COUNTY: LAMAR									
	1	180.0	ST	COAL	NONE	EXISTING	1978	NO	JUN 79
	2	201.8	ST	COAL	NONE	EXISTING	1978	NO	JUN 79
TENNESSEE VALLEY AUTHORITY									
PLANT: YELLOW CREEK									
COUNTY: TISHOMINGO									
	1	1375.0	NP	URAN	NONE	PROJECTD	1985	NO	DEC 79
	2	1375.0	NP	URAN	NONE	PROJECTD	1988	NO	DEC 79
YAZOO CITY PUBLIC SERVICE COMM									
PLANT: YAZOO									
COUNTY: YAZOO									
	1	16.5	IC	GAS	OIL	EXISTING	1969	YES	OCT 79
	GT1	12.5	GT	GAS	OIL	EXISTING	1969	YES	OCT 79
MISSOURI									
ALBANY CITY OF									
PLANT: ALBANY									
COUNTY: GENTRY									
	1	2.3	IC	OIL	NONE	EXISTING	1951	NO	OCT 79
	2	0.8	IC	OIL	NONE	EXISTING	1969	NO	OCT 79
	3	0.4	IC	OIL	NONE	EXISTING	1954	NO	OCT 79
	4	0.3	IC	OIL	NONE	EXISTING	1946	NO	OCT 79
MID SO:ARKANSAS-MISSOURI POWER CO									
PLANT: HILL, JIM									
COUNTY: DUNKLIN									
	1	33.0	ST	GAS	FO6	EXISTING	1950	NO	OCT 77

MISSOURI

UNIT NUMBER	NAMEPLATE RATING-MW	UNIT TYPE	PRIMARY FUEL	ALTERNATIVE FUEL	STATUS	DATE	JOINTLY OWNED	LAST UPDATE
ASSOCIATED ELECTRIC COOP. INC								
PLANT: NEW MADRID COUNTY: NEW MADRID								
1	600.0	ST	COAL	NONE	EXISTING	1972	NO	JUN 76
2	600.0	ST	COAL	NONE	EXISTING	1977	NO	OCT 77
PLANT: THOMAS HILL COUNTY: RANDOLPH								
1	180.0	ST	COAL	NONE	EXISTING	1966	NO	JUN 76
2	303.0	ST	COAL	NONE	EXISTING	1969	NO	JUN 76
3	670.0	ST	COAL	NONE	PROJECTD	1982	NO	JUL 79
PLANT: UNIONVILLE COUNTY: PUTNAM								
1	23.0	GT	OIL	NONE	EXISTING	1976	NO	APR 77
2	23.0	GT	OIL	NONE	EXISTING	1976	NO	APR 77
BETHANY, CITY OF MUN LT & WAT								
PLANT: BETHANY COUNTY: HARRISON								
1	0.7	IC	FO2	NONE	EXISTING	1945	NO	JUN 78
2	1.0	IC	FO2	UNK	EXISTING	1948	NO	JUN 78
3	2.0	IC	FO2	NG	EXISTING	1958	NO	JUN 78
4	2.0	IC	FO2	NG	EXISTING	1968	NO	JUN 78
BUTLER LIGHT & WATER SERVICE								
PLANT: BUTLER COUNTY: BATES								
1	3.8	IC	OIL	GAS	EXISTING	1929	NO	OCT 79
2	0.7	IC	OIL	GAS	EXISTING	1938	NO	OCT 79
3	0.8	IC	OIL	GAS	EXISTING	1946	NO	OCT 79
4	0.1	IC	OIL	GAS	EXISTING	1952	NO	OCT 79
5	0.1	IC	OIL	GAS	EXISTING	1959	NO	OCT 79
CALIFORNIA BD OF PUBLIC WORKS								
PLANT: CALIFORNIA COUNTY: MONITEAU								
1-3	1.0	IC	OIL	NONE	RETIRED	1977	NO	JUN 77
CAMERON MUN LT & WATER DEPT								
PLANT: CAMERON COUNTY: CLINTON								
1	1.0	IC	UNK	UNK	EXISTING	1932	NO	NOV 75
2	1.0	IC	UNK	UNK	EXISTING	1924	NO	NOV 75
3	1.0	IC	UNK	UNK	EXISTING	1960	NO	NOV 75
4	1.0	IC	UNK	UNK	EXISTING	1929	NO	NOV 75
5	1.0	IC	UNK	UNK	EXISTING	1949	NO	NOV 75

MISSOURI

UNIT NAMEPLATE	UNIT RATING-MW	UNIT TYPE	PRIMARY FUEL	ALTERNATIVE FUEL	STATUS	DATE	JOINTLY OWNED	LAST UPDATE
CAMPELL LT & PWR PLANT: CAMPBELL								
COUNTY: CLAY								
	1	0.2	IC	OIL	GAS	EXISTING	1935	NO OCT 79
	2	0.2	IC	OIL	GAS	EXISTING	1931	NO OCT 79
	3	0.6	IC	OIL	GAS	EXISTING	1954	NO OCT 79
	4	0.3	IC	OIL	GAS	EXISTING	1947	NO OCT 79
CARROLLTON MUNICIPAL UTILITIES PLANT: CARROLLTON								
COUNTY: CARROLL								
	1	0.4	IC	GAS	OIL	EXISTING	1941	NO OCT 79
	2	0.4	IC	GAS	OIL	EXISTING	1941	NO OCT 79
	3	0.8	IC	GAS	OIL	EXISTING	1947	NO OCT 79
	4	1.8	IC	GAS	OIL	EXISTING	1963	NO OCT 79
	5	0.9	IC	GAS	OIL	EXISTING	1951	NO OCT 79
	6	1.5	IC	GAS	OIL	EXISTING	1956	NO OCT 79
	7	2.5	IC	GAS	OIL	EXISTING	1959	NO OCT 79
	8	4.0	IC	GAS	OIL	EXISTING	1966	NO OCT 79
	9	4.1	IC	GAS	OIL	EXISTING	1970	NO OCT 79
CARTHAGE WATER & ELEC PLANT PLANT: CARTHAGE								
COUNTY:								
	6	2.0	IC	GAS	OIL	EXISTING	1946	NO OCT 77
	7	2.0	IC	GAS	OIL	EXISTING	1949	NO APR 77
	8	3.0	IC	GAS	OIL	EXISTING	1952	NO APR 77
	9	4.0	IC	GAS	OIL	EXISTING	1957	NO APR 77
	10	6.0	IC	GAS	OIL	EXISTING	1965	NO APR 77
	11	4.0	IC	GAS	OIL	EXISTING	1970	NO APR 77
	12	4.0	IC	GAS	OIL	EXISTING	1971	NO APR 77
	13	6.0	IC	NG	FO2	EXISTING	1976	NO OCT 77
	14	6.0	IC	NG	FO2	EXISTING	1976	NO OCT 77
	15	22.0	GT	OIL	NONE	PROJECTD	1985	NO JUN 78
CENTRAL ELECTRIC POWER COOP PLANT: CHAMOIS								
COUNTY: OSAGE								
	1	15.0	ST	COAL	NONE	EXISTING	1953	NO OCT 77
	2	44.0	ST	COAL	NONE	EXISTING	1960	NO OCT 77
CHILLICOTHE MUNICIPAL UTILITIES PLANT: CHILLICOTHE								
COUNTY: LIVINGSTON								
	3	2.0	ST	UNK	UNK	EXISTING	1929	NO NOV 75
	4	3.0	ST	UNK	UNK	EXISTING	1939	NO NOV 75
	5	5.0	ST	UNK	UNK	EXISTING	1949	NO NOV 75
	6	6.0	ST	UNK	UNK	EXISTING	1958	NO NOV 75

MISSOURI

UNIT NUMBER	NAMEPLATE RATING-MW	UNIT TYPE	PRIMARY FUEL	ALTERNATIVE FUEL	STATUS	DATE	JOINTLY OWNED	LAST UPDATE
COLUMBIA WATER & LIGHT DEPT PLANT: COLUMBIA								
COUNTY: BOONE								
1	5.0	ST	COAL	NONE	STANDBY	1938	NO	MAR 77
2	9.0	ST	COAL	NONE	EXISTING	1947	NO	JUN 78
4	5.0	ST	COAL	NONE	EXISTING	1929	NO	JUN 78
5	19.0	ST	COAL	NONE	EXISTING	1957	NO	JUN 78
6	13.0	GT	GAS	OIL	EXISTING	1963	NO	JUN 78
7	29.0	ST	COAL	FO2	EXISTING	1965	NO	JUN 78
8	41.0	ST	GAS	OIL	EXISTING	1970	NO	JUN 78
GT1	30.0	GT	OIL	NONE	PROJECTD	1981	NO	JUL 79
GT2	30.0	GT	OIL	NONE	PROJECTD	1985	NO	JUL 79
GT3	30.0	GT	OIL	NONE	PROJECTD	1988	NO	JUN 76
EMPIRE DISTRICT ELECTRIC CO PLANT: ASBURY								
COUNTY: JASPER								
1	213.0	ST	COAL	NONE	EXISTING	1970	NO	OCT 77
2	300.0	ST	COAL	NONE	CANCELLD		NO	JAN 79
PLANT: EMPIRE ENERGY CENTER								
COUNTY: JASPER								
1	89.6	GT	OIL	NONE	EXISTING	1978	NO	JAN 79
PLANT: OZARK BEACH								
COUNTY: TANEY								
1	4.0	HY	WATER	NONE	EXISTING	1931	NO	OCT 77
2	4.0	HY	WATER	NONE	EXISTING	1931	NO	OCT 77
3	4.0	HY	WATER	NONE	EXISTING	1931	NO	OCT 77
4	4.0	HY	WATER	NONE	EXISTING	1931	NO	OCT 77
PLANT: EMPIRE ENERGY CENTER								
COUNTY: JASPER								
2	129.0	GT	OIL	NONE	PROJECTD	1981	NO	JUN 78
FAYETTE WATER & LIGHT PLANT PLANT: FAYETTE								
COUNTY: HOWARD								
5	1.0	IC	UNK	UNK	EXISTING	1960	NO	NOV 75
6	1.0	IC	UNK	UNK	EXISTING	1960	NO	NOV 75
7	1.0	IC	UNK	UNK	EXISTING	1962	NO	NOV 75
FULTON, CITY OF (MO) PLANT: FULTON								
COUNTY: CALLAWAY								
1	1.0	ST	COAL	NG	SHUTDOWN	1935	NO	OCT 77
2	2.0	ST	COAL	NG	SHUTDOWN	1940	NO	OCT 77
3	3.0	ST	COAL	NG	SHUTDOWN	1949	NO	OCT 77
4	6.0	ST	COAL	NG	SHUTDOWN	1959	NO	OCT 77
GT4	20.0	GT	NG	FO2	EXISTING	1972	NO	OCT 77
IC1	4.0	IC	NG	FO2	EXISTING	1966	NO	OCT 77
IC2	4.0	IC	NG	FO2	EXISTING	1966	NO	OCT 77
IC3	6.0	IC	NG	FO2	EXISTING	1975	NO	OCT 77

MISSOURI

UNIT NUMBER	NAMEPLATE RATING-MW	UNIT TYPE	PRIMARY FUEL	ALTERNATIVE FUEL	STATUS	DATE	JOINTLY OWNED	LAST UPDATE
GALLATIN LIGHT & WATER WORKS								
PLANT: GALLATIN COUNTY: DAVIESS								
1	0.1	IC	FO2	NONE	EXISTING	1936	NO	JUN 78
2	0.2	IC	FO2	UNK	EXISTING	1939	NO	JUN 78
3	0.2	IC	FO2	UNK	EXISTING	1947	NO	JUN 78
4	0.3	IC	FO2	UNK	EXISTING	1947	NO	JUN 78
5	1.1	IC	FO2	UNK	EXISTING	1960	NO	JUN 78
HANNIBAL BOARD OF PUBLIC WORKS								
PLANT: HANNIBAL COUNTY: MARION								
1	8.0	ST	COAL	NONE	SHUTDOWN	1936	NO	OCT 77
2	10.0	ST	COAL	NONE	SHUTDOWN	1951	NO	OCT 77
3	17.0	ST	COAL	NONE	SHUTDOWN	1937	NO	OCT 77
HARRISONVILLE, CITY OF								
PLANT: HARRISONVILLE COUNTY: CASS								
1	2.5	IC	OIL	GAS	EXISTING	1963	NO	JAN 80
2	4.0	IC	OIL	GAS	EXISTING	1968	NO	JAN 80
3	0.7	IC	OIL	GAS	EXISTING	1947	NO	JAN 80
4	0.8	IC	OIL	GAS	EXISTING	1953	NO	JAN 80
5	1.2	IC	OIL	GAS	EXISTING	1956	NO	JAN 80
6	6.0	IC	OIL	GAS	EXISTING	1974	NO	JAN 80
HIGGINSVILLE CITY OF								
PLANT: HIGGINSVILLE COUNTY: LAFAYETTE								
1	0.8	IC	OIL	NONE	EXISTING	1945	NO	OCT 79
2	1.7	IC	OIL	NONE	EXISTING	1947	NO	OCT 79
INDEPENDENCE, CITY OF (MO)								
PLANT: BLUE VALLEY COUNTY: JACKSON								
1	25.0	ST	GAS	COAL	EXISTING	1958	NO	JUN 78
2	25.0	ST	GAS	COAL	EXISTING	1958	NO	JUN 78
3	65.0	ST	GAS	COAL	EXISTING	1965	NO	JUN 78
GT1	61.0	GT	NG	FO2	EXISTING	1976	NO	JUN 78
PLANT: JACKSON SQUARE COUNTY: JACKSON								
1	18.0	GT	FO2	NONE	EXISTING	1969	NO	JUN 78
2	18.0	GT	FO2	NONE	EXISTING	1969	NO	JUN 78
PLANT: STATION H COUNTY: JACKSON								
1	20.0	GT	GAS	FO2	EXISTING	1972	NO	JUN 78
2	24.0	GT	FO2	GAS	EXISTING	1974	NO	JUN 78
PLANT: STATION I COUNTY: JACKSON								
1	20.0	GT	FO2	NONE	EXISTING	1972	NO	JUN 78
2	20.0	GT	FO2	NONE	EXISTING	1972	NO	JUN 78

MISSOURI

UNIT NUMBER	NAMEPLATE RATING-MW	UNIT TYPE	PRIMARY FUEL	ALTERNATIVE FUEL	STATUS	DATE	JOINTLY OWNED	LAST UPDATE
JACKSON POWER & LIGHT DEPT (MO)								
PLANT: JACKSON COUNTY: JACKSON								
1	9.8	IC	OIL	GAS	EXISTING	1963	NO	JAN 80
2	9.6	IC	OIL	GAS	EXISTING	1963	NO	JAN 80
KAHOKA MUNICIPAL POWER PLANT								
PLANT: KABOKA COUNTY: CLARK								
3	1.0	IC	UNK	UNK	EXISTING	1941	NO	NOV 75
5	1.0	IC	UNK	UNK	EXISTING	1947	NO	NOV 75
6	1.0	IC	UNK	UNK	EXISTING	1952	NO	NOV 75
7	1.0	IC	UNK	UNK	EXISTING	1956	NO	NOV 75
8	2.0	IC	UNK	UNK	EXISTING	1969	NO	NOV 75
KANSAS CITY POWER & LIGHT CO								
PLANT: GRAND AVE COUNTY: JACKSON								
1	12.0	ST	GAS	OIL	EXISTING	1949	NO	OCT 77
5	10.0	ST	COAL	GAS	EXISTING	1929	NO	OCT 77
7	35.0	ST	COAL	GAS	EXISTING	1930	NO	OCT 77
8	30.0	ST	COAL	GAS	EXISTING	1936	NO	OCT 77
9	40.0	ST	COAL	GAS	EXISTING	1948	NO	JUL 75
PLANT: HAWTHORN COUNTY: JACKSON								
1	69.0	ST	COAL	GAS	EXISTING	1951	NO	JUL 75
2	69.0	ST	COAL	GAS	EXISTING	1951	NO	JUL 75
3	113.0	ST	COAL	GAS	EXISTING	1953	NO	JUL 75
4	143.0	ST	COAL	GAS	EXISTING	1955	NO	JUL 75
5	515.0	ST	COAL	GAS	EXISTING	1969	NO	JUL 75
PLANT: MONTROSE COUNTY: HENRY								
1	188.0	ST	COAL	NONE	EXISTING	1958	NO	JUL 75
2	188.0	ST	COAL	NONE	EXISTING	1960	NO	JUL 75
3	188.0	ST	COAL	NONE	EXISTING	1964	NO	JUL 75
PLANT: NORTHEAST COUNTY: JACKSON								
1	35.0	ST	GAS	OIL	EXISTING	1940	NO	OCT 77
2	23.0	ST	GAS	OIL	EXISTING	1920	NO	OCT 77
4	30.0	ST	GAS	OIL	EXISTING	1922	NO	OCT 77
5	30.0	ST	GAS	OIL	EXISTING	1925	NO	OCT 77
7	15.0	ST	GAS	OIL	EXISTING	1938	NO	OCT 77
11	50.0	GT	OIL	NONE	EXISTING	1972	NO	JUL 75
12	51.0	GT	OIL	NONE	EXISTING	1972	NO	JUL 75
13	65.0	GT	OIL	NONE	EXISTING	1976	NO	JAN 77
14	65.0	GT	OIL	NONE	EXISTING	1976	NO	JAN 77
15	58.0	GT	OIL	NONE	EXISTING	1975	NO	FEB 76
16	58.0	GT	OIL	NONE	EXISTING	1975	NO	FEB 76
17	65.0	GT	OIL	NONE	EXISTING	1977	NO	OCT 77
18	65.0	GT	OIL	NONE	EXISTING	1977	NO	OCT 77
PLANT: IATAN COUNTY: PLATTE								
1	726.0	ST	COAL	NONE	PROJECTD	1980	YES	JUL 79

MISSOURI

UNIT NUMBER	NAMEPLATE RATING-MW	UNIT TYPE	PRIMARY FUEL	ALTERNATIVE FUEL	STATUS	DATE	JOINTLY OWNED	LAST UPDATE		
KANSAS CITY POWER & LIGHT CO										
PLANT: IATAN	COUNTY: PLATTE	2	726.0	ST	COAL	NONE	PROJECTD	1987	NO	JUN 78
PLANT: RIVERSIDE	COUNTY: CLAY	1	279.0	GT	OIL	NONE	CANCELLED		NO	JAN 79
KENNETT BOARD OF PUBLIC WORKS										
PLANT: KENNETT	COUNTY: DUNKLIN	1	9.6	IC	OIL	NONE	EXISTING	1975	NO	JAN 80
LA PLATA ELECTRIC ASSN, THE										
PLANT: LA PLATA	COUNTY: MACON	1	1.0	IC	UNK	UNK	EXISTING	1938	NO	NOV 75
		2	1.0	IC	UNK	UNK	EXISTING	1938	NO	NOV 75
		3	1.0	IC	UNK	UNK	EXISTING	1947	NO	NOV 75
		4	1.0	IC	UNK	UNK	EXISTING	1953	NO	NOV 75
		5	1.0	IC	UNK	UNK	EXISTING	1960	NO	NOV 75
M & A ELECTRIC POWER COOPERATIVE										
PLANT: GREEN FOREST	COUNTY: BUTLER	1	2.4	IC	NG	FO2	EXISTING	1951	NO	JUN 78
		2	2.4	IC	OIL	GAS	EXISTING	1951	NO	JUN 78
		3	2.4	IC	OIL	GAS	EXISTING	1951	NO	JUN 78
		4	2.4	IC	OIL	GAS	EXISTING	1951	NO	JUN 78
MACON ELECTRIC COOPERATIVE										
PLANT: MOBILE	COUNTY: MACON	1	1.0	IC	UNK	UNK	RETIRED		NO	OCT 77
MACON MUNICIPAL UTILITIES										
PLANT: MACON	COUNTY: MACON	1	2.0	IC	UNK	UNK	EXISTING	1962	NO	NOV 75
		2	5.0	IC	UNK	UNK	EXISTING	1968	NO	NOV 75
		3	5.0	IC	UNK	UNK	EXISTING	1971	NO	NOV 75
MALDEN, CITY OF										
PLANT: MALDEN	COUNTY: DUNKLIN	1	1.4	IC	GAS	OIL	EXISTING	1951	NO	OCT 79
		2	0.4	IC	GAS	OIL	EXISTING	1937	NO	OCT 79
		3	0.6	IC	GAS	OIL	EXISTING	1941	NO	OCT 79
		4	1.0	IC	GAS	OIL	EXISTING	1947	NO	OCT 79

MISSOURI

UNIT NUMBER	NAMEPLATE RATING-MW	UNIT TYPE	PRIMARY FUEL	ALTERNATIVE FUEL	STATUS	DATE	JOINTLY OWNED	LAST UPDATE
MALDEN, CITY OF								
PLANT: MALDEN COUNTY: DUNKLIN								
5	1.4	IC	GAS	OIL	EXISTING	1957	NO	OCT 79
6	2.1	IC	GAS	OIL	EXISTING	1963	NO	OCT 79
7	2.9	IC	GAS	OIL	EXISTING	1973	NO	OCT 79
8	4.3	IC	GAS	OIL	EXISTING	1973	NO	OCT 79
MARCELINE MUN UTILITIES, CITY OF								
PLANT: MARCELINE COUNTY: LINN								
1	1.0	IC	UNK	UNK	EXISTING	1955	NO	NOV 75
2	3.0	IC	UNK	UNK	EXISTING	1962	NO	NOV 75
3	1.0	IC	UNK	UNK	EXISTING	1959	NO	NOV 75
4	5.0	IC	UNK	UNK	EXISTING	1968	NO	NOV 75
5	1.0	IC	UNK	UNK	EXISTING	1946	NO	NOV 75
MARSHALL MUNICIPAL UTILITIES (MO)								
PLANT: MARSHALL COUNTY: SALINE								
1	2.0	ST	COAL	NONE	EXISTING	1936	NO	JUL 75
2	3.0	ST	COAL	NONE	EXISTING	1941	NO	JUL 75
3	4.0	ST	GAS	OIL	EXISTING	1948	NO	JUL 75
4	6.0	ST	GAS	COAL	EXISTING	1954	NO	JUL 75
5	17.0	ST	GAS	COAL	EXISTING	1967	NO	JUL 75
GT1	15.0	GT	OIL	GAS	EXISTING	1972	NO	JUL 75
MEMPHIS LT GAS & WTR DIVISION								
PLANT: MEMPHIS COUNTY: SCOTLAND								
1	1.0	IC	UNK	UNK	EXISTING	1972	NO	NOV 75
2	1.0	IC	UNK	UNK	EXISTING	1934	NO	NOV 75
3	1.0	IC	UNK	UNK	EXISTING	1945	NO	NOV 75
4	1.0	IC	UNK	UNK	EXISTING	1946	NO	NOV 75
5	1.0	IC	UNK	UNK	EXISTING	1951	NO	NOV 75
6	1.0	IC	UNK	UNK	EXISTING	1957	NO	NOV 75
7	1.0	IC	UNK	UNK	EXISTING	1960	NO	NOV 75
8	1.0	IC	UNK	UNK	EXISTING	1966	NO	NOV 75
9	1.0	IC	UNK	UNK	EXISTING	1972	NO	NOV 75
MISSOURI POWER & LIGHT COMPANY								
PLANT: JEFFERSON CITY COUNTY: COLE								
1	3.0	ST	UNK	UNK	RETIRED		NO	JUN 78
2	6.0	ST	UNK	UNK	RETIRED		NO	JUN 78
GT1	68.9	GT	OIL	UNK	EXISTING	1974	NO	JAN 79
PLANT: KIRKSVILLE COUNTY: ADAIR								
1	15.0	GT	GAS	NONE	EXISTING	1967	NO	JUN 78

MISSOURI

	UNIT NUMBER	NAMEPLATE RATING-MW	UNIT TYPE	PRIMARY FUEL	ALTERNATIVE FUEL	STATUS	DATE	JOINTLY OWNED	LAST UPDATE
MISSOURI POWER & LIGHT COMPANY									
PLANT: LA GRANGE									
	COUNTY: LEWIS								
	1	1.0	IC	FO2	NONE	EXISTING	1948	NO	JUN 78
PLANT: MEXICO	COUNTY: AUDRAIN								
	1	9.0	ST	GAS	NONE	EXISTING	1949	NO	JUN 78
	2	10.0	ST	GAS	NONE	EXISTING	1950	NO	JUN 78
PLANT: MOBERLY	COUNTY: RANDOLPH								
	1	1.0	IC	FO2	NONE	EXISTING	1948	NO	JUN 78
	2	1.0	IC	FO2	NONE	EXISTING	1948	NO	JUN 78
PLANT: PORTABLE	COUNTY: LINN								
	1	1.0	IC	FO2	NONE	EXISTING	1958	NO	JUN 78
PLANT: MONTGOMERY	COUNTY: MONTGOMERY								
	1	1.0	IC	FO2	NONE	EXISTING	1948	NO	JUN 78
PLANT: CANTON	COUNTY: LEWIS								
	3	1.0	IC	FO2	GAS	EXISTING	1963	NO	JUN 78
	4	1.0	IC	FO2	NONE	EXISTING	1944	NO	JUN 78
	5	1.0	IC	FO2	NONE	EXISTING	1945	NO	JUN 78
	6	1.0	IC	FO2	GAS	EXISTING	1970	NO	JUN 78
	7	1.0	IC	FO2	GAS	EXISTING	1970	NO	JUN 78
MISSOURI PUBLIC SERVICE CO									
PLANT: CLINTON	COUNTY: HENRY								
	3	5.0	ST	GAS	NONE	RETIRED	1979	NO	JUN 78
	4	8.0	ST	GAS	NONE	EXISTING	1948	NO	JUN 78
PLANT: NEVADA	COUNTY: VERNON								
	1	27.0	GT	OIL	NONE	EXISTING	1974	NO	JUL 75
PLANT: GREEN, RALPH	COUNTY: CASS								
	1	25.0	ST	GAS	COAL	EXISTING	1954	NO	JUN 78
	2	25.0	ST	GAS	COAL	EXISTING	1958	NO	JUN 78
PLANT: SEDALIA	COUNTY: PETTIS								
	3	8.0	ST	GAS	OIL	EXISTING	1950	NO	JUN 78
PLANT: SIBLEY	COUNTY: JACKSON								
	1	54.0	ST	COAL	NONE	EXISTING	1960	NO	JUN 78
	2	50.0	ST	COAL	NONE	EXISTING	1962	NO	JUN 78
	3	419.0	ST	COAL	NONE	EXISTING	1969	NO	JUN 78
PLANT: GREENWOOD	COUNTY: JACKSON								
	1	65.0	GT	OIL	NONE	EXISTING	1975	NO	JUN 78
	2	65.0	GT	OIL	NONE	EXISTING	1975	NO	JUN 78
	3	65.0	GT	FO2	NONE	EXISTING	1977	NO	JUN 77
	4	68.0	GT	OIL	NONE	EXISTING	1979	NO	MAR 80
	5	80.0	GT	OIL	NONE	PROJECTD	1981	NO	JUN 76
	6	115.0	GT	OIL	NONE	PROJECTD	1983	NO	JUN 76
PLANT: KCI	COUNTY: PLATTE								
	1	20.0	GT	GAS	FO2	EXISTING	1977	NO	JUN 78
	2	20.0	GT	GAS	FO2	EXISTING	1977	NO	JUN 78
PLANT: RIDGEWAY	COUNTY: HICKORY								
	1	1.0	IC	OIL	NONE	EXISTING	1951	NO	JUL 77

MISSOURI

UNIT NUMBER	NAMEPLATE RATING-MW	UNIT TYPE	PRIMARY FUEL	ALTERNATIVE FUEL	STATUS	DATE	JOINTLY OWNED	LAST UPDATE
MISSOURI PUBLIC SERVICE CO								
PLANT: PLANT X COUNTY:								
1	100.0	ST	COAL	NONE	PROJECTD	1988	NO	JAN 79
1	90.0	GT	FO2	UNK	PROJECTD	1984	NO	JUL 79
2	90.0	GT	FO2	UNK	PROJECTD	1986	NO	JUL 79
MISSOURI UTILITIES COMPANY								
PLANT: CHARLESTON COUNTY: MISSISSIPPI								
1	1.0	IC	OIL	NONE	EXISTING	1948	NO	JAN 80
2	1.0	IC	OIL	NONE	EXISTING	1948	NO	JAN 80
PLANT: VIADUCT COUNTY: CAPE GIRARDEAU								
1	30.6	GT	GAS	NONE	EXISTING	1967	NO	JAN 80
MONROE, CITY OF MUN LIGHT PLANT								
PLANT: MONROE COUNTY: MONROE								
1	1.0	IC	UNK	UNK	EXISTING	1942	NO	NOV 75
2	1.0	IC	UNK	UNK	EXISTING	1964	NO	NOV 75
3	1.0	IC	UNK	UNK	EXISTING	1958	NO	NOV 75
4	1.0	IC	UNK	UNK	EXISTING	1967	NO	NOV 75
5	1.0	IC	UNK	UNK	EXISTING	1946	NO	NOV 75
6	2.0	IC	UNK	UNK	EXISTING	1971	NO	NOV 75
N W ELECTRIC POWER COOP, INC								
PLANT: MISSOURI CITY COUNTY: CLAY								
1	20.0	ST	COAL	OIL	RETIRED		NO	OCT 77
2	20.0	ST	COAL	OIL	RETIRED		NO	OCT 77
NEW MADRID MUN LT & PWR SYSTEM								
PLANT: NEW MADRID COUNTY: NEW MADRID								
1	1.1	IC	OIL	NONE	EXISTING	1947	NO	JAN 80
2	0.4	IC	OIL	NONE	EXISTING	1938	NO	JAN 80
3	0.7	IC	OIL	NONE	EXISTING	1959	NO	JAN 80
4	2.6	IC	OIL	NONE	EXISTING	1963	NO	JAN 80
NORTHEAST MISSOURI ELEC PWR COOP								
PLANT: SOUTH RIVER STATION COUNTY: MARION								
1	7.5	ST	COAL	NONE	EXISTING	1952	NO	OCT 77
2	7.5	ST	COAL	NONE	EXISTING	1953	NO	OCT 77
IC1	2.0	IC	OIL	GAS	EXISTING	1949	NO	OCT 77
IC2	2.0	IC	OIL	GAS	EXISTING	1949	NO	OCT 77
IC3	2.0	IC	OIL	GAS	EXISTING	1950	NO	OCT 77

MISSOURI

UNIT NUMBER	NAMEPLATE RATING-MW	UNIT TYPE	PRIMARY FUEL	ALTERNATIVE FUEL	STATUS	DATE	JOINTLY OWNED	LAST UPDATE
ODESSA CITY OF PLANT: ODESSA COUNTY: LAFAYETTE								
1	0.7	IC	OIL	GAS	EXISTING	1946	NO	OCT 79
2	0.3	IC	OIL	GAS	EXISTING	1939	NO	OCT 79
3	2.1	IC	OIL	GAS	EXISTING	1965	NO	OCT 79
4	0.6	IC	OIL	GAS	EXISTING	1950	NO	OCT 79
5	1.3	IC	OIL	GAS	EXISTING	1957	NO	OCT 79
OWENSVILLE MUNICIPAL UTILITIES PLANT: OWENSVILLE COUNTY: GASCONADE								
1	1.0	IC	UNK	UNK	EXISTING	1939	NO	NOV 75
2	1.0	IC	UNK	UNK	EXISTING	1939	NO	NOV 75
3	1.0	IC	UNK	UNK	EXISTING	1939	NO	NOV 75
4	1.0	IC	UNK	UNK	EXISTING	1947	NO	NOV 75
5	1.0	IC	UNK	UNK	EXISTING	1966	NO	NOV 75
PALMYRA, CITY OF BD OF PUB WORKS PLANT: PALMYRA COUNTY: MARION								
1	1.0	IC	UNK	UNK	EXISTING	1939	NO	NOV 75
2	1.0	IC	UNK	UNK	EXISTING	1959	NO	NOV 75
3	2.0	IC	UNK	UNK	EXISTING	1966	NO	NOV 75
4	1.0	IC	UNK	UNK	EXISTING	1959	NO	NOV 75
5	1.0	IC	UNK	UNK	EXISTING	1970	NO	NOV 75
6	2.0	IC	UNK	UNK	EXISTING	1971	NO	NOV 75
PATTONSBURG MUN LIGHT PLANT PLANT: PATTONSBURG COUNTY: DAVIESS								
1	1.0	IC	UNK	UNK	EXISTING	1935	NO	NOV 75
2	1.0	IC	UNK	UNK	EXISTING	1935	NO	NOV 75
3	1.0	IC	UNK	UNK	EXISTING	1948	NO	NOV 75
4	1.0	IC	UNK	UNK	EXISTING	1955	NO	NOV 75
PRINCETON, CITY OF MUN LT PLANT PLANT: PRINCETON COUNTY: MERCER								
1	1.0	IC	UNK	UNK	RETIRED	1978	NO	NOV 75
2	1.0	IC	UNK	UNK	RETIRED	1978	NO	NOV 75
3	1.0	IC	UNK	UNK	RETIRED	1978	NO	NOV 75
RICH HILL CITY OF PLANT: RICH HILL COUNTY: BATES								
1	0.2	IC	OIL	GAS	EXISTING	1934	NO	OCT 79
2	0.2	IC	OIL	GAS	EXISTING	1935	NO	OCT 79

MISSOURI

UNIT NUMBER	NAMEPLATE RATING-MW	UNIT TYPE	PRIMARY FUEL	ALTERNATIVE FUEL	STATUS	DATE	JOINTLY OWNED	LAST UPDATE
RICH HILL CITY OF PLANT: RICH HILL								
COUNTY: BATES								
3	0.2	IC	OIL	GAS	EXISTING	1949	NO	OCT 79
4	0.5	IC	OIL	GAS	EXISTING	1956	NO	OCT 79
ROCK PORT BD F PUBLIC WORKS PLANT: ROCKPORT								
COUNTY: ATCHISON								
1	1.1	IC	OIL	GAS	EXISTING	1963	NO	JAN 80
2	1.1	IC	OIL	GAS	EXISTING	1963	NO	JAN 80
3	0.5	IC	OIL	GAS	EXISTING	1959	NO	JAN 80
4	0.4	IC	OIL	GAS	EXISTING	1959	NO	JAN 80
5	1.4	IC	OIL	GAS	EXISTING	1972	NO	JAN 80
6	1.4	IC	OIL	GAS	EXISTING	1972	NO	JAN 80
SHELBYNA, CITY OF MUN LT DEPT PLANT: SHELBYNA								
COUNTY: SHELBY								
1	1.0	IC	UNK	UNK	RETIRED	1975	NO	NOV 75
SHO ME POWER COOPERATIVE PLANT: NIANGUA								
COUNTY: CAMDEN								
1	1.5	HY	WATER	NONE	EXISTING	1930	NO	JUN 78
2	1.5	HY	WATER	NONE	EXISTING	1930	NO	JUN 78
SIKESTON BD OF MUN UTILITIES PLANT: COLEMAN, E. P.								
COUNTY: SCOTT								
1	6.3	ST	COAL	NONE	EXISTING	1959	NO	OCT 77
IC1	2.0	IC	OIL	NONE	EXISTING	1965	NO	OCT 77
IC2	2.3	IC	OIL	NONE	EXISTING	1967	NO	OCT 77
PLANT: COX, J. F.								
COUNTY: SCOTT								
1	0.9	IC	OIL	GAS	EXISTING	1937	NO	OCT 77
2	0.4	IC	OIL	GAS	EXISTING	1931	NO	OCT 77
3	2.2	IC	OIL	GAS	EXISTING	1946	NO	OCT 77
5	0.9	IC	OIL	GAS	EXISTING	1949	NO	OCT 78
6	0.2	IC	OIL	GAS	EXISTING	1940	NO	OCT 78
PLANT: SIKESTON								
COUNTY: SCOTT								
1	235.0	ST	COAL	UNK	PROJECTD	1981	NO	DEC 79
SOUTHWESTERN POWER ADM PLANT: STOCKTON								
COUNTY: CEDAR								
1	45.0	HY	WATER	NONE	EXISTING	1973	NO	NOV 77
PLANT: TABLE ROCK								
COUNTY: TANEY								
1	50.0	HY	WATER	NONE	EXISTING	1959	NO	NOV 77

MISSOURI

	UNIT NUMBER	NAMEPLATE RATING-MW	UNIT TYPE	PRIMARY FUEL	ALTERNATIVE FUEL	STATUS	DATE	JOINTLY OWNED	LAST UPDATE
SOUTHWESTERN POWER ADM									
PLANT: TABLE ROCK	COUNTY: TANEY								
	2	50.0	HY	WATER	NONE	EXISTING	1959	NO	NOV 77
	3	50.0	HY	WATER	NONE	EXISTING	1961	NO	NOV 77
	4	50.0	HY	WATER	NONE	EXISTING	1961	NO	NOV 77
PLANT: CLARENCE CANNON	COUNTY: RALLS								
	1	27.0	HY	WATER	NONE	PROJECTD	1982	NO	DEC 79
PLANT: HARRY TRUMAN	COUNTY: BENTON								
	1	27.0	PS	WATER	NONE	EXISTING	1979	NO	MAR 80
	2	27.0	PS	WATER	NONE	EXISTING	1979	NO	MAR 80
	3	27.0	PS	WATER	NONE	EXISTING	1979	NO	MAR 80
	4	27.0	PS	WATER	NONE	PROJECTD	1980	NO	FEB 80
SPRINGFIELD UTILITIES (MO)									
PLANT: JAMES RIVER	COUNTY: GREENE								
	1	22.0	ST	GAS	COAL	EXISTING	1957	NO	JUL 77
	2	22.0	ST	GAS	COAL	EXISTING	1957	NO	JUL 77
	3	44.0	ST	GAS	COAL	EXISTING	1960	NO	JUL 77
	4	60.0	ST	GAS	COAL	EXISTING	1964	NO	JUL 77
	5	105.0	ST	GAS	COAL	EXISTING	1970	NO	JUL 77
PLANT: MAIN STREET	COUNTY: GREENE								
	1	18.0	GT	OIL	NONE	EXISTING	1968	NO	JUL 77
PLANT: SOUTHWEST	COUNTY: GREENE								
	1	194.0	ST	COAL	NONE	EXISTING	1976	NO	JUL 77
	2	250.0	ST	COAL	NONE	PROJECTD	1985	NO	JUL 78
PLANT: UNSITED	COUNTY: GREENE								
		70.0	GT	OIL	NONE	PROJECTD	1982	NO	JUN 78
ST JOSEPH LIGHT & POWER CO									
PLANT: EDMOND STREET	COUNTY: BUCHANAN								
	4	21.0	ST	NG	FO6	EXISTING	1965	NO	JUN 78
	5	14.0	ST	NG	FO6	EXISTING	1963	NO	JUN 78
	7	16.0	ST	NG	FO6	EXISTING	1950	NO	JUN 78
PLANT: LAKE ROAD	COUNTY: BUCHANAN								
	1	23.0	ST	NG	FO6	EXISTING	1951	NO	JUN 78
	2	25.0	ST	COAL	FO6	EXISTING	1957	NO	JUN 78
	3	13.0	ST	NG	FO6	EXISTING	1962	NO	JUN 78
	4	90.0	ST	COAL	NG	EXISTING	1967	NO	JUN 78
	5	85.0	CW	NG	FO2	EXISTING	1974	NO	JUN 78
PLANT: BASE LOAD CAPACITY	COUNTY: BUCHANAN								
	1	150.0	UN	UNK	UNK	PROJECTD	1987	NO	JUL 78
	1	70.0	GT	OIL	UNK	PROJECTD	1983	NO	JUL 78

MISSOURI

UNIT NUMBER	NAMEPLATE RATING-MW	UNIT TYPE	PRIMARY FUEL	ALTERNATIVE FUEL	STATUS	DATE	JOINTLY OWNED	LAST UPDATE
TRENTON MUNICIPAL UTILITIES (MO)								
PLANT: TRENTON COUNTY: GRUNDY								
1	1.0	IC	OIL	NG	EXISTING	1937	NO	JUL 77
2	1.0	IC	OIL	NG	EXISTING	1937	NO	JUL 77
3	1.0	IC	OIL	NG	EXISTING	1937	NO	JUL 77
4	1.0	IC	OIL	NG	EXISTING	1945	NO	JUL 77
5	1.0	IC	OIL	NG	EXISTING	1948	NO	JUL 77
6	1.0	IC	OIL	NG	EXISTING	1958	NO	JUL 77
7	1.0	IC	OIL	NG	EXISTING	1966	NO	JUL 77
UNION ELECTRIC COMPANY (MO)								
PLANT: ASHLEY COUNTY: ST LOUIS CITY								
1	10.0	ST	OIL	NONE	EXISTING	1921	NO	JUN 78
7	20.0	ST	OIL	NONE	EXISTING	1917	NO	JUN 78
8	20.0	ST	OIL	NONE	EXISTING	1920	NO	JUN 78
9	20.0	ST	OIL	NONE	EXISTING	1920	NO	JUN 78
PLANT: HOWARD BEND COUNTY: ST LOUIS								
1	50.0	GT	FO2	NONE	EXISTING	1973	NO	JUN 78
PLANT: LABADIE COUNTY: FRANKLIN								
1	621.0	ST	COAL	NONE	EXISTING	1970	NO	JUN 78
2	621.0	ST	COAL	NONE	EXISTING	1971	NO	JUN 78
3	621.0	ST	COAL	NONE	EXISTING	1972	NO	JUN 78
4	621.0	ST	COAL	NONE	EXISTING	1973	NO	JUN 78
GT1	51.0	GT	OIL	NONE	CANCELLED		NO	FEB 80
GT2	51.0	GT	OIL	NONE	CANCELLED		NO	FEB 80
PLANT: MERAMEC COUNTY: ST LOUIS								
1	138.0	ST	COAL	GAS	EXISTING	1953	NO	JUN 78
2	138.0	ST	COAL	GAS	EXISTING	1954	NO	JUN 78
3	289.0	ST	COAL	GAS	EXISTING	1959	NO	JUN 78
4	359.0	ST	COAL	GAS	EXISTING	1961	NO	JUN 78
GT1	62.0	GT	FO2	NONE	EXISTING	1974	NO	JUN 78
GT2	51.0	GT	OIL	UNK	CANCELLED		NO	FEB 80
GT3	51.0	GT	OIL	UNK	CANCELLED		NO	JAN 79
PLANT: OSAGE COUNTY: MILLER								
1	22.0	HY	WATER	NONE	EXISTING	1931	NO	JUN 78
2	22.0	HY	WATER	NONE	EXISTING	1931	NO	JUN 78
3	22.0	HY	WATER	NONE	EXISTING	1931	NO	JUN 78
4	22.0	HY	WATER	NONE	EXISTING	1931	NO	JUN 78
5	22.0	HY	WATER	NONE	EXISTING	1931	NO	JUN 78
6	22.0	HY	WATER	NONE	EXISTING	1931	NO	JUN 78
7	22.0	HY	WATER	NONE	EXISTING	1953	NO	JUN 78
8	22.0	HY	WATER	NONE	EXISTING	1953	NO	JUN 78
9	2.0	HY	WATER	NONE	RETIRED		NO	JUL 76
10	2.0	HY	WATER	NONE	RETIRED		NO	JUL 76
PLANT: SIOUX COUNTY: ST CHARLES								
1	550.0	ST	COAL	NONE	EXISTING	1967	NO	JUN 78

MISSOURI

	UNIT NUMBER	NAMEPLATE RATING-MW	UNIT TYPE	PRIMARY FUEL	ALTERNATIVE FUEL	STATUS	DATE	JOINTLY OWNED	LAST UPDATE
UNION ELECTRIC COMPANY (MO)									
PLANT: SIOUX	COUNTY: ST CHARLES								
	2	550.0	ST	COAL	NONE	EXISTING	1968	NO	JUN 78
	GT2	51.0	GT	OIL	NONE	CANCELLED		NO	FEB 80
PLANT: TAUM SAUK	COUNTY: REYNOLDS								
	1	204.0	PS	WATER	NONE	EXISTING	1963	NO	JUN 78
	2	204.0	PS	WATER	NONE	EXISTING	1963	NO	JUN 78
PLANT: CALLAWAY	COUNTY: CALLAWAY								
	1	1192.0	NP	URAN	NONE	PROJECTD	1982	NO	DEC 79
	2	1192.0	NP	URAN	NONE	PROJECTD	1987	NO	JUL 79
PLANT: RUSH ISLAND	COUNTY: JEFFERSON								
	1	621.0	ST	COAL	NONE	EXISTING	1976	NO	JUN 78
	2	621.0	ST	COAL	NONE	EXISTING	1977	NO	JUN 78
	GT1	51.0	GT	OIL	NONE	CANCELLED		NO	FEB 80
	GT2	51.0	GT	OIL	NONE	CANCELLED		NO	FEB 80
PLANT: MEXICO	COUNTY: AUDRAIN								
	1	54.5	GT	OIL	NONE	EXISTING	1978	NO	OCT 78
PLANT: MOBERLY	COUNTY: RANDOLPH								
	1	54.5	GT	OIL	NONE	EXISTING	1978	NO	OCT 78
PLANT: MOREAU	COUNTY: COLE								
	1	54.5	GT	OIL	NONE	EXISTING	1978	NO	OCT 78
PLANT: UNDESIGNATED	COUNTY:								
	2	330.0	GT	OIL	NONE	CANCELLED		NO	JAN 79
	3	165.0	GT	OIL	NONE	CANCELLED		NO	JAN 79
	GT1	51.0	GT	OIL	NONE	PROJECTD	1981	NO	DEC 79
	GT2	51.0	GT	OIL	UNK	PROJECTD	1981	NO	DEC 79
UNIONVILLE, CITY OF LIGHT & WTR									
PLANT: UNIONVILLE	COUNTY: PUTNAM								
	1	1.0	IC	FO2	NONE	EXISTING	1970	NO	JUN 78
	3	1.0	IC	FO2	NONE	EXISTING	1935	NO	JUN 78
	4	1.0	IC	FO2	NONE	EXISTING	1970	NO	JUN 78
	5	1.0	IC	FO2	NONE	EXISTING	1955	NO	JUN 78
	6	1.0	IC	FO2	NONE	EXISTING	1955	NO	JUN 78
	7	1.0	IC	FO2	NONE	EXISTING	1962	NO	JUN 78
	8	1.0	IC	FO2	NG	EXISTING	1967	NO	JUN 78
VANDALIA MUNICIPAL UTILITIES									
PLANT: VANDALIA	COUNTY: AUDRAIN								
	1	1.3	IC	NG	FO2	EXISTING	1967	NO	OCT 77
	2	1.0	IC	FO2	NONE	EXISTING	1939	NO	OCT 77
	3	1.0	IC	FO2	NONE	EXISTING	1939	NO	OCT 77
	5	1.0	IC	NG	FO2	EXISTING	1958	NO	OCT 77
	6	1.0	IC	NG	FO2	EXISTING	1959	NO	OCT 77
	7	1.0	IC	NG	FO2	EXISTING	1963	NO	OCT 77

MISSOURI

UNIT NUMBER	NAMEPLATE RATING-MW	UNIT TYPE	PRIMARY FUEL	ALTERNATIVE FUEL	STATUS	DATE	JOINTLY OWNED	LAST UPDATE
VANDALIA MUNICIPAL UTILITIES								
PLANT: VANDALIA COUNTY: AUDRAIN								
	8	1.0	IC	NG	FO2	EXISTING	1957	NO OCT 77
	9	1.5	IC	NG	FO2	EXISTING	1977	NO OCT 77
STANBERRY POWER CO								
PLANT: STANBERRY COUNTY: GENTRY								
	1	1.0	IC	OIL	GAS	EXISTING	1963	NO JAN 80
	2	1.0	IC	OIL	GAS	EXISTING	1967	NO JAN 80
	3	0.3	IC	OIL	GAS	EXISTING	1945	NO JAN 80
	4	0.3	IC	OIL	GAS	EXISTING	1955	NO JAN 80
MONTANA								
BETHEL UTILITIES COMMISSION								
PLANT: BETHEL COUNTY:								
	1	2.1	IC	OIL	NONE	EXISTING	1976	NO JAN 80
	2	2.1	IC	OIL	NONE	EXISTING	1976	NO JAN 80
	3	2.1	IC	OIL	NONE	EXISTING	1976	NO JAN 80
	4	2.1	IC	OIL	NONE	EXISTING	1976	NO JAN 80
MONTANA-DAKOTA UTILITIES CO								
PLANT: BAKER COUNTY: FALLON								
	1	1.0	IC	UNK	UNK	RETIRED	1976	NO JUN 76
	2	1.0	IC	UNK	UNK	RETIRED	1976	NO JUN 76
	3	1.0	IC	UNK	UNK	RETIRED	1976	NO JUN 76
PLANT: GLENDIVE COUNTY: DAWSON								
	1	2.0	ST	NG	OIL	EXISTING	1926	NO JUN 78
	2	5.0	ST	NG	OIL	EXISTING	1939	NO JUN 78
	GT1	30.0	GT	OIL	NONE	EXISTING	1979	NO MAR 80
PLANT: MILES CITY COUNTY: CUSTER								
	1	23.0	GT	NG	OIL	EXISTING	1972	NO JUN 78
PLANT: LEWIS & CLARK COUNTY: RICHLAND								
	1	50.0	ST	LIG	NG	EXISTING	1958	NO JUN 78
MONTANA LIGHT & POWER COMPANY								
PLANT: LAKE CREEK COUNTY: LINCOLN								
	1	1.0	HY	WATER	NONE	STANDBY	1916	NO JUN 78
	2	4.0	HY	WATER	NONE	EXISTING	1949	NO JUN 78
PLANT: LIBBY COUNTY: LINCOLN								
	2	8.0	ST	ANM	NONE	EXISTING	1939	NO JUN 78
	3	5.0	ST	ANM	NONE	EXISTING	1972	NO JUN 78

## MONTANA

	UNIT NUMBER	NAMEPLATE RATING-MW	UNIT TYPE	PRIMARY FUEL	ALTERNATIVE FUEL	STATUS	DATE	JOINTLY OWNED	LAST UPDATE
MONTANA LIGHT & POWER COMPANY									
PLANT: LIBBY	COUNTY: LINCOLN								
	4	1.0	ST	ANM	NONE	EXISTING	1961	NO	JUN 78
PLANT: TROY	COUNTY: LINCOLN								
	1	3.0	ST	ANM	NONE	RETIRED	1973	NO	JUN 77
MONTANA POWER COMPANY, THE									
PLANT: BLACK EAGLE	COUNTY: CASCADE								
	1	6.0	HY	WATER	NONE	EXISTING	1927	NO	JUN 76
	2	6.0	HY	WATER	NONE	EXISTING	1927	NO	JUN 76
	3	6.0	HY	WATER	NONE	EXISTING	1927	NO	JUN 76
PLANT: COCHRANE	COUNTY: CASCADE								
	1	24.0	HY	WATER	NONE	EXISTING	1958	NO	JUN 76
	2	24.0	HY	WATER	NONE	EXISTING	1958	NO	JUN 76
PLANT: FLINT CREEK	COUNTY: GRANITE								
	1	1.0	HY	WATER	NONE	EXISTING	1901	NO	JUN 76
	2	1.0	HY	WATER	NONE	EXISTING	1901	NO	JUN 76
PLANT: FRANK BIRD	COUNTY: YELLOWSTONE								
	1	69.0	ST	OIL	NONE	EXISTING	1951	NO	JUN 76
PLANT: HAUSER LAKE	COUNTY: LEWIS AND CLARK								
	1	3.0	HY	WATER	NONE	EXISTING	1907	NO	JUN 76
	2	3.0	HY	WATER	NONE	EXISTING	1907	NO	JUN 76
	3	3.0	HY	WATER	NONE	EXISTING	1907	NO	JUN 76
	4	3.0	HY	WATER	NONE	EXISTING	1907	NO	JUN 76
	5	3.0	HY	WATER	NONE	EXISTING	1907	NO	JUN 76
	6	3.0	HY	WATER	NONE	EXISTING	1914	NO	JUN 76
PLANT: HOLTER	COUNTY: LEWIS AND CLARK								
	1	10.0	HY	WATER	NONE	EXISTING	1918	NO	JUN 76
	2	10.0	HY	WATER	NONE	EXISTING	1918	NO	JUN 76
	3	10.0	HY	WATER	NONE	EXISTING	1918	NO	JUN 76
	4	10.0	HY	WATER	NONE	EXISTING	1918	NO	JUN 76
PLANT: CORETTE, J E	COUNTY: YELLOWSTONE								
	1	173.0	ST	COAL	NONE	EXISTING	1968	NO	JUN 76
PLANT: KERR	COUNTY: LAKE								
	1	56.0	HY	WATER	NONE	EXISTING	1938	NO	JUN 76
	2	56.0	HY	WATER	NONE	EXISTING	1949	NO	JUN 76
	3	56.0	HY	WATER	NONE	EXISTING	1954	NO	JUN 76
PLANT: MILLTOWN	COUNTY: MISSOULA								
	1	1.0	HY	WATER	NONE	EXISTING	1906	NO	JUN 76
	2	1.0	HY	WATER	NONE	EXISTING	1906	NO	JUN 76
	3	1.0	HY	WATER	NONE	EXISTING	1906	NO	JUN 76
	4	1.0	HY	WATER	NONE	EXISTING	1906	NO	JUN 76
	5	1.0	HY	WATER	NONE	EXISTING	1906	NO	JUN 76
PLANT: MORONY	COUNTY: CASCADE								
	1	23.0	HY	WATER	NONE	EXISTING	1930	NO	JUN 76
	2	23.0	HY	WATER	NONE	EXISTING	1930	NO	JUN 76

## MONTANA

	UNIT NUMBER	NAMEPLATE RATING-MW	UNIT TYPE	PRIMARY FUEL	ALTERNATIVE FUEL	STATUS	DATE	JOINTLY OWNED	LAST UPDATE
MONTANA POWER COMPANY, THE									
PLANT: MYSTIC LAKE									
	COUNTY: STILLWATER								
	1	5.0	HY	WATER	NONE	EXISTING	1925	NO	JUN 76
	2	5.0	HY	WATER	NONE	EXISTING	1925	NO	JUN 76
PLANT: RAINBOW									
	COUNTY: CASCADE								
	1	4.0	HY	WATER	NONE	EXISTING	1910	NO	JUN 76
	2	4.0	HY	WATER	NONE	EXISTING	1910	NO	JUN 76
	3	4.0	HY	WATER	NONE	EXISTING	1910	NO	JUN 76
	4	4.0	HY	WATER	NONE	EXISTING	1910	NO	JUN 76
	5	4.0	HY	WATER	NONE	EXISTING	1910	NO	JUN 76
	6	4.0	HY	WATER	NONE	EXISTING	1910	NO	JUN 76
	7	6.0	HY	WATER	NONE	EXISTING	1917	NO	JUN 76
	8	6.0	HY	WATER	NONE	EXISTING	1917	NO	JUN 76
PLANT: RYAN									
	COUNTY: CASCADE								
	1	8.0	HY	WATER	NONE	EXISTING	1915	NO	JUN 76
	2	8.0	HY	WATER	NONE	EXISTING	1915	NO	JUN 76
	3	8.0	HY	WATER	NONE	EXISTING	1915	NO	JUN 76
	4	8.0	HY	WATER	NONE	EXISTING	1915	NO	JUN 76
	5	8.0	HY	WATER	NONE	EXISTING	1915	NO	JUN 76
	6	8.0	HY	WATER	NONE	EXISTING	1916	NO	JUN 76
PLANT: THOMPSON FALLS									
	COUNTY: SANDERS								
	1	5.0	HY	WATER	NONE	EXISTING	1915	NO	JUN 76
	2	5.0	HY	WATER	NONE	EXISTING	1915	NO	JUN 76
	3	5.0	HY	WATER	NONE	EXISTING	1916	NO	JUN 76
	4	5.0	HY	WATER	NONE	EXISTING	1916	NO	JUN 76
	5	5.0	HY	WATER	NONE	EXISTING	1917	NO	JUN 76
	6	5.0	HY	WATER	NONE	EXISTING	1917	NO	JUN 76
PLANT: YELLOWSTONE									
	COUNTY: YELLOWSTONE								
	1	2.8	IC	OIL	NONE	EXISTING	1949	NO	JUN 79
PLANT: COLSTRIP									
	COUNTY: ROSEBUD								
	1	358.0	ST	COAL	NONE	EXISTING	1975	YES	OCT 77
	2	358.0	ST	COAL	NONE	EXISTING	1976	YES	OCT 77
	3	778.0	ST	COAL	NONE	PROJECTD	1984	YES	DEC 79
	4	778.0	ST	COAL	NONE	PROJECTD	1984	YES	DEC 79
PLANT: MADISON									
	COUNTY: MADISON								
	1	2.0	HY	WATER	NONE	EXISTING	1906	NO	JUN 76
	2	2.0	HY	WATER	NONE	EXISTING	1906	NO	JUN 76
	3	2.0	HY	WATER	NONE	EXISTING	1906	NO	JUN 76
	4	2.0	HY	WATER	NONE	EXISTING	1906	NO	JUN 76
PACIFIC POWER & LIGHT COMPANY									
PLANT: BIG FORK									
	COUNTY: FLATHEAD								
	1	1.0	HY	WATER	NONE	EXISTING	1924	NO	JUN 77
	2	2.0	HY	WATER	NONE	EXISTING	1929	NO	JUN 77
	3	1.0	HY	WATER	NONE	EXISTING	1910	NO	JUN 77
PLANT: LIBBY									
	COUNTY: LINCOLN								
	1	24.0	GT	FO2	NONE	EXISTING	1972	NO	JUN 77

## MONTANA

	UNIT NUMBER	NAMEPLATE RATING-MW	UNIT TYPE	PRIMARY FUEL	ALTERNATIVE FUEL	STATUS	DATE	JOINTLY OWNED	LAST UPDATE
USBIA FLATHEAD PROJECT									
PLANT: BIG CREEK									
COUNTY: BIG HORN									
	1	0.4	HY	WATER	NONE	EXISTING	1928	NO	JUN 79
USBR CANYON FERRY PROJECT									
PLANT: CANYON FERRY									
COUNTY: LEWIS AND CLARK									
	1	17.0	HY	WATER	NONE	EXISTING	1953	NO	OCT 77
	2	17.0	HY	WATER	NONE	EXISTING	1954	NO	OCT 77
	3	17.0	HY	WATER	NONE	EXISTING	1954	NO	OCT 77
USBR UPPER MISSOURI REGION									
PLANT: YELLOWTAIL									
COUNTY: BIG HORN									
	1	63.0	HY	WATER	NONE	EXISTING	1966	NO	OCT 77
	2	63.0	HY	WATER	NONE	EXISTING	1966	NO	OCT 77
	3	63.0	HY	WATER	NONE	EXISTING	1966	NO	OCT 77
	4	63.0	HY	WATER	NONE	EXISTING	1966	NO	OCT 77
WASHINGTON WTR PWR CO. THE									
PLANT: NOXON RAPIDS									
COUNTY: SANDERS									
	1	71.0	HY	WATER	NONE	EXISTING	1959	NO	JUN 76
	2	71.0	HY	WATER	NONE	EXISTING	1959	NO	JUN 76
	3	71.0	HY	WATER	NONE	EXISTING	1959	NO	JUN 76
	4	71.0	HY	WATER	NONE	EXISTING	1960	NO	JUN 76
	5	114.0	HY	WATER	NONE	EXISTING	1977	NO	OCT 78
U S ARMY CORPS OF ENGINEERS									
PLANT: LIBBY									
COUNTY: LINCOLN									
	1	105.0	HY	WATER	NONE	EXISTING	1975	NO	FEB 78
	2	105.0	HY	WATER	NONE	EXISTING	1975	NO	FEB 78
	3	105.0	HY	WATER	NONE	EXISTING	1976	NO	FEB 78
	4	105.0	HY	WATER	NONE	EXISTING	1976	NO	FEB 78
	5	105.0	HY	WATER	NONE	PROJECTD	1983	NO	AUG 77
	6	105.0	HY	WATER	NONE	PROJECTD	1983	NO	AUG 77
	7	105.0	HY	WATER	NONE	PROJECTD	1983	NO	AUG 77
	8	105.0	HY	WATER	NONE	PROJECTD	1983	NO	AUG 77
PLANT: LIBBY REREGULATING									
COUNTY: LINCOLN									
	1	7.0	HY	WATER	NONE	PROJECTD	1984	NO	AUG 77
	2	12.0	HY	WATER	NONE	PROJECTD	1984	NO	AUG 77
	3	12.0	HY	WATER	NONE	PROJECTD	1984	NO	AUG 77
	4	12.0	HY	WATER	NONE	PROJECTD	1984	NO	OCT 76

## MONTANA

UNIT NUMBER	NAMEPLATE RATING-MW	UNIT TYPE	PRIMARY FUEL	ALTERNATIVE FUEL	STATUS	DATE	JOINTLY OWNED	LAST UPDATE
BUREAU OF RECLAMATION PLANT: HUNGRY HORSE								
COUNTY: FLATHEAD								
H1	82.0	HY	WATER	NONE	EXISTING	1952	NO	OCT 76
H2	82.0	HY	WATER	NONE	EXISTING	1952	NO	OCT 76
H3	82.0	HY	WATER	NONE	EXISTING	1953	NO	OCT 76
H4	82.0	HY	WATER	NONE	EXISTING	1953	NO	OCT 76
U S ARMY ENGINEERS PLANT: FORT PECK								
COUNTY: MCCONE								
1	35.0	HY	WATER	NONE	EXISTING	1943	NO	OCT 77
2	15.0	HY	WATER	NONE	EXISTING	1948	NO	OCT 77
3	35.0	HY	WATER	NONE	EXISTING	1951	NO	OCT 77
4	40.0	HY	WATER	NONE	EXISTING	1961	NO	OCT 77
5	40.0	HY	WATER	NONE	EXISTING	1961	NO	OCT 77

## NEBRASKA

ALLIANCE, CITY OF PLANT: ALLIANCE								
COUNTY: BOX BUTTE								
1	2.0	IC	GAS	BIT	EXISTING	1939	NO	NOV 79
2	2.0	IC	GAS	BIT	EXISTING	1940	NO	NOV 79
3	6.3	IC	GAS	BIT	EXISTING	1940	NO	NOV 79
4	9.4	IC	GAS	BIT	EXISTING	1961	NO	NOV 79
ALMA ELECTRIC SYSTEM, CITY OF PLANT: ALMA								
COUNTY: HARLAN								
1	1.0	IC	UNK	UNK	EXISTING	1971	NO	NOV 75
2	1.0	IC	UNK	UNK	EXISTING	1964	NO	NOV 75
3	1.0	IC	UNK	UNK	EXISTING	1960	NO	NOV 75
4	1.0	IC	UNK	UNK	EXISTING	1951	NO	NOV 75
5	1.0	IC	UNK	UNK	EXISTING	1947	NO	NOV 75
ANSLEY MUNICIPAL LIGHT PLANT PLANT: ANSLEY								
COUNTY: CUSTER								
1	1.0	IC	UNK	UNK	EXISTING	1953	NO	NOV 75
2	1.0	IC	UNK	UNK	EXISTING	1963	NO	NOV 75
3	1.0	IC	UNK	UNK	EXISTING	1969	NO	NOV 75

## NEBRASKA

UNIT NUMBER	NAMEPLATE RATING-MW	UNIT TYPE	PRIMARY FUEL	ALTERNATIVE FUEL	STATUS	DATE	JOINTLY OWNED	LAST UPDATE
ARNOLD MUNICIPAL PLANT								
PLANT: ARNOLD COUNTY: CUSTER								
1	1.0	IC	UNK	UNK	EXISTING	1960	NO	NOV 75
2	1.0	IC	UNK	UNK	EXISTING	1928	NO	NOV 75
3	1.0	IC	UNK	UNK	EXISTING	1941	NO	NOV 75
4	1.0	IC	UNK	UNK	EXISTING	1949	NO	NOV 75
AUBURN, CITY OF BOARD OF PUBLIC WKS								
PLANT: AUBURN COUNTY: NEMAHA								
1	2.0	IC	NG	FO2	SHUTDOWN	1955	NO	OCT 77
2	1.0	IC	NG	FO2	EXISTING	1949	NO	OCT 77
3	1.0	IC	NG	FO2	EXISTING	1947	NO	OCT 77
4	1.0	IC	FO2	NONE	EXISTING	1930	NO	OCT 77
5	3.0	IC	NG	FO2	EXISTING	1973	NO	OCT 77
6	3.0	IC	NG	FO2	EXISTING	1967	NO	OCT 77
BEAVER, CITY OF								
PLANT: BEAVER CITY COUNTY: FURNAS								
1	0.5	IC	NG	FO2	EXISTING	1947	NO	JUN 78
2	0.5	IC	NG	FO2	EXISTING	1957	NO	JUN 78
3	0.5	IC	NG	FO2	EXISTING	1963	NO	JUN 78
4	0.5	IC	NG	FO2	EXISTING	1967	NO	JUN 78
BENKELMAN, CITY OF								
PLANT: BENKELMAN COUNTY: DUNDY								
1	1.0	IC	UNK	UNK	EXISTING	1941	NO	NOV 75
2	1.0	IC	UNK	UNK	EXISTING	1952	NO	NOV 75
BLAIR, CITY OF DEPT OF UTILITIES								
PLANT: BLAIR COUNTY: WASHINGTON								
1	1.0	IC	UNK	UNK	EXISTING	1940	NO	NOV 75
2	1.0	IC	UNK	UNK	EXISTING	1945	NO	NOV 75
3	1.0	IC	UNK	UNK	EXISTING	1949	NO	NOV 75
4	3.0	IC	UNK	UNK	EXISTING	1958	NO	NOV 75
5	4.0	IC	UNK	UNK	EXISTING	1966	NO	NOV 75
6	6.0	IC	UNK	UNK	EXISTING	1972	NO	NOV 75
BROKEN BOW MUN UTILITIES								
PLANT: BROKEN BOW COUNTY: CUSTER								
1	0.5	IC	FO2	NONE	EXISTING	1936	NO	JUN 78
2	3.5	IC	UNK	UNK	EXISTING	1970	NO	JUN 78
3	1.0	IC	UNK	UNK	EXISTING	1945	NO	JUN 78

NEBRASKA

	UNIT NUMBER	NAMEPLATE RATING-MW	UNIT TYPE	PRIMARY FUEL	ALTERNATIVE FUEL	STATUS	DATE	JOINTLY OWNED	LAST UPDATE
BROKEN BOW MUN UTILITIES									
PLANT: BROKEN BOW	COUNTY: CUSTER								
	4	1.8	IC	UNK	UNK	EXISTING	1951	NO	JUN 78
	5	1.0	IC	UNK	UNK	EXISTING	1951	NO	JUN 78
	6	2.1	IC	UNK	UNK	EXISTING	1961	NO	JUN 78
BURWELL MUNICIPAL UTILITIES									
PLANT: BURWELL	COUNTY: GARFIELD								
	1	1.0	IC	UNK	UNK	EXISTING	1960	NO	NOV 75
	2	1.0	IC	UNK	UNK	EXISTING	1956	NO	NOV 75
	3	1.0	IC	UNK	UNK	EXISTING	1968	NO	NOV 75
	4	1.0	IC	UNK	UNK	EXISTING	1948	NO	NOV 75
	5	1.0	IC	UNK	UNK	EXISTING	1972	NO	NOV 75
CALLAWAY MUN ELEC UTILITIES									
PLANT: CALLAWAY	COUNTY: CUSTER								
	1	1.0	IC	FO2	NONE	EXISTING	1948	NO	JUN 78
	2	1.0	IC	FO2	NONE	EXISTING	1950	NO	JUN 78
	3	1.0	IC	FO2	NONE	EXISTING	1960	NO	JUN 78
CAMBRIDGE LT & WATER WORKS									
PLANT: CAMBRIDGE	COUNTY: FURNAS								
	1	0.7	IC	NG	FO2	EXISTING	1957	NO	JUN 78
	2	0.9	IC	NG	FO2	EXISTING	1963	NO	JUN 78
	3	1.3	IC	NG	FO2	EXISTING	1971	NO	JUN 78
	4	1.0	IC	UNK	UNK	SHUTDOWN	1929	NO	NOV 75
CAMPBELL MUNICIPAL ELEC DEPT									
PLANT: CAMPBELL	COUNTY: FRANKLIN								
	1	1.0	IC	UNK	UNK	EXISTING	1947	NO	NOV 75
	2	1.0	IC	UNK	UNK	EXISTING	1937	NO	NOV 75
	3	1.0	IC	UNK	UNK	EXISTING	1927	NO	NOV 75
CENTRAL NEBRASKA PUB PWR & IRR DIST									
PLANT: CANADAY	COUNTY: GOSPER								
	1	108.3	ST	NG	FO6	EXISTING	1958	NO	OCT 77
PLANT: JEFFREY CANYON	COUNTY: LINCOLN								
	1	9.0	HY	WATER	NONE	EXISTING	1940	NO	OCT 77
	2	9.0	HY	WATER	NONE	EXISTING	1940	NO	OCT 77
PLANT: JOHNSON NO 1	COUNTY: GOSPER								
	1	9.0	HY	WATER	NONE	EXISTING	1941	NO	OCT 77
	2	9.0	HY	WATER	NONE	EXISTING	1941	NO	OCT 77

NEBRASKA

UNIT NAMEPLATE	UNIT RATING-MW	UNIT TYPE	PRIMARY FUEL	ALTERNATIVE FUEL	STATUS	DATE	JOINTLY OWNED	LAST UPDATE
CENTRAL NEBRASKA PUB PWR & IRR DIST								
PLANT: JOHNSON NO 2	COUNTY: GOSPER							
1	18.0	HY	WATER	NONE	EXISTING	1941	NO	OCT 77
CHAPPEL CITY OF								
PLANT: CHAPPELL	COUNTY: DEUEL							
2	0.3	IC	OIL	NONE	STANDBY	1930	NO	NOV 79
3	0.5	IC	OIL	NONE	STANDBY	1947	NO	NOV 79
4	0.9	IC	OIL	NONE	STANDBY	1950	NO	NOV 79
COZAD LIGHT DEPT. CITY OF								
PLANT: COZAD	COUNTY: DAWSON							
1	1.0	IC	OIL	NONE	RETIRED	1977	NO	OCT 77
CRETE, CITY OF ELEC & WATER DEPT								
PLANT: CRETE	COUNTY: SALINE							
1	1.0	IC	UNK	UNK	EXISTING	1939	NO	NOV 75
2	1.0	IC	UNK	UNK	EXISTING	1955	NO	NOV 75
3	1.0	IC	UNK	UNK	EXISTING	1951	NO	NOV 75
4	1.0	IC	UNK	UNK	EXISTING	1947	NO	NOV 75
5	3.0	IC	UNK	UNK	EXISTING	1963	NO	NOV 75
6	3.0	IC	UNK	UNK	EXISTING	1965	NO	NOV 75
7	6.0	IC	UNK	UNK	EXISTING	1973	NO	NOV 75
CURTIS, CITY OF								
PLANT: CURTIS	COUNTY: FRONTIER							
1	1.0	IC	NG	FO2	EXISTING	1929	NO	OCT 77
2	1.0	IC	NG	FO2	EXISTING	1969	NO	OCT 77
3	1.0	IC	FO2	NONE	EXISTING	1947	NO	OCT 77
4	1.0	IC	NG	FO2	EXISTING	1955	NO	OCT 77
DAVID CITY LIGHT PLANT								
PLANT: DAVID CITY	COUNTY: BUTLER							
1	1.5	IC	FO2	UNK	RETIRED		NO	NOV 75
2	1.0	IC	FO2	UNK	RETIRED		NO	NOV 75
3	1.0	IC	FO2	UNK	RETIRED		NO	NOV 75
4	2.2	IC	FO2	UNK	RETIRED		NO	NOV 75

NEBRASKA

UNIT NUMBER	NAMEPLATE RATING-MW	UNIT TYPE	PRIMARY FUEL	ALTERNATIVE FUEL	STATUS	DATE	JOINTLY OWNED	LAST UPDATE
DESHLER MUNICIPAL UTILITIES								
PLANT: DESHLER								
COUNTY: THAYER								
1	1.0	IC	UNK	UNK	RETIRED	1977	NO	JUN 78
2	1.0	IC	UNK	UNK	RETIRED	1977	NO	JUN 78
3	1.0	IC	UNK	UNK	RETIRED	1977	NO	JUN 78
4	1.0	IC	UNK	UNK	RETIRED	1977	NO	JUN 78
EMERSON LIGHT & POWER PLANT								
PLANT: EMERSON								
COUNTY: DIXON								
1	1.0	IC	UNK	UNK	EXISTING	1937	NO	NOV 75
2	1.0	IC	UNK	UNK	EXISTING	1930	NO	NOV 75
3	1.0	IC	UNK	UNK	EXISTING	1947	NO	NOV 75
4	1.0	IC	UNK	UNK	EXISTING	1960	NO	NOV 75
5	1.0	IC	UNK	UNK	EXISTING	1970	NO	NOV 75
FAIRBURY LIGHT & WATER DEPT								
PLANT: FAIRBURY								
COUNTY: JEFFERSON								
1	4.0	ST	NG	FO6	EXISTING	1948	NO	JUN 78
2	2.5	ST	NG	FO6	EXISTING	1938	NO	JUN 78
3	2.0	ST	NG	NONE	EXISTING	1928	NO	JUN 78
4	13.0	ST	NG	FO6	EXISTING	1965	NO	JUN 78
FALLS CITY WATER & LIGHT DEPT								
PLANT: FALLS CITY								
COUNTY: RICHARDSON								
1	1.0	IC	UNK	UNK	EXISTING	1930	NO	JUN 78
2	1.0	IC	UNK	FO2	EXISTING	1937	NO	JUN 78
3	3.0	IC	NG	FO2	EXISTING	1964	NO	JUN 78
4	1.2	IC	NG	FO2	EXISTING	1946	NO	JUN 78
5	2.0	IC	NG	FO2	EXISTING	1951	NO	JUN 78
6	3.0	IC	NG	FO2	EXISTING	1958	NO	JUN 78
7	6.0	IC	NG	FO2	EXISTING	1972	NO	JUN 78
FRANKLIN MUN LT & WTR PLANT (NE)								
PLANT: FRANKLIN								
COUNTY: FRANKLIN								
1	1.0	IC	UNK	UNK	EXISTING	1963	NO	NOV 75
2	1.0	IC	UNK	UNK	EXISTING	1938	NO	NOV 75
3	1.0	IC	UNK	UNK	EXISTING	1969	NO	NOV 75
4	1.0	IC	UNK	UNK	EXISTING	1955	NO	NOV 75

NEBRASKA

	UNIT NUMBER	NAMEPLATE RATING-MW	UNIT TYPE	PRIMARY FUEL	ALTERNATIVE FUEL	STATUS	DATE	JOINTLY OWNED	LAST UPDATE
FREMONT DEPT OF UTILITIES									
PLANT: FREMONT NO 1			COUNTY: DODGE						
	1	3.0	ST	BIT	NG	STANDBY	1928	NO	NOV 77
	2	2.0	ST	BIT	NG	STANDBY	1924	NO	NOV 77
	3	3.0	ST	BIT	NG	STANDBY	1932	NO	NOV 77
	4	5.0	ST	BIT	NG	STANDBY	1946	NO	NOV 77
	5	10.0	ST	BIT	NG	STANDBY	1950	NO	NOV 77
PLANT: FREMONT NO 2			COUNTY: DODGE						
	6	16.0	ST	BIT	NG	EXISTING	1957	NO	NOV 77
	7	22.0	ST	BIT	NG	EXISTING	1963	NO	NOV 77
	8	91.0	ST	BIT	NG	EXISTING	1977	NO	NOV 77
GRAND ISLAND WATER & LIGHT DEPT									
PLANT: BURDICK, C W			COUNTY: HALL						
	1	16.5	ST	NG	FO6	EXISTING	1957	NO	JUN 78
	2	22.0	ST	NG	FO6	EXISTING	1963	NO	JUN 78
	3	54.0	ST	NG	FO6	EXISTING	1971	NO	JUN 78
	GT1	14.8	GT	NG	FO6	EXISTING	1968	NO	JUN 78
PLANT: PINE STREET			COUNTY: HALL						
	1	3.0	ST	UNK	UNK	RETIRED		NO	JUN 78
	2	3.0	ST	UNK	UNK	RETIRED		NO	JUN 78
	3	5.0	ST	NG	FO6	EXISTING	1939	NO	JUN 78
	4	8.0	ST	NG	FO6	EXISTING	1950	NO	JUN 78
PLANT: PLATTE			COUNTY: PLATTE						
	1	110.0	ST	COAL	NONE	PROJECTD	1981	NO	FEB 78
HASTINGS UTILITIES									
PLANT: DON HENRY			COUNTY: ADAMS						
	1	22.0	GT	FO2	NONE	EXISTING	1972	NO	JUN 78
PLANT: NORTH DENVER			COUNTY: ADAMS						
	2	6.0	ST	NG	OIL	EXISTING	1948	NO	JUN 78
	3	6.0	ST	NG	OIL	EXISTING	1950	NO	JUN 78
	4	17.0	ST	NG	OIL	EXISTING	1957	NO	JUN 78
	5	22.0	ST	NG	OIL	EXISTING	1967	NO	JUN 78
PLANT: HASTINGS ENERGY CTR			COUNTY: ADAMS						
	1	75.0	ST	COAL	NONE	PROJECTD	1981	NO	JAN 79
HOLBROOK LT PWR & ICE PLANT									
PLANT: HOLBROOK			COUNTY: FURNAS						
	1	1.0	IC	UNK	UNK	EXISTING	1947	NO	NOV 75
	2	1.0	IC	UNK	UNK	EXISTING	1938	NO	NOV 75

NEBRASKA

UNIT NUMBER	NAMEPLATE RATING-MW	UNIT TYPE	PRIMARY FUEL	ALTERNATIVE FUEL	STATUS	DATE	JOINTLY OWNED	LAST UPDATE
HOLDREGE MUNICIPAL UTILITY SYSTEM								
PLANT: HOLDREGE COUNTY: PHELPS								
1	1.0	IC	OIL	NONE	RETIRED	1974	NO	JUL 77
2	1.0	IC	OIL	NONE	RETIRED	1974	NO	JUL 77
3	1.0	IC	OIL	NONE	RETIRED	1974	NO	JUL 77
IMPERIAL CITY OF								
PLANT: IMPERIAL COUNTY: CHASE								
1	0.1	HY	WATER	NONE	STANDBY	1917	NO	NOV 79
IC1	0.3	IC	OIL	NONE	STANDBY	1946	NO	NOV 79
IC2	0.3	IC	OIL	NONE	STANDBY	1946	NO	NOV 79
KIMBALL CITY OF								
PLANT: KIMBALL COUNTY: KIMBALL								
1	1.0	IC	GAS	OIL	EXISTING	1956	NO	NOV 79
2	1.0	IC	GAS	OIL	EXISTING	1955	NO	NOV 79
3	1.3	IC	GAS	OIL	EXISTING	1959	NO	NOV 79
4	1.3	IC	GAS	OIL	EXISTING	1960	NO	NOV 79
5	0.9	IC	GAS	OIL	EXISTING	1951	NO	NOV 79
6	0.5	IC	GAS	OIL	EXISTING	1946	NO	NOV 79
LAUREL MUN POWER PLANT								
PLANT: LAUREL COUNTY: CEDAR								
1	1.4	IC	NG	FO2	EXISTING	1959	NO	OCT 77
2	0.9	IC	NG	FO2	EXISTING	1947	NO	OCT 77
3	0.7	IC	NG	FO2	EXISTING	1956	NO	OCT 77
4	0.5	IC	NG	FO2	EXISTING	1957	NO	OCT 77
5	0.3	IC	NG	FG2	EXISTING	1964	NO	OCT 77
LINCOLN, CITY OF (NE)								
PLANT: LINCOLN J STREET COUNTY: LANCASTER								
1	31.0	GT	OIL	NONE	EXISTING	1972	NO	JUL 77
PLANT: LINCOLN K STREET COUNTY: LANCASTER								
1	6.0	ST	OIL	NG	RETIRED	1977	NO	OCT 77
2	6.0	ST	OIL	NG	EXISTING	1929	NO	OCT 77
3	18.0	ST	OIL	NG	EXISTING	1950	NO	OCT 77
PLANT: ROKEBY COUNTY: LANCASTER								
1	66.0	GT	FO2	NONE	EXISTING	1975	NO	JUN 77

NEBRASKA

UNIT NAME	PLATE NUMBER	RATING-MW	UNIT TYPE	PRIMARY FUEL	ALTERNATIVE FUEL	STATUS	DATE	JOINTLY OWNED	LAST UPDATE
LODGEPOLE CITY OF									
PLANT: LODGEPOLE									
COUNTY: CHEYENNE									
	1	0.1	IC	OIL	NONE	STANDBY	1937	NO	NOV 79
	2	0.2	IC	OIL	NONE	STANDBY	1949	NO	NOV 79
LOUP RIVER PUBLIC POWER DISTRICT									
PLANT: COLUMBUS									
COUNTY: PLATTE									
	1	13.0	HY	WATER	NONE	RETIRED		NO	OCT 77
	2	13.0	HY	WATER	NONE	RETIRED		NO	OCT 77
	3	13.0	HY	WATER	NONE	RETIRED		NO	OCT 77
PLANT: MONROE									
COUNTY: PLATTE									
	1	3.0	HY	WATER	NONE	EXISTING	1936	NO	OCT 77
	2	3.0	HY	WATER	NONE	EXISTING	1936	NO	OCT 77
	3	3.0	HY	WATER	NONE	EXISTING	1936	NO	OCT 77
MADISON MUN LT & PWR PLANT									
PLANT: MADISON									
COUNTY: MADISON									
	1	2.0	IC	UNK	UNK	EXISTING	1969	NO	NOV 75
	2	1.0	IC	UNK	UNK	EXISTING	1959	NO	NOV 75
	3	1.0	IC	UNK	UNK	EXISTING	1953	NO	NOV 75
	4	1.0	IC	UNK	UNK	EXISTING	1948	NO	NOV 75
MULLEN, VILLAGE OF									
PLANT: MULLEN									
COUNTY: HOOKER									
	1	0.6	IC	OIL	NONE	EXISTING	1945	NO	JUN 78
	2	0.5	IC	OIL	NONE	EXISTING	1948	NO	JUN 78
	3	0.2	IC	OIL	NONE	EXISTING	1957	NO	JUN 78
	4	0.2	IC	OIL	NONE	EXISTING	1966	NO	JUN 78
NEBRASKA CITY UTILITIES									
PLANT: NEBRASKA CITY									
COUNTY: OTTOE									
	2	2.0	IC	NG	NONE	EXISTING	1953	NO	JUN 78
	3	3.0	IC	NG	NONE	EXISTING	1955	NO	JUN 78
	4	3.0	IC	NG	NONE	EXISTING	1957	NO	JUN 78
	5	2.0	IC	NG	NONE	EXISTING	1964	NO	JUN 78
	8	4.0	IC	NG	NONE	EXISTING	1971	NO	JUN 78
	9	6.0	IC	OIL	NONE	EXISTING	1974	NO	JUN 78
PLANT: SYRACUSE NO 2									
COUNTY: OTTOE									
	6	2.0	IC	NG	NONE	EXISTING	1969	NO	JUN 78
	7	2.0	IC	NG	NONE	EXISTING	1970	NO	JUN 78

NEBRASKA

UNIT NUMBER	NAMEPLATE RATING-MW	UNIT TYPE	PRIMARY FUEL	ALTERNATIVE FUEL	STATUS	DATE	JOINTLY OWNED	LAST UPDATE
NEBRASKA PUBLIC POWER DISTRICT								
PLANT: DAVID CITY COUNTY: BUTLER								
	1	2.8	IC	NG	FO2	EXISTING	1960	NO JUN 78
	2	1.3	IC	NG	FO2	EXISTING	1949	NO JUN 78
	3	1.0	IC	NG	FO2	EXISTING	1955	NO JUN 78
	4	2.3	IC	NG	FO2	EXISTING	1965	NO JUN 78
PLANT: LYONS COUNTY: BURT								
	1	1.2	IC	FO2	NG	EXISTING	1967	NO NOV 77
	2	0.8	IC	FO2	NG	EXISTING	1960	NO NOV 77
	3	0.5	IC	FO2	NG	EXISTING	1953	NO NOV 77
	4	0.3	IC	FO2	NG	STANDBY	1949	NO NOV 77
	5	1.0	IC	FO2	NG	SHUTDOWN	1940	NO NOV 77
PLANT: BLUE SPRINGS COUNTY: GAGE								
	1	0.2	HY	WATER	NONE	EXISTING	1923	NO NOV 77
	2	0.3	HY	WATER	NONE	EXISTING	1923	NO NOV 77
PLANT: COLUMBUS COUNTY: PLATTE								
	1	14.0	HY	WATER	NONE	EXISTING	1936	NO NOV 77
	2	14.0	HY	WATER	NONE	EXISTING	1936	NO NOV 77
	3	14.0	HY	WATER	NONE	EXISTING	1936	NO NOV 77
PLANT: ERICSON COUNTY: WHEELER								
	1	1.0	HY	WATER	NONE	RETIRED	1976	NO JUL 77
PLANT: FT. NIobrARA COUNTY: CHERRY								
	1	0.7	HY	WATER	NONE	SHUTDOWN	1935	NO NOV 77
	2	0.4	HY	WATER	NONE	SHUTDOWN	1947	NO NOV 77
PLANT: GOTHENBURG COUNTY:								
	1	1.0	HY	WATER	NONE	RETIRED	1976	NO JUL 77
PLANT: HALLAM COUNTY: LANCASTER								
	1	43.0	GT	FO2	NONE	EXISTING	1973	NO NOV 77
PLANT: HEBRON COUNTY: THAYER								
	1	43.0	GT	FO2	NONE	EXISTING	1973	NO NOV 77
PLANT: HOLMESVILLE COUNTY: GAGE								
	1&2	1.0	HY	WATER	NONE	RETIRED	1976	NO JUL 77
PLANT: KEARNEY COUNTY: BUFFALO								
	3	1.9	HY	WATER	NONE	EXISTING	1922	NO NOV 77
PLANT: KRAMER COUNTY: SАРPY								
	1	44.5	ST	SUB	NG	EXISTING	1949	NO NOV 77
	2	45.5	ST	SUB	NG	EXISTING	1949	NO JUN 79
	3	45.5	ST	SUB	NG	EXISTING	1951	NO JUN 79
PLANT: MC COOK COUNTY: RED WILLOW								
	1	41.5	GT	FO2	NONE	EXISTING	1973	NO NOV 77
PLANT: MINNECEADUZA COUNTY: CHERRY								
	1	0.2	HY	WATER	NONE	EXISTING	1928	NO NOV 77
PLANT: NORTH PLATTE COUNTY: LINCOLN								
	1	14.5	HY	WATER	NONE	EXISTING	1936	NO NOV 77
	2	14.5	HY	WATER	NONE	EXISTING	1936	NO NOV 77
PLANT: OGALLALA COUNTY: KEITH								
	1	0.6	IC	FO2	NONE	STANDBY	1931	NO JUN 78

NEBRASKA

	UNIT NUMBER	NAMEPLATE RATING-MW	UNIT TYPE	PRIMARY FUEL	ALTERNATIVE FUEL	STATUS	DATE	JOINTLY OWNED	LAST UPDATE
NEBRASKA PUBLIC POWER DISTRICT									
PLANT: OGALLALA	COUNTY: KEITH								
	2	0.6	IC	FO2	NONE	EXISTING	1938	NO	JUN 78
	5	1.0	IC	FO2	NONE	EXISTING	1947	NO	JUN 78
	6	1.0	IC	FO2	NONE	EXISTING	1947	NO	JUN 78
PLANT: BLUFFS	COUNTY: SCOTTS BLUFF								
	1	2.5	ST	GAS	OIL	EXISTING	1940	NO	NOV 77
	2	5.0	ST	FO2	NG	EXISTING	1946	NO	NOV 77
	3	7.5	ST	FO2	OIL	EXISTING	1951	NO	NOV 77
	4	28.0	ST	GAS	OIL	EXISTING	1963	NO	NOV 77
PLANT: SHELDON	COUNTY: LANCASTER								
	1	100.0	ST	BIT	NG	EXISTING	1961	NO	NOV 77
	2	119.0	ST	BIT	NG	EXISTING	1965	NO	NOV 77
PLANT: SPENCER	COUNTY: BOYD								
	1	1.3	HY	WATER	NONE	EXISTING	1927	NO	NOV 77
	2	2.0	HY	WATER	NONE	EXISTING	1952	NO	NOV 77
PLANT: VALENTINE	COUNTY: CHERRY								
	1	0.2	IC	FO2	NONE	EXISTING	1928	NO	NOV 77
	2	0.3	IC	FO2	NONE	EXISTING	1942	NO	NOV 77
	3	1.2	IC	FO2	NONE	EXISTING	1947	NO	NOV 77
PLANT: SCHUYLER	COUNTY: COLFAX								
	A	1.0	ST	UNK	UNK	RETIRED	1958	NO	JUN 78
	B	1.0	ST	UNK	UNK	RETIRED	1958	NO	JUN 78
	1	5.0	ST	FO2	NG	EXISTING	1958	NO	JUN 78
	2	2.5	ST	FO2	NG	EXISTING	1954	NO	JUN 78
PLANT: SUTHERLAND	COUNTY: LINCOLN								
	1	0.5	IC	FO2	GAS	EXISTING	1952	NO	NOV 77
	2	0.9	IC	FO2	GAS	EXISTING	1959	NO	NOV 77
	3	0.2	IC	OIL	NONE	SHUTDOWN	1935	NO	NOV 77
	4	1.4	IC	OIL	GAS	EXISTING	1964	NO	NOV 77
PLANT: GENTLEMAN	COUNTY: LINCOLN								
	1	650.0	ST	BIT	NONE	EXISTING	1979	NO	JAN 80
	2	650.0	ST	BIT	NONE	PROJECTD	1981	NO	DEC 79
PLANT: MOBILE	COUNTY: YORK								
	1	0.3	IC	FO2	NONE	EXISTING	1959	NO	NOV 77
	2	0.3	IC	FO2	NONE	EXISTING	1959	NO	NOV 77
PLANT: CHADRON	COUNTY: DAWES								
	1	1.3	IC	FO2	NONE	EXISTING	1939	NO	NOV 77
	2	1.0	IC	FO2	NONE	EXISTING	1932	NO	NOV 77
PLANT: GORDON	COUNTY: SHERIDAN								
	1	0.0	IC	FO2	NONE	SHUTDOWN	1947	NO	NOV 77
	2	1.0	IC	FO2	NONE	EXISTING	1947	NO	NOV 77
PLANT: BOYD COUNTY	COUNTY: BOYD								
	1	167.0	PS	WATER	NONE	PROJECTD	1990	NO	JAN 79
	2	167.0	PS	WATER	NONE	PROJECTD	1990	NO	JAN 79
	3	167.0	PS	WATER	NONE	PROJECTD	1990	NO	JAN 79
	4	167.0	PS	WATER	NONE	PROJECTD	1990	NO	JAN 79

NEBRASKA

UNIT NUMBER	NAMEPLATE RATING-MW	UNIT TYPE	PRIMARY FUEL	ALTERNATIVE FUEL	STATUS	DATE	JOINTLY OWNED	LAST UPDATE
NEBRASKA PUBLIC POWER DISTRICT								
PLANT: BOYD COUNTY COUNTY: BOYD								
	5	167.0	PS	WATER	NONE	PROJECTD	1990	NO JAN 79
	6	167.0	PS	WATER	NONE	PROJECTD	1990	NO JAN 79
	7	167.0	PS	WATER	NONE	PROJECTD	1990	NO JAN 79
	8	167.0	PS	WATER	NONE	PROJECTD	1990	NO JAN 79
PLANT: COOPER COUNTY: KEARNEY								
	1	836.0	NP	URAN	NONE	EXISTING	1974	NO NOV 77
PLANT: FOSSIL UNIT COUNTY:								
	3	650.0	ST	COAL	NONE	PROJECTD	1986	NO JAN 79
NORRIS PUBLIC POWER DISTRICT								
PLANT: BARNESTON COUNTY: GAGE								
	1	1.0	HY	WATER	NONE	EXISTING	1927	NO OCT 77
	2	1.0	HY	WATER	NONE	EXISTING	1927	NO OCT 77
OMAHA PUBLIC POWER DISTRICT								
PLANT: FORT CALHOUN COUNTY: WASHINGTON								
	1	502.0	NP	URAN	NONE	EXISTING	1973	NO APR 78
	2	1150.0	NP	URAN	NONE	CANCELLE		NO MAY 77
PLANT: JONES STREET COUNTY: DOUGLAS								
	1	65.0	GT	OIL	NONE	EXISTING	1973	NO JUN 78
	2	65.0	GT	OIL	NONE	EXISTING	1973	NO JUN 78
	6	15.0	ST	COAL	NG	RETIRED	1974	NO NOV 75
	7	20.0	ST	COAL	NG	RETIRED	1974	NO NOV 75
	8	20.0	ST	COAL	NG	RETIRED	1974	NO NOV 75
	9	25.0	ST	COAL	NG	RETIRED	1974	NO NOV 75
	10	10.0	ST	COAL	NG	RETIRED	1974	NO NOV 75
	11	35.0	ST	FO2	NG	EXISTING	1949	NO JUN 78
	12	49.0	ST	FO2	NG	EXISTING	1951	NO JUN 78
PLANT: NORTH OMAHA COUNTY: DOUGLAS								
	1	74.0	ST	COAL	NG	EXISTING	1954	NO JUN 78
	2	109.0	ST	COAL	NG	EXISTING	1957	NO JUN 78
	3	109.0	ST	COAL	NG	EXISTING	1959	NO JUN 78
	4	136.0	ST	COAL	NG	EXISTING	1963	NO JUN 78
	5	218.0	ST	COAL	NG	EXISTING	1968	NO JUN 78
PLANT: SARPY COUNTY: SARPY								
	1	55.0	GT	OIL	NG	EXISTING	1972	NO JUN 78
	2	55.0	GT	OIL	NG	EXISTING	1972	NO JUN 78
PLANT: SOUTH OMAHA COUNTY: DOUGLAS								
	1	5.0	ST	UNK	UNK	RETIRED	1976	NO JUL 77
	2	15.0	ST	OIL	NG	RETIRED	1976	NO JUL 77
PLANT: NEBRASKA CITY COUNTY: OTOE								
	1	565.0	ST	COAL	NONE	EXISTING	1979	NO MAY 79

## NEBRASKA

UNIT NUMBER	NAMEPLATE RATING-MW	UNIT TYPE	PRIMARY FUEL	ALTERNATIVE FUEL	STATUS	DATE	JOINTLY OWNED	LAST UPDATE
ORD ELECTRIC PLANT								
PLANT: ORD COUNTY: VALLEY								
7	1.0	IC	UNK	UNK	EXISTING	1947	NO	NOV 75
8	1.0	IC	UNK	UNK	EXISTING	1950	NO	NOV 75
9	2.0	IC	UNK	UNK	EXISTING	1963	NO	NOV 75
10	2.0	IC	UNK	UNK	EXISTING	1966	NO	NOV 75
OXFORD MUN LT & PWR PLANT (NE)								
PLANT: OXFORD COUNTY: FURNAS								
1	1.0	IC	UNK	UNK	EXISTING	1946	NO	NOV 75
2	1.0	IC	UNK	UNK	EXISTING	1953	NO	NOV 75
3	1.0	IC	UNK	UNK	EXISTING	1956	NO	NOV 75
4	1.0	IC	UNK	UNK	EXISTING	1956	NO	NOV 75
5	1.0	IC	UNK	UNK	EXISTING	1972	NO	NOV 75
PENDER MUN LIGHT PLANT								
PLANT: PENDER COUNTY: THURSTON								
1	1.0	IC	UNK	UNK	EXISTING	1953	NO	NOV 75
2	2.0	IC	UNK	UNK	EXISTING	1973	NO	NOV 75
3	1.0	IC	UNK	UNK	EXISTING	1961	NO	NOV 75
4	2.0	IC	UNK	UNK	EXISTING	1968	NO	NOV 75
5	1.0	IC	UNK	UNK	EXISTING	1939	NO	NOV 75
PLAINVIEW MUNICIPAL POWER PLANT								
PLANT: PLAINVIEW COUNTY: PIERCE								
1	1.0	IC	NG	NONE	EXISTING	1949	NO	JUL 78
2	1.0	IC	NG	NONE	EXISTING	1958	NO	JUL 78
3	1.0	IC	NG	NONE	EXISTING	1963	NO	JUL 78
RANDOLPH MUNICIPAL LIGHT & POWER								
PLANT: RANDOLPH COUNTY: CEDAR								
1	1.0	IC	UNK	UNK	EXISTING	1956	NO	NOV 75
2	1.0	IC	UNK	UNK	EXISTING	1971	NO	NOV 75
3	1.0	IC	UNK	UNK	EXISTING	1959	NO	NOV 75
4	1.0	IC	UNK	UNK	EXISTING	1965	NO	NOV 75
RED CLOUD, CITY OF MUN LT & PWR								
PLANT: RED CLOUD COUNTY: WEBSTER								
1	0.5	IC	NG	FO2	EXISTING	1950	NO	JUN 78
2	1.0	IC	NG	FO2	EXISTING	1953	NO	JUN 78
3	1.0	IC	NG	FO2	EXISTING	1960	NO	JUN 78
4	1.0	IC	NG	FO2	EXISTING	1967	NO	JUN 78

NEBRASKA

UNIT NUMBER	NAMEPLATE RATING--MW	UNIT TYPE	PRIMARY FUEL	ALTERNATIVE FUEL	STATUS	DATE	JOINTLY OWNED	LAST UPDATE
SARGENT, CITY OF								
PLANT: SARGENT								
COUNTY: CUSTER								
1	1.0	IC	UNK	UNK	EXISTING	1964	NO	NOV 75
3	1.0	IC	UNK	UNK	EXISTING	1968	NO	NOV 75
4	1.0	IC	UNK	UNK	EXISTING	1954	NO	NOV 75
SIDNEY, CITY OF ELECTRIC UTIL								
PLANT: SIDNEY								
COUNTY: G. YENNE								
1	1.4	IC	GAS	OIL	EXISTING	1949	NO	NOV 79
2	2.2	IC	GAS	OIL	EXISTING	1952	NO	NOV 79
3	0.8	IC	GAS	OIL	EXISTING	1931	NO	NOV 79
4	1.1	IC	GAS	OIL	EXISTING	1947	NO	NOV 79
5	3.1	IC	GAS	OIL	EXISTING	1956	NO	NOV 79
SOUTHWEST PUBLIC POWER DISTRICT								
PLANT: CULBERTSON								
COUNTY: HITCHCOCK								
1	1.0	IC	UNK	UNK	RETIRED		NO	JUL 77
2	1.0	IC	UNK	UNK	RETIRED		NO	JUL 77
3	1.0	IC	UNK	UNK	RETIRED		NO	JUL 77
PLANT: PALISADE								
COUNTY: HITCHCOCK								
1	1.0	IC	OIL	NONE	EXISTING	1950	NO	JUL 77
SPALDING MUN LT & PWR CO								
PLANT: SPALDING								
COUNTY: GREELEY								
1	0.4	HY	WATER	NONE	EXISTING	1919	NO	JUN 78
2	1.0	HY	WATER	NONE	EXISTING	1956	NO	JUN 78
3	1.0	IC	OIL	NONE	EXISTING	1929	NO	JUN 78
4	2.0	IC	OIL	NONE	EXISTING	1904	NO	JUN 78
5	4.8	IC	OIL	NONE	EXISTING	1959	NO	JUN 78
6	13.7	IC	OIL	NONE	EXISTING	1959	NO	JUN 78
STUART LIGHT & POWER PLANT								
PLANT: STUART								
COUNTY: HOLT								
1	1.0	IC	UNK	UNK	EXISTING	1952	NO	NOV 75
2	1.0	IC	UNK	UNK	EXISTING	1946	NO	NOV 75
3	1.0	IC	UNK	UNK	EXISTING	1967	NO	NOV 75
5	1.0	IC	UNK	UNK	EXISTING	1961	NO	NOV 75
TRENTON LIGHT & POWER PLANT								
PLANT: TRENTON								
COUNTY: HITCHCOCK								
1	1.0	IC	OIL	NONE	EXISTING	1904	NO	JUL 77
2	1.0	IC	OIL	NONE	EXISTING	1936	NO	JUL 77

NEBRASKA

UNIT NUMBER	NAMEPLATE RATING-MW	UNIT TYPE	PRIMARY FUEL	ALTERNATIVE FUEL	STATUS	DATE	JOINTLY OWNED	LAST UPDATE
TRENTON LIGHT & POWER PLANT								
PLANT: TRENTON COUNTY: HITCHCOCK								
3	1.0	IC	OIL	NONE	EXISTING	1952	NO	JUL 77
WAHOO MUNICIPAL LIGHT PLANT								
PLANT: WAHOO COUNTY: SAUNDERS								
1	3.0	IC	UNK	UNK	EXISTING	1960	NO	NOV 75
2	1.0	IC	UNK	UNK	EXISTING	1936	NO	NOV 75
3	4.0	IC	UNK	UNK	EXISTING	1973	NO	NOV 75
4	1.0	IC	UNK	UNK	EXISTING	1904	NO	NOV 75
5	2.0	IC	UNK	UNK	EXISTING	1952	NO	NOV 75
6	4.0	IC	UNK	UNK	EXISTING	1968	NO	NOV 75
WAKEFIELD POWER PLANT								
PLANT: WAKEFIELD COUNTY: DIXON								
2	1.0	IC	UNK	UNK	EXISTING	1955	NO	NOV 75
3	1.0	IC	UNK	UNK	EXISTING	1940	NO	NOV 75
4	1.0	IC	UNK	UNK	EXISTING	1961	NO	NOV 75
5	1.0	IC	UNK	UNK	EXISTING	1966	NO	NOV 75
6	1.0	IC	UNK	UNK	EXISTING	1971	NO	NOV 75
WAUNETA MUNICIPAL UTILITIES								
PLANT: WAUNETA COUNTY: CHASE								
4	1.0	IC	UNK	UNK	EXISTING	1951	NO	NOV 75
WAYNE, CITY OF MUNICIPAL PLANT (NE)								
PLANT: WAYNE COUNTY: WAYNE								
1	1.5	IC	FO2	NG	EXISTING	1952	NO	JUN 78
2	1.0	IC	FO2	NG	EXISTING	1946	NO	JUN 78
3	2.0	IC	FO2	NG	EXISTING	1956	NO	JUN 78
4	2.0	IC	FO2	NG	EXISTING	1960	NO	JUN 78
5	3.8	IC	FO2	NG	EXISTING	1966	NO	JUN 78
6	5.1	IC	FO2	NG	EXISTING	1968	NO	JUN 78
WEST POINT LIGHT & WATER WORKS								
PLANT: WEST POINT COUNTY: CUMING								
1	0.5	IC	FO2	NONE	SHUTDOWN	1946	NO	OCT 77
2	0.9	IC	NG	FO2	EXISTING	1950	NO	OCT 77
3	1.2	IC	NG	FO2	EXISTING	1959	NO	OCT 77
4	2.3	IC	NG	FO2	EXISTING	1965	NO	OCT 77
5	4.1	IC	NG	FO2	EXISTING	1971	NO	OCT 77

## NEBRASKA

UNIT NAMEPLATE	UNIT PRIMARY	ALTERNATIVE	STATUS	DATE	JOINTLY	LAST	
NUMBER RATING-MW	TYPE FUEL	FUEL			OWNED	UPDATE	
WILBER, CITY OF PLANT: WILBER							COUNTY: SALINE
1	1.0	IC UNK	UNK	EXISTING	1950	NO NOV 75	
2	1.0	IC UNK	UNK	EXISTING	1950	NO NOV 75	
3	1.0	IC UNK	UNK	EXISTING	1950	NO NOV 75	
4	1.0	IC UNK	UNK	EXISTING	1960	NO NOV 75	
5	1.0	IC UNK	UNK	EXISTING	1960	NO NOV 75	
WILBER HYDRO ELECTRIC PLANT PLANT: WILBER							COUNTY: SALINE
1	1.0	HY WATER	NONE	RETIRED		NO JUL 77	
2	1.0	HY WATER	NONE	RETIRED		NO JUL 77	
WISNER ELEC LT & WTR DEPT PLANT: WISNER							COUNTY: CUMING
1	1.0	IC UNK	UNK	EXISTING	1954	NO NOV 75	
2	1.0	IC UNK	UNK	EXISTING	1904	NO NOV 75	
3	1.0	IC UNK	UNK	EXISTING	1969	NO NOV 75	
ZWONECHEK HYDRO ELECTRIC PLANT: DE WITT							COUNTY: GAGE
1	1.0	HY WATER	NONE	EXISTING	1923	NO NOV 75	
BLUE HILL WATER & LT DEPT PLANT: BLUE HILL							COUNTY: WEBSTER
1	0.2	IC FO2	UNK	STANDBY	1928	NO OCT 78	
2	0.1	IC FO2	UNK	STANDBY	1931	NO OCT 78	
3	0.2	IC FO2	UNK	SHUTDOWN	1949	NO OCT 78	
4	0.4	IC FO2	UNK	STANDBY	1957	NO OCT 78	
5	0.9	IC FO2	UNK	STANDBY	1963	NO OCT 78	
STRATTON ICE LT WTR SYSTEM PLANT: STRATTON							COUNTY: HITCHCOCK
2	1.0	IC OIL	NONE	RETIRED		NO JUL 77	
PROCTOR PUBLIC UTIL COMM PLANT: TECUMSEH							COUNTY: JOHNSON
1	1.0	IC UNK	UNK	EXISTING	1948	NO NOV 75	
2	2.0	IC UNK	UNK	EXISTING	1968	NO NOV 75	
3	1.0	IC UNK	UNK	EXISTING	1953	NO NOV 75	
4	1.0	IC UNK	UNK	EXISTING	1960	NO NOV 75	

NEBRASKA

UNIT NAME	PLATE NUMBER	UNIT RATING-MW	PRIMARY TYPE	FUEL	ALTERNATIVE FUEL	STATUS	DATE	JOINTLY OWNED	LAST UPDATE
PROCTOR PUBLIC UTIL COMM									
PLANT: TECUMSEH									
COUNTY: JOHNSON									
	5	1.0	IC	UNK	UNK	EXISTING	1957	NO	NOV 75
NEVADA									
NEVADA POWER COMPANY									
PLANT: CLARK									
COUNTY: CLARK									
	1	50.0	ST	GAS	OIL	EXISTING	1955	NO	JUN 78
	2	65.0	ST	GAS	OIL	EXISTING	1956	NO	JUN 78
	3	75.0	ST	GAS	OIL	EXISTING	1961	NO	JUN 78
	GT4	60.0	GT	GAS	OIL	EXISTING	1973	NO	JUN 78
	GT5	70.0	GT	GAS	OIL	EXISTING	1979	NO	MAR 80
	GT6	70.0	GT	GAS	OIL	EXISTING	1979	NO	MAR 80
	GT7	70.0	GT	GAS	OIL	PROJECTD	1980	NO	JUN 78
	GT8	70.0	GT	GAS	OIL	PROJECTD	1981	NO	JUN 78
PLANT: ELKO									
COUNTY: ELKO									
	1	1.0	IC	OIL	NONE	EXISTING	1949	NO	JUN 78
	2	0.5	IC	OIL	NONE	EXISTING	1942	NO	JUN 78
	3	1.0	IC	OIL	NONE	EXISTING	1947	NO	JUN 78
	4	1.5	IC	OIL	NONE	EXISTING	1954	NO	JUN 78
	5&6	1.0	IC	OIL	NONE	EXISTING	1935	NO	JUN 78
PLANT: GARDNER, REID									
COUNTY: CLARK									
	1	114.0	ST	COAL	NONE	EXISTING	1965	NO	JUN 78
	2	114.0	ST	COAL	NONE	EXISTING	1968	NO	JUN 78
	3	114.0	ST	COAL	F06	EXISTING	1976	NO	JUN 78
	4	250.0	ST	COAL	UNK	PROJECTD	1983	NO	DEC 79
PLANT: SUNRISE									
COUNTY: CLARK									
	1	82.0	ST	GAS	OIL	EXISTING	1964	NO	JUN 78
	2	75.0	GT	OIL	OIL	EXISTING	1974	NO	JUN 78
PLANT: WESTSIDE									
COUNTY: CLARK									
	IC1	2.6	IC	OIL	NONE	EXISTING	1963	NO	JUN 78
	IC2	2.6	IC	OIL	NONE	EXISTING	1963	NO	JUN 78
	IC3	8.6	IC	OIL	NONE	EXISTING	1963	NO	JUN 78
	IC4	2.6	IC	OIL	NONE	EXISTING	1963	NO	JUN 78
	IC5	2.6	IC	OIL	NONE	EXISTING	1963	NO	JUN 78
	IC6	2.6	IC	OIL	NONE	EXISTING	1963	NO	JUN 78
	IC7	2.6	IC	OIL	NONE	EXISTING	1963	NO	JUN 78
	IC8	2.6	IC	OIL	NONE	EXISTING	1963	NO	JUN 78
	IC9	2.6	IC	OIL	NONE	EXISTING	1963	NO	JUN 78
	110	2.6	IC	OIL	NONE	EXISTING	1963	NO	JUN 78
	111	2.6	IC	OIL	NONE	EXISTING	1963	NO	JUN 78
PLANT: HARRY ALLEN									
COUNTY: CLARK									
	1	500.0	ST	COAL	OIL	PROJECTD	1986	NO	DEC 79
	2	500.0	ST	COAL	OIL	PROJECTD	1987	NO	DEC 79

NEVADA

	UNIT NUMBER	NAMEPLATE RATING-MW	UNIT TYPE	PRIMARY FUEL	ALTERNATIVE FUEL	STATUS	DATE	JOINTLY OWNED	LAST UPDATE
NEVADA POWER COMPANY									
PLANT: HARRY ALLEN	COUNTY: CLARK								
	3	500.0	ST	COAL	OIL	PROJECTD	1986	YES	JUL 78
	4	500.0	ST	COAL	OIL	PROJECTD	1987	YES	JUL 78
SIERRA PACIFIC POWER COMPANY									
PLANT: FORT CHURCHILL	COUNTY: LYON								
	1	110.0	ST	GAS	OIL	EXISTING	1968	NO	JUN 78
	2	110.0	ST	GAS	OIL	EXISTING	1971	NO	JUN 78
PLANT: TRACY	COUNTY: STOREY								
	1	53.0	ST	GAS	OIL	EXISTING	1963	NO	JUN 78
	2	80.0	ST	GAS	OIL	EXISTING	1965	NO	JUN 78
	3	110.0	ST	GAS	OIL	EXISTING	1974	NO	JUN 78
	GT1	12.0	GT	FO2	NONE	EXISTING	1961	NO	JUN 78
	GT2	13.0	GT	FO2	NONE	EXISTING	1962	NO	JUN 78
PLANT: BATTLE MT	COUNTY: LANDER								
	1	2.0	IC	FO2	NONE	EXISTING	1963	NO	JUN 78
	2	2.0	IC	FO2	NONE	EXISTING	1963	NO	JUN 78
	3	2.0	IC	FO2	NONE	EXISTING	1963	NO	JUN 78
	4	2.0	IC	FO2	NONE	EXISTING	1964	NO	JUN 78
PLANT: BRUNSWICK	COUNTY: CARSON CITY								
	1	2.0	IC	FO2	NONE	EXISTING	1960	NO	JUN 78
	2	2.0	IC	FO2	NONE	EXISTING	1960	NO	JUN 78
	3	2.0	IC	FO2	NONE	EXISTING	1960	NO	JUN 78
PLANT: FALLON	COUNTY: CHURCHILL								
	1	2.0	IC	FO2	NG	EXISTING	1966	NO	JUN 78
PLANT: FLEISH	COUNTY: WASHOE								
	1	2.0	HY	WATER	NONE	EXISTING	1914	NO	JUN 78
PLANT: GABBS	COUNTY: NYE								
	1	3.0	IC	FO2	NONE	EXISTING	1968	NO	JUN 78
	2	3.0	IC	FO2	NONE	EXISTING	1968	NO	JUN 78
PLANT: LAHONTAN	COUNTY: CHURCHILL								
	1	1.0	HY	WATER	NONE	EXISTING	1911	NO	JUN 78
	2	1.0	HY	WATER	NONE	EXISTING	1911	NO	JUN 78
	3	1.0	HY	WATER	NONE	EXISTING	1911	NO	JUN 78
	IC1	1.0	IC	FO2	NONE	STANDBY	1949	NO	JUN 78
	IC2	1.0	IC	FO2	NONE	STANDBY	1949	NO	JUN 78
PLANT: VALLEY ROAD	COUNTY: WASHOE								
	1	2.0	IC	FO2	NONE	EXISTING	1960	NO	JUN 78
	2	2.0	IC	FO2	NONE	EXISTING	1960	NO	JUN 78
	3	2.0	IC	FO2	NONE	EXISTING	1960	NO	JUN 78
PLANT: VERDI	COUNTY: WASHOE								
	1	2.0	HY	WATER	NONE	EXISTING	1911	NO	JUN 78
PLANT: WASHOE	COUNTY: WASHOE								
	1	1.0	HY	WATER	NONE	EXISTING	1904	NO	JUN 78
	2	1.0	HY	WATER	NONE	EXISTING	1904	NO	JUN 78

NEVADA

	UNIT NUMBER	NAMEPLATE RATING-MW	UNIT TYPE	PRIMARY FUEL	ALTERNATIVE FUEL	STATUS	DATE	JOINTLY OWNED	LAST UPDATE
SIERRA PACIFIC POWER COMPANY									
PLANT: WINNEMUCCA	COUNTY: HUMBOLDT								
	1	16.0	GT	NG	NONE	EXISTING	1970	NO	JUN 78
PLANT: 26 FOOT DROP	COUNTY: CHURCHILL								
	1&2	1.0	HY	WATER	NONE	EXISTING	1955	NO	JUN 78
PLANT: NORTH VALMY	COUNTY: HUMBOLDT								
	1	275.0	ST	COAL	NONE	PROJECTD	1981	NO	DEC 79
	2	275.0	ST	COAL	NONE	PROJECTD	1984	NO	JAN 79
SOUTHERN CALIFORNIA EDISON COMPANY									
PLANT: MOHAVE	COUNTY: CLARK								
	1	818.1	ST	COAL	GAS	EXISTING	1971	YES	NOV 77
	2	818.1	ST	COAL	GAS	EXISTING	1971	YES	NOV 77
WELLS RURAL ELECTRIC COMPANY									
PLANT: WELLS	COUNTY: ELKO								
	1	1.0	HY	WATER	NONE	RETIRED	1975	NO	OCT 77
	2	1.0	IC	UNK	UNK	RETIRED	1975	NO	OCT 77
BUREAU OF RECLAMATION									
PLANT: HOOVER	COUNTY: CLARK								
	N1	83.0	HY	WATER	NONE	EXISTING	1936	NO	JUN 77
	N2	83.0	HY	WATER	NONE	EXISTING	1936	NO	JUN 77
	N3	83.0	HY	WATER	NONE	EXISTING	1937	NO	JUN 77
	N4	83.0	HY	WATER	NONE	EXISTING	1936	NO	JUN 77
	N5	83.0	HY	WATER	NONE	EXISTING	1938	NO	JUN 77
	N6	83.0	HY	WATER	NONE	EXISTING	1938	NO	JUN 77
	N7	83.0	HY	WATER	NONE	EXISTING	1944	NO	JUN 77
	N8	95.0	HY	WATER	NONE	EXISTING	1961	NO	JUN 77
CALIF PAC UTILS - HENDERSON, NEV									
PLANT: WINNEMUCCA	COUNTY: HUMBOLDT								
	1	0.2	IC	OIL	NONE	EXISTING	1944	NO	JUN 78
	2	0.2	IC	OIL	NONE	EXISTING	1944	NO	JUN 78
	3	0.2	IC	OIL	NONE	EXISTING	1944	NO	JUN 78
	4	0.2	IC	OIL	NONE	EXISTING	1944	NO	JUN 78
	5	1.0	IC	GAS	NONE	RETIRED		NO	JUN 78

## NEW HAMPSHIRE

	UNIT NUMBER	NAMEPLATE RATING-MW	UNIT TYPE	PRIMARY FUEL	ALTERNATIVE FUEL	STATUS	DATE	JOINTLY OWNED	LAST UPDATE
N ENG ELEC:NEW ENGLAND POWER CO									
PLANT: COMERFORD	COUNTY: GRAFTON								
	1	35.0	HY	WATER	NONE	EXISTING	1930	NO	FEB 77
	2	35.0	HY	WATER	NONE	EXISTING	1930	NO	FEB 77
	3	35.0	HY	WATER	NONE	EXISTING	1930	NO	FEB 77
	4	35.0	HY	WATER	NONE	EXISTING	1930	NO	FEB 77
PLANT: MOORE	COUNTY: GRAFTON								
	1	35.0	HY	WATER	NONE	EXISTING	1956	NO	FEB 77
	2	35.0	HY	WATER	NONE	EXISTING	1956	NO	FEB 77
	3	35.0	HY	WATER	NONE	EXISTING	1956	NO	FEB 77
	4	35.0	HY	WATER	NONE	EXISTING	1956	NO	FEB 77
PLANT: MCINDOES	COUNTY: GRAFTON								
	1	2.0	HY	WATER	NONE	EXISTING	1931	NO	FEB 77
	2	3.0	HY	WATER	NONE	EXISTING	1931	NO	FEB 77
	3	3.0	HY	WATER	NONE	EXISTING	1931	NO	FEB 77
	4	3.0	HY	WATER	NONE	EXISTING	1931	NO	FEB 77
NEW HAMPSHIRE ELECTRIC COOP. INC									
PLANT: GOODRICH FALLS	COUNTY: CARROLL								
	1	1.0	HY	WATER	NONE	RETIRED	1975	NO	JUL 77
PUBLIC SERVICE CO OF NEW HAMPSHIRE									
PLANT: AMOSKEAG	COUNTY: HILLSBOROUGH								
	1	6.0	HY	WATER	NONE	EXISTING	1924	NO	DEC 77
	2	5.0	HY	WATER	NONE	EXISTING	1922	NO	DEC 77
	3	5.0	HY	WATER	NONE	EXISTING	1922	NO	DEC 77
PLANT: AYERS ISLAND	COUNTY: CARROLL								
	1	2.8	HY	WATER	NONE	EXISTING	1924	NO	DEC 77
	2	2.8	HY	WATER	NONE	EXISTING	1924	NO	DEC 77
	3	2.8	HY	WATER	NONE	EXISTING	1924	NO	DEC 77
PLANT: EASTMAN FALLS	COUNTY: MERRIMACK								
	1	1.8	HY	WATER	NONE	EXISTING	1937	NO	DEC 77
	2	1.0	HY	WATER	NONE	EXISTING	1912	NO	DEC 77
PLANT: GARVINS FALLS	COUNTY: MERRIMACK								
	3	2.4	HY	WATER	NONE	EXISTING	1925	NO	DEC 77
	4	3.2	HY	WATER	NONE	EXISTING	1925	NO	JAN 78
PLANT: GORHAM	COUNTY: COOS								
	1	0.4	HY	WATER	NONE	EXISTING	1917	NO	JAN 78
	2	0.4	HY	WATER	NONE	EXISTING	1917	NO	JAN 78
	3	0.7	HY	WATER	NONE	EXISTING	1923	NO	JAN 78
	4	0.7	HY	WATER	NONE	EXISTING	1923	NO	JAN 78
PLANT: HOOKSETT	COUNTY: MERRIMACK								
	1	1.6	HY	WATER	NONE	EXISTING	1927	NO	JAN 78
PLANT: JACKMAN	COUNTY: HILLSBOROUGH								
	1	3.2	HY	WATER	NONE	EXISTING	1925	NO	JAN 78

NEW HAMPSHIRE

	UNIT NUMBER	NAMEPLATE RATING-MW	UNIT TYPE	PRIMARY FUEL	ALTERNATIVE FUEL	STATUS	DATE	JOINTLY OWNED	LAST UPDATE
PUBLIC SERVICE CO OF NEW HAMPSHIRE									
PLANT: LOST NATION	COUNTY: COOS								
	GT1	18.0	GT	FO2	NONE	EXISTING	1969	NO	JAN 78
PLANT: MANCHESTER	COUNTY: HILLSBOROUGH								
	1	20.0	ST	FO6	NONE	EXISTING	1938	NO	JAN 78
PLANT: MERRIMACK	COUNTY: MERRIMACK								
	1	113.6	ST	COAL	FO6	EXISTING	1960	NO	JAN 78
	2	345.6	ST	COAL	NONE	EXISTING	1968	NO	JAN 78
	GT1	18.6	GT	OIL	NONE	EXISTING	1963	NO	JAN 78
	GT2	18.6	GT	OIL	NONE	EXISTING	1969	NO	JAN 78
PLANT: DANIEL STREET	COUNTY: ROCKINGHAM								
	3	3.0	GT	FO6	NONE	EXISTING	1918	NO	JAN 78
	5	5.0	ST	FO6	NONE	EXISTING	1923	NO	JAN 78
	6	5.0	ST	FO6	NONE	EXISTING	1937	NO	JAN 78
	7	8.0	ST	FO6	NONE	EXISTING	1944	NO	JAN 78
PLANT: SCHILLER	COUNTY: ROCKINGHAM								
	3	28.8	ST	FO6	NONE	EXISTING	1949	NO	JAN 78
	4	50.0	ST	FO6	NONE	EXISTING	1952	NO	JAN 78
	5	50.0	ST	FO6	NONE	EXISTING	1955	NO	JAN 78
	6	50.0	ST	FO6	NONE	EXISTING	1957	NO	JAN 78
	GT1	21.3	GT	OIL	GAS	EXISTING	1970	NO	JAN 78
PLANT: SMITH	COUNTY: COOS								
	1	15.0	HY	WATER	NONE	EXISTING	1948	NO	JAN 78
PLANT: WHITE LAKE	COUNTY: CARROLL								
	GT1	18.6	GT	OIL	NONE	EXISTING	1968	NO	JAN 78
PLANT: SEABROOK	COUNTY: ROCKINGHAM								
	1	1150.0	NP	URAN	NONE	PROJECTD	1983	NO	DEC 79
	2	1150.0	NP	URAN	NONE	PROJECTD	1985	NO	DEC 79
PLANT: NEWINGTON	COUNTY: ROCKINGHAM								
	1	414.0	ST	FO6	CRUDE	EXISTING	1974	NO	JAN 78
PLANT: UNSITED	COUNTY: HY								
		48.0	HY	WATER	NONE	CANCELLED		NO	JUL 76

NEW JERSEY

DEEPWATER OPERATING COMPANY									
PLANT: DEETWATER	COUNTY: SALEM								
	1	82.0	ST	OIL	COAL	EXISTING	1958	NO	JUN 78
	3	53.0	ST	OIL	NONE	EXISTING	1930	NO	JUN 78
	4	54.0	ST	OIL	NONE	EXISTING	1930	NO	JUN 78
	5	23.0	ST	OIL	NONE	EXISTING	1942	NO	JUN 78
	6	75.0	ST	OIL	COAL	EXISTING	1954	NO	JUN 78
	7	23.0	ST	OIL	NONE	EXISTING	1957	NO	JUN 78
	8	300.0	ST	COAL	NONE	PROJECTD	1987	NO	JAN 79
	GTA	22.0	GT	JF	GAS	EXISTING	1967	NO	JUN 78

NEW JERSEY

UNIT NUMBER	NAMEPLATE RATING-MW	UNIT TYPE	PRIMARY FUEL	ALTERNATIVE FUEL	STATUS	DATE	JOINTLY OWNED	LAST UPDATE
FARMINGTON, CITY OF ELEC UTIL SYS								
PLANT: ANIMAS COUNTY:								
1	3.0	ST	GAS	NONE	EXISTING	1955	NO	NOV 79
2	3.0	ST	GAS	NONE	EXISTING	1955	NO	NOV 79
3	7.5	ST	GAS	NONE	EXISTING	1958	NO	NOV 79
4	15.0	ST	GAS	NONE	EXISTING	1959	NO	NOV 79
IC1	0.7	IC	GAS	NONE	EXISTING	1956	NO	NOV 79
IC2	0.7	IC	GAS	NONE	EXISTING	1957	NO	NOV 79
IC3	0.2	IC	GAS	NONE	EXISTING	1957	NO	NOV 79
IC4	0.2	IC	GAS	NONE	EXISTING	1957	NO	NOV 79
PUBLIC SERVICE ELEC AND GAS CO								
PLANT: BAYONNE COUNTY: HUDSON								
GT1	21.2	GT	KER	NONE	EXISTING	1970	NO	NOV 77
GT2	21.2	GT	KER	NONE	EXISTING	1970	NO	NOV 77
PLANT: BERGEN COUNTY: BERGEN								
1	325.0	ST	FO6	NG	EXISTING	1959	NO	NOV 77
2	325.0	ST	FO6	NG	EXISTING	1960	NO	NOV 77
GT3	18.6	GT	NG	NONE	EXISTING	1967	NO	NOV 77
GT4	43.0	GT	KER	NONE	EXISTING	1975	NO	NOV 77
PLANT: BURLINGTON COUNTY: BURLINGTON								
1	10.0	ST	OIL	NONE	RETIRED	1974	NO	JUL 76
2	10.0	ST	OIL	NONE	RETIRED	1974	NO	JUL 76
3	10.0	ST	OIL	NONE	RETIRED	1974	NO	JUL 76
4	18.0	ST	OIL	NONE	RETIRED	1974	NO	JUL 76
5	118.0	ST	FO6	NONE	RETIRED	1978	NO	JAN 79
6	120.0	ST	FO6	NONE	RETIRED	1985	NO	JUN 79
7	195.5	ST	FO6	NONE	EXISTING	1955	NO	NOV 77
GT8	18.6	GT	KER	NONE	EXISTING	1967	NO	NOV 77
GT9	167.0	GT	KER	NONE	EXISTING	1972	NO	NOV 77
G10	167.0	GT	KER	NONE	EXISTING	1972	NO	NOV 77
G11	167.0	GT	KER	NONE	EXISTING	1972	NO	NOV 77
105	41.8	CW	WH	NGNE	EXISTING	1974	NO	NOV 77
PLANT: EDISON COUNTY: MIDDLESEX								
GT1	167.0	GT	KER	NG	EXISTING	1971	NO	NOV 77
GT2	167.0	GT	KER	NG	EXISTING	1971	NO	NOV 77
GT3	167.0	GT	KER	NG	EXISTING	1971	NO	DEC 77
PLANT: ESSEX COUNTY: ESSEX								
1	104.0	ST	FO6	NG	STANDBY	1974	NO	APR 79
2	22.0	ST	OIL	NONE	RETIRED		NO	JUL 76
3	40.0	ST	OIL	NONE	RETIRED		NO	JUL 76
4	36.0	ST	OIL	NONE	RETIRED		NO	JUL 76
5	36.0	ST	OIL	NONE	RETIRED		NO	JUL 76
7	50.0	ST	OIL	NONE	RETIRED		NO	JUL 76
GT8	30.0	GT	NG	NONE	RETIRED	1977	NO	APR 79
GT9	53.0	GT	KER	NG	EXISTING	1971	NO	DEC 77

NEW JERSEY

	UNIT NUMBER	NAMEPLATE RATING-MW	UNIT TYPE	PRIMARY FUEL	ALTERNATIVE FUEL	STATUS	DATE	JOINTLY OWNED	LAST UPDATE
PUBLIC SERVICE ELEC AND GAS CO									
PLANT: ESSEX	COUNTY: ESSEX								
	G10	167.0	GT	KER	NG	EXISTING	1971	NO	DEC 77
	G11	167.0	GT	KER	NG	EXISTING	1971	NO	DEC 77
	G12	167.0	GT	KER	NG	EXISTING	1972	NO	DEC 77
	L-P	166.0	ST	OIL	UNK	RETIRED		NO	JUL 76
PLANT: HUDSON	COUNTY: HUDSON								
	1	455.0	ST	FO6	NG	EXISTING	1964	NO	DEC 77
	2	660.0	ST	BIT	NG	EXISTING	1968	NO	DEC 77
	GT3	115.0	GT	KER	NONE	EXISTING	1967	NO	DEC 77
PLANT: KEARNY	COUNTY: HUDSON								
	1	40.0	ST	OIL	NONE	RETIRED		NO	JUL 76
	2	47.0	ST	OIL	NONE	RETIRED		NO	JUL 76
	3	40.0	ST	OIL	NONE	RETIRED		NO	JUL 76
	4	47.0	ST	OIL	NONE	RETIRED		NO	JUL 76
	5	40.0	ST	OIL	NONE	RETIRED		NO	JUL 76
	6	90.0	ST	OIL	NONE	RETIRED		NO	JUL 76
	7	142.0	ST	FO6	NONE	EXISTING	1953	NO	DEC 77
	8	146.0	ST	FO6	NONE	EXISTING	1953	NO	DEC 77
	GT9	21.8	GT	NG	NONE	EXISTING	1967	NO	DEC 77
	G10	146.0	GT	KER	NG	EXISTING	1970	NO	DEC 77
	G11	146.0	GT	KER	NG	EXISTING	1969	NO	DEC 77
	G12	206.0	GT	KER	NONE	EXISTING	1973	NO	DEC 77
	LP1	100.0	ST	OIL	UNK	RETIRED		NO	JUL 76
PLANT: LINDEN	COUNTY: UNION								
	1	259.7	ST	OIL	NONE	EXISTING	1957	NO	DEC 77
	2	259.7	ST	OIL	NONE	EXISTING	1957	NO	DEC 77
	4	93.5	ST	OIL	NONE	EXISTING	1972	NO	DEC 77
	GT3	18.6	GT	GAS	NONE	EXISTING	1967	NO	DEC 77
	GT5	23.8	GT	FO2	NG	EXISTING	1970	NO	DEC 77
	GT6	23.8	GT	FO2	NG	EXISTING	1970	NO	DEC 77
	GT7	23.8	GT	FO2	NG	EXISTING	1970	NO	DEC 77
	GT8	23.8	GT	FO2	NG	EXISTING	1970	NO	DEC 77
	GT9	206.3	GT	FO2	NONE	EXISTING	1973	NO	DEC 77
PLANT: MERCER	COUNTY: MERCER								
	1	326.0	ST	BIT	NG	EXISTING	1960	NO	DEC 77
	2	326.0	ST	BIT	NG	EXISTING	1961	NO	DEC 77
	GT3	115.0	GT	KER	NONE	EXISTING	1967	NO	DEC 77
PLANT: NATIONAL PARK	COUNTY: GLOUCESTER								
	GT1	18.6	GT	FO2	NONE	EXISTING	1969	NO	DEC 77
PLANT: SALEM	COUNTY: SALEM								
	1	1170.0	NB	URAN	NONE	EXISTING	1977	YES	OCT 78
	2	1114.0	NP	URAN	NONE	PROJECTD	1973	YES	FEB 80
	GT3	41.8	GT	KER	NONE	EXISTING	1971	YES	DEC 77
PLANT: SEWAREN	COUNTY: MIDDLESEX								
	1	103.0	ST	FO6	NG	EXISTING	1948	NO	DEC 77
	2	100.0	ST	FO6	NG	EXISTING	1948	NO	DEC 77

NEW JERSEY

	UNIT NUMBER	NAMEPLATE RATING-MW	UNIT TYPE	PRIMARY FUEL	ALTERNATIVE FUEL	STATUS	DATE	JOINTLY OWNED	LAST UPDATE
PUBLIC SERVICE ELEC AND GAS CO									
PLANT: SEWAREN	COUNTY: MIDDLESEX								
	3	109.0	ST	FO6	NG	EXISTING	1949	NO	DEC 77
	4	119.0	ST	FO6	NG	EXISTING	1951	NO	DEC 77
	5	389.0	ST	FO6	NONE	EXISTING	1962	NO	DEC 77
	GT6	115.0	GT	KER	NONE	EXISTING	1965	NO	DEC 77
PLANT: HOPE CREEK	COUNTY: SALEM								
	1	1067.0	NB	URAN	NONE	PROJECTD	1984	YES	DEC 79
	2	1067.0	NB	URAN	NONE	PROJECTD	1986	YES	MAY 78
SOUTH RIVER CITY OF									
PLANT: WHITEHEAD	COUNTY: MIDDLESEX								
	1	1.1	IC	OIL	NONE	EXISTING	1955	NO	NOV 79
	2	1.1	IC	OIL	NONE	EXISTING	1955	NO	NOV 79
VINELAND ELECTRIC UTILITY									
PLANT: DOWN, HOWARD	COUNTY: CUMBERLAND								
	4	4.0	IC	OIL	NONE	EXISTING	1942	NO	NOV 78
	5	4.0	IC	OIL	NONE	EXISTING	1936	NO	NOV 78
	6	5.0	IC	OIL	NONE	EXISTING	1973	NO	NOV 78
	7	7.5	IC	OIL	NONE	EXISTING	1952	NO	NOV 78
	8	10.0	IC	OIL	NONE	EXISTING	1955	NO	NOV 78
	9	18.7	IC	OIL	NONE	EXISTING	1960	NO	NOV 78
	10	27.2	IC	OIL	NONE	EXISTING	1970	NO	NOV 78
PLANT: WEST	COUNTY: CUMBERLAND								
	1	27.0	GT	OIL	NONE	EXISTING	1972	NO	NOV 78
PASSAIC VALLEY WATER COMM									
PLANT: LITTLE FALLS	COUNTY: PASSAIC								
	2	2.4	HY	WATER	NONE	EXISTING	1949	NO	JUN 79
GPU: JERSEY CENTRAL POWER & LIGHT CO									
PLANT: WERNER	COUNTY: MIDDLESEX								
	4	60.1	ST	OIL	NONE	EXISTING	1953	NO	JUN 78
	GT1	53.1	GT	FO2	NONE	EXISTING	1972	NO	JUN 78
	GT2	53.1	GT	FO2	NONE	EXISTING	1972	NO	JUN 78
	GT3	53.1	GT	FO2	NONE	EXISTING	1972	NO	JUN 78
	GT4	53.1	GT	FO2	NONE	EXISTING	1972	NO	JUN 78
PLANT: OYSTER CREEK	COUNTY: OCEAN								
	1	550.0	NB	URAN	NONE	EXISTING	1969	NO	JUN 78
PLANT: SAYREVILLE	COUNTY: MIDDLESEX								
	1	35.3	ST	OIL	NONE	EXISTING	1930	NO	JUN 78
	2	35.3	ST	OIL	GAS	EXISTING	1930	NO	JUN 78

## NEW JERSEY

UNIT NUMBER	NAMEPLATE RATING-MW	UNIT TYPE	PRIMARY FUEL	ALTERNATIVE FUEL	STATUS	DATE	JOINTLY OWNED	LAST UPDATE
GPU: JERSEY CENTRAL POWER & LIGHT CO								
PLANT: SAYREVILLE COUNTY: MIDDLESEX								
3	28.7	ST	OIL	GAS	EXISTING	1949	NO	JUN 78
4	122.5	ST	OIL	GAS	EXISTING	1955	NO	JUN 78
5	125.0	ST	OIL	GAS	EXISTING	1958	NO	JUN 78
GT1	53.1	GT	FO2	NONE	EXISTING	1972	NO	JUN 78
GT2	53.1	GT	FO2	NONE	EXISTING	1972	NO	JUN 78
GT3	53.1	GT	FO2	NONE	EXISTING	1972	NO	JUN 78
GT4	53.1	GT	FO2	NONE	EXISTING	1973	NO	JUN 78
PLANT: GILBERT COUNTY: HUNTERDON								
1	11.8	ST	OIL	GAS	EXISTING	1930	NO	JUN 78
2	45.3	ST	OIL	GAS	EXISTING	1930	NO	JUN 78
3	69.0	ST	OIL	GAS	EXISTING	1949	NO	JUN 78
4	51.3	CA	FO2	NONE	EXISTING	1974	NO	JUN 78
5	51.3	CA	FO2	NONE	EXISTING	1974	NO	JUN 78
6	51.3	CA	FO2	NONE	EXISTING	1974	NO	JUN 78
7	51.3	CA	FO2	NONE	EXISTING	1974	NO	JUN 78
8	135.0	CT	OIL	NONE	EXISTING	1977	NO	OCT 77
9	800.0	ST	COAL	UNK	PROJECTD	1990	NO	JUN 78
C1	23.8	GT	FO2	NG	EXISTING	1970	NO	JUN 78
C2	23.8	GT	FO2	NG	EXISTING	1970	NO	JUN 78
C3	23.8	GT	FO2	NG	EXISTING	1970	NO	JUN 78
C4	23.8	GT	FO2	NG	EXISTING	1970	NO	JUN 78
PLANT: RIEGEL COUNTY: HUNTERDON								
1	23.8	GT	NG	NONE	EXISTING	1970	NO	JUL 78
PLANT: FORKED RIVER COUNTY: OCEAN								
1	1251.0	NP	URAN	NONE	PROJECTD	1986	YES	JAN 80
PLANT: YARDS CREEK COUNTY: HUNTERDON								
1	137.5	PS	WATER	NONE	EXISTING	1965	YES	OCT 78
2	137.5	PS	WATER	NONE	EXISTING	1965	YES	OCT 78
3	112.0	PS	WATER	NONE	EXISTING	1965	YES	OCT 78
PLANT: GARDNER, GLEN COUNTY: HUNTERDON								
1	19.6	GT	FO2	NONE	EXISTING	1971	NO	OCT 78
2	19.6	GT	FO2	NONE	EXISTING	1971	NO	OCT 78
3	19.6	GT	FO2	NONE	EXISTING	1971	NO	OCT 78
4	19.6	GT	FO2	NONE	EXISTING	1971	NO	OCT 78
5	19.6	GT	FO2	NONE	EXISTING	1971	NO	OCT 78
6	19.6	GT	FO2	NONE	EXISTING	1971	NO	OCT 78
7	19.6	GT	FO2	NONE	EXISTING	1971	NO	OCT 78
8	19.6	GT	FO2	NONE	EXISTING	1971	NO	OCT 78
PLANT: MOUNT HGPE COUNTY: MORRIS								
1	800.0	PS	WATER	NONE	CANCELLED		NO	SEP 77

NEW JERSEY

	UNIT NUMBER	NAMEPLATE RATING-MW	UNIT TYPE	PRIMARY FUEL	ALTERNATIVE FUEL	STATUS	DATE	JOINTLY OWNED	LAST UPDATE
ATLANTIC CITY ELECTRIC CO									
PLANT: ENGLAND, B L									
	COUNTY: CAPE MAY								
	1	136.0	ST	COAL	OIL	EXISTING	1962	NO	OCT 77
	2	163.0	ST	COAL	OIL	EXISTING	1964	NO	OCT 77
	3	163.0	ST	OIL	NONE	EXISTING	1974	NO	OCT 77
	IC1	8.0	IC	OIL	NONE	EXISTING	1962	NO	OCT 77
PLANT: CARLLS CORNER									
	COUNTY: CUMBERLAND								
	1	47.0	GT	JF	NONE	EXISTING	1973	NO	OCT 78
	2	47.0	GT	JF	NONE	EXISTING	1973	NO	OCT 78
PLANT: CEDAR									
	COUNTY: CUMBERLAND								
	1	47.0	GT	JF	NONE	EXISTING	1973	NO	OCT 78
	2	25.0	GT	JF	NONE	EXISTING	1972	NO	OCT 78
PLANT: MIDDLE									
	COUNTY: CAPE MAY								
	1	25.0	GT	JF	NONE	EXISTING	1970	NO	OCT 78
	2	25.0	GT	JF	NONE	EXISTING	1970	NO	OCT 78
	3	43.8	GT	JF	NONE	EXISTING	1971	NO	OCT 78
PLANT: MISSOURI AVENUE									
	COUNTY: ATLANTIC								
	6	29.0	ST	COAL	NONE	RETIRED	1974	NO	OCT 78
	7	29.0	ST	UNK	UNK	RETIRED	1974	NO	OCT 78
	GTB	21.9	GT	JF	NONE	EXISTING	1969	NO	OCT 77
	GTC	21.9	GT	JF	NONE	EXISTING	1969	NO	OCT 77
	GTD	21.9	GT	JF	NONE	EXISTING	1969	NO	OCT 77
PLANT: MICKLETON STREET									
	COUNTY: GLOUCESTER								
	1	79.1	GT	JF	NONE	EXISTING	1974	NO	OCT 77
PLANT: UNSITED									
	COUNTY:								
	GT1	60.0	GT	OIL	NONE	PROJECTD	1982	NO	NOV 77
	GT2	60.0	GT	OIL	NONE	PROJECTD	1983	NO	NOV 77
	GT3	60.0	GT	OIL	NONE	PROJECTD	1983	NO	NOV 77
	GT4	60.0	GT	OIL	NONE	PROJECTD	1983	NO	NOV 77

NEW MEXICO

ARIZONA PUBLIC SERVICE COMPANY									
PLANT: FOUR CORNERS									
	COUNTY: SAN JUAN								
	1	190.0	ST	COAL	NONE	EXISTING	1963	NO	JUN 78
	2	190.0	ST	COAL	NONE	EXISTING	1963	NO	JUN 78
	3	252.0	ST	COAL	NONE	EXISTING	1964	NO	JUN 78
	4	818.0	ST	COAL	NONE	EXISTING	1969	YES	JUN 78
	5	818.0	ST	COAL	NONE	EXISTING	1970	YES	JUN 78
AZTEC CITY OF									
PLANT: AZTEC									
	COUNTY: SAN JUAN								
	1	0.8	IC	GAS	NONE	EXISTING	1953	NO	NOV 79
	2	0.8	IC	GAS	NONE	EXISTING	1953	NO	NOV 79

NEW MEXICO

UNIT NUMBER	NAMEPLATE RATING-MW	UNIT TYPE	PRIMARY FUEL	ALTERNATIVE FUEL	STATUS	DATE	JOINTLY OWNED	LAST UPDATE
CLAYTON CITY OF PLANT: CLAYTON								
COUNTY: UNION								
1	1.0	IC	GAS	OIL	EXISTING	1951	NO	NOV 79
2	1.0	IC	GAS	OIL	EXISTING	1951	NO	NOV 79
3	0.7	IC	GAS	OIL	EXISTING	1946	NO	NOV 79
4	0.2	IC	GAS	OIL	EXISTING	1926	NO	NOV 79
6	1.3	IC	GAS	OIL	EXISTING	1975	NO	NOV 79
7	1.3	IC	GAS	OIL	EXISTING	1975	NO	NOV 79
8	1.3	IC	GAS	OIL	EXISTING	1963	NO	NOV 79
9	0.3	IC	GAS	OIL	EXISTING	1943	NO	NOV 79
10	0.2	IC	GAS	OIL	EXISTING	1938	NO	NOV 79
COMMUNITY PUBLIC SERVICE CO PLANT: LORDSBURG								
COUNTY: HIDALGO								
1	13.0	GT	FO2	NONE	EXISTING	1964	NO	OCT 77
2	5.0	CW	WH	GAS	EXISTING	1939	NO	NOV 77
3	12.0	ST	GAS	OIL	EXISTING	1949	NO	NOV 77
4	25.0	ST	GAS	OIL	EXISTING	1968	NO	NOV 77
EL PASO ELECTRIC COMPANY PLANT: RIO GRANDE								
COUNTY: DONA ANA								
1	15.0	ST	OIL	NG	EXISTING	1930	NO	JUN 78
2	25.0	ST	OIL	NG	EXISTING	1929	NO	JUN 78
3	23.0	ST	OIL	NG	EXISTING	1949	NO	JUN 78
4	34.5	ST	OIL	NG	EXISTING	1951	NO	JUN 78
5	37.5	ST	OIL	NG	EXISTING	1954	NO	JUN 78
6	50.0	ST	OIL	NG	EXISTING	1957	NO	JUN 78
7	50.0	ST	OIL	NG	EXISTING	1958	NO	JUN 78
8	166.5	ST	OIL	NG	EXISTING	1972	NO	JUN 78
LEA COUNTY ELEC COOP. INC PLANT: NORTH LOVINGTON								
COUNTY: LEA								
1	1.0	IC	NG	FO2	EXISTING	1951	NO	JUN 78
2	1.0	IC	NG	FO2	EXISTING	1951	NO	JUN 78
3	1.0	IC	NG	FO2	EXISTING	1951	NO	JUN 78
4	2.0	IC	NG	FO2	EXISTING	1952	NO	JUN 78
5	2.0	IC	NG	FO2	EXISTING	1952	NO	JUN 78
6	2.0	IC	NG	FO2	EXISTING	1954	NO	JUN 78
7	2.0	IC	NG	FO2	EXISTING	1954	NO	JUN 78
8	4.0	IC	NG	FO2	EXISTING	1957	NO	JUN 78
9	4.0	IC	NG	FO2	EXISTING	1957	NO	JUN 78
S1	16.0	ST	NG	FO2	EXISTING	1962	NO	JUN 78
S2	33.0	ST	NG	FO2	EXISTING	1966	NO	JUN 78
PLANT: UNDESIGNATED								
COUNTY:								
1	67.0	CA	GAS	UNK	PROJECTD	1982	NO	DEC 79

NEW MEXICO

UNIT NUMBER	NAMEPLATE RATING-MW	UNIT TYPE	PRIMARY FUEL	ALTERNATIVE FUEL	STATUS	DATE	JOINTLY OWNED	LAST UPDATE
NEW MEXICO ELEC SERVICE CO								
PLANT: HOBBS COUNTY: LEA								
6	0.3	IC	OIL	GAS	STANDBY	1930	NO	NOV 79
7	0.5	IC	OIL	GAS	STANDBY	1930	NO	NOV 79
8	1.0	IC	GAS	NONE	STANDBY	1930	NO	JUN 78
9	1.0	IC	GAS	NONE	RETIRED	1977	NO	JUN 78
10	1.0	IC	OIL	NONE	RETIRED	1977	NO	JUN 78
6&7	1.0	IC	OIL	NONE	RETIRED	1977	NO	JUN 78
PLANT: MADDOX COUNTY: LEA								
1	114.0	ST	GAS	NONE	EXISTING	1967	NO	JUN 78
2	66.0	GT	GAS	FO2	EXISTING	1976	NO	JUN 78
PLAINS ELEC GEN & TRANS COOP. INC								
PLANT: ALGODONES COUNTY: SANDOVAL								
1	17.0	ST	NG	FO6	EXISTING	1954	NO	NOV 77
2	17.0	ST	NG	FO6	EXISTING	1954	NO	NOV 77
3	17.0	ST	NG	FO6	EXISTING	1959	NO	NOV 77
PLANT: PLAINS COUNTY: SANDOVAL								
1	180.0	ST	UNK	UNK	CANCELLED		NO	JAN 79
PLANT COMBUSTION TURBINE COUNTY: SANDOVAL								
	50.0	GT	OIL	NONE	PROJECTD	1983	NO	JUL 79
PUBLIC SERVICE CO OF NEW MEXICO								
PLANT: LAS VEGAS COUNTY: SAN MIGUEL								
1	21.0	GT	FO2	NG	EXISTING	1973	NO	JUN 78
PLANT: PERSON COUNTY: BERNALILLO								
1	25.0	ST	NG	FO2	EXISTING	1952	NO	JUN 78
2	25.0	ST	NG	FO2	EXISTING	1953	NO	JUN 78
3	38.0	ST	NG	FO2	EXISTING	1954	NO	JUN 78
4	38.0	ST	NG	FO2	EXISTING	1957	NO	JUN 78
PLANT: PRAGER COUNTY: BERNALILLO								
5	5.0	ST	GAS	OIL	RETIRED	1976	NO	JUN 76
6	5.0	ST	GAS	OIL	RETIRED	1976	NO	JUN 76
7	6.0	ST	NG	FO2	EXISTING	1945	NO	JUN 78
8	6.0	ST	NG	FO2	EXISTING	1947	NO	JUN 78
9	12.0	ST	NG	FO2	EXISTING	1948	NO	JUN 78
PLANT: REEVES COUNTY: BERNALILLO								
1	50.0	ST	NG	FO6	EXISTING	1960	NO	JUN 78
2	50.0	ST	NG	FO6	EXISTING	1959	NO	JUN 78
3	75.0	ST	NG	FO6	EXISTING	1962	NO	JUN 78
PLANT: SAN JUAN COUNTY: SAN JUAN								
1	330.0	ST	COAL	FO2	EXISTING	1976	YES	JUN 78
2	329.0	ST	COAL	FO2	EXISTING	1973	YES	JUN 78
3	534.0	ST	COAL	OIL	EXISTING	1979	YES	MAR 80
4	534.0	ST	COAL	OIL	PROJECTD	1982	NO	JAN 79

NEW MEXICO

	UNIT NUMBER	NAMEPLATE RATING-MW	UNIT TYPE	PRIMARY FUEL	ALTERNATIVE FUEL	STATUS	DATE	JOINTLY OWNED	LAST UPDATE
PUBLIC SERVICE CO OF NEW MEXICO									
PLANT: SANTA FE	COUNTY: SANTA FE								
	1	6.0	ST	NG	FO2	EXISTING	1949	NO	JUN 78
	2	6.0	ST	NG	FO2	EXISTING	1951	NO	JUN 78
PLANT: NEW MEXICO (BIST1)	COUNTY: SAN JUAN								
	1	534.0	ST	COAL	UNK	PROJECTD	1990	YES	JUL 79
	3	500.0	ST	COAL	UNK	POSTPONE		YES	JAN 79
	4	500.0	ST	COAL	UNK	POSTPONE		YES	JAN 79
PLANT: SEBOYETA	COUNTY:								
	1	150.0	PS	WATER	NONE	PROJECTD	1989	YES	DEC 79
	2	150.0	PS	WATER	NONE	PROJECTD	1989	YES	DEC 79
	3	150.0	PS	WATER	NONE	PROJECTD	1990	YES	DEC 79
	4	150.0	PS	WATER	NONE	PROJECTD	1990	YES	DEC 79
RATON PUBLIC SERVICE COMPANY									
PLANT: RATON	COUNTY: COLFAX								
	1	0.8	ST	BIT	NONE	EXISTING	1937	NO	NOV 79
	2	0.8	ST	BIT	NONE	EXISTING	1937	NO	NOV 79
	3	1.5	ST	BIT	NONE	EXISTING	1937	NO	NOV 79
	4	3.0	ST	BIT	NONE	EXISTING	1951	NO	NOV 79
	5	6.0	ST	BIT	NONE	EXISTING	1961	NO	NOV 79
SOUTHWESTERN PUBLIC SERVICE CO									
PLANT: CARLSBAD	COUNTY: EDDY								
	2	7.5	ST	NG	OIL	EXISTING	1946	NO	JUN 78
	3	17.2	ST	NG	OIL	EXISTING	1949	NO	JUN 78
	4	19.6	ST	NG	OIL	EXISTING	1952	NO	JUN 78
PLANT: CUNNINGHAM	COUNTY: LEA								
	1	75.0	ST	NG	NONE	EXISTING	1957	NO	JUN 78
	2	190.4	ST	NG	NONE	EXISTING	1965	NO	JUN 78
PLANT: ROSWELL	COUNTY: CHAVES								
	5	5.0	ST	NG	OIL	EXISTING	1941	NO	JUN 78
	6	19.2	ST	NG	OIL	EXISTING	1950	NO	JUN 78
	7	11.5	GT	NG	NONE	EXISTING	1963	NO	JUN 78
TUCUMCARI LIGHT & POWER DEPT									
PLANT: TUCUMCARI	COUNTY: QUAY								
	1	1.3	IC	GAS	OIL	EXISTING	1947	NO	NOV 79
	2	1.3	IC	GAS	OIL	EXISTING	1947	NO	NOV 79
	3	1.0	IC	GAS	OIL	EXISTING	1975	NO	NOV 79
	4	2.2	IC	GAS	OIL	EXISTING	1959	NO	NOV 79
	5	1.2	IC	GAS	OIL	EXISTING	1951	NO	NOV 79
	6	4.1	IC	GAS	OIL	EXISTING	1968	NO	NOV 79
	7	2.2	IC	GAS	OIL	EXISTING	1957	NO	NOV 79

NEW MEXICO

	UNIT NUMBER	NAMEPLATE RATING-MW	UNIT TYPE	PRIMARY FUEL	ALTERNATIVE FUEL	STATUS	DATE	JOINTLY OWNED	LAST UPDATE
TUCUMCARI LIGHT & POWER DEPT									
PLANT: TUCUMCARI	COUNTY: QUAY								
	8	3.0	IC	GAS	OIL	EXISTING	1964	NO	NOV 79
BUREAU OF RECLAMATION									
PLANT: ELEPHANT BUTTE	COUNTY: SIERRA								
	1	8.0	HY	WATER	NONE	EXISTING	1940	NO	JUN 76
	2	8.0	HY	WATER	NONE	EXISTING	1940	NO	JUN 76
	3	8.0	HY	WATER	NONE	EXISTING	1940	NO	JUN 76
ERDA - LOS ALOMAS AREA OFF									
PLANT: TA-3	COUNTY: LOS ALAMOS								
	1	20.0	ST	OIL	GAS	EXISTING		NO	FEB 80
NEW YORK									
CENTRAL HUDSON GAS & ELEC CORP									
PLANT: DANSKAMMER	COUNTY: ORANGE								
	1	72.0	ST	FO6	NONE	EXISTING	1951	NO	JUN 78
	2	73.0	ST	FO6	NONE	EXISTING	1954	NO	JUN 78
	3	147.0	ST	FO6	NONE	EXISTING	1959	NO	JUN 78
	4	239.0	ST	FO6	NONE	EXISTING	1967	NO	JUN 78
	5	2.0	IC	FO2	NONE	EXISTING	1967	NO	JUN 78
	6	3.0	IC	FO2	NONE	EXISTING	1967	NO	JUN 78
PLANT: DASHVILLE	COUNTY: ULSTER								
	1	2.0	HY	WATER	NONE	EXISTING	1920	NO	JUN 78
	2	2.0	HY	WATER	NONE	EXISTING	1920	NO	JUN 78
PLANT: NEVERSINK	COUNTY: SULLIVAN								
	H1	25.0	HY	WATER	NONE	EXISTING	1953	NO	JUN 78
PLANT: SOUTH CAIRO	COUNTY: GREENE								
	GT1	21.0	GT	KER	NONE	EXISTING	1970	NO	JUN 78
PLANT: STURGEON POOL	COUNTY: ULSTER								
	H1	5.0	HY	WATER	NONE	EXISTING	1924	NO	JUN 78
	H2	5.0	HY	WATER	NONE	EXISTING	1924	NO	JUN 78
	H3	5.0	HY	WATER	NONE	EXISTING	1924	NO	JUN 78
PLANT: COXSACKIE	COUNTY: GREENE								
	GT1	21.0	GT	KER	NG	EXISTING	1969	NO	JUN 78
PLANT: ROSETON	COUNTY: ORANGE								
	1	621.0	ST	FO6	NONE	EXISTING	1974	YES	JUN 78
	2	621.0	ST	FO6	NONE	EXISTING	1974	YES	JUN 78

## NEW YORK

	UNIT NUMBER	NAMEPLATE RATING-MW	UNIT TYPE	PRIMARY FUEL	ALTERNATIVE FUEL	STATUS	DATE	JOINTLY OWNED	LAST UPDATE
CENTRAL VERMONT PUB SERV CORP									
PLANT: HOOSICK FALLS	COUNTY: RENSSELAER								
	1	1.0	HY	WATER	NONE	RETIRED	1972	NO	OCT 76
	3	1.0	HY	WATER	NONE	RETIRED	1972	NO	OCT 76
PLANT: CARVER FALLS	COUNTY: WASHINGTON								
	1	1.0	HY	WATER	NONE	EXISTING	1922	NO	JUN 78
	2	1.0	HY	WATER	NONE	EXISTING	1922	NO	JUN 78
PLANT: COWERFALLS	COUNTY: WASHINGTON								
	1	1.0	HY	WATER	NONE	RETIRED	1994	NO	JUN 77
	2	1.0	HY	WATER	NONE	RETIRED	1994	NO	JUN 77
CONSOLIDATED EDISON CO OF N Y, INC									
PLANT: ARTHUR KILL	COUNTY: RICHMOND								
	2	376.2	ST	OIL	NONE	EXISTING	1959	NO	APR 78
	3	535.5	ST	OIL	NONE	EXISTING	1969	NO	APR 78
	GT1	16.3	GT	FO2	NONE	EXISTING	1970	NO	APR 78
PLANT: ASTORIA	COUNTY: QUEENS								
	1	200.0	ST	OIL	GAS	EXISTING	1953	NO	APR 78
	2	200.0	ST	OIL	GAS	EXISTING	1954	NO	APR 78
	3	376.2	ST	OIL	GAS	EXISTING	1958	NO	JUN 78
	4	387.2	ST	OIL	NONE	EXISTING	1961	NO	JUN 78
	5	387.2	ST	OIL	NONE	EXISTING	1962	NO	JUN 78
	GT2	176.5	GT	KER	GAS	EXISTING	1970	NO	JUN 78
	GT3	176.5	GT	KER	GAS	EXISTING	1970	NO	JUN 78
	GT4	176.5	GT	KER	GAS	EXISTING	1970	NO	JUN 78
	GT5	19.8	GT	FO2	NONE	EXISTING	1970	NO	JUN 78
	GT6	19.8	GT	FO2	NONE	EXISTING	1970	NO	JUN 78
	GT7	19.8	GT	FO2	NONE	EXISTING	1970	NO	JUN 78
	GT8	19.8	GT	FO2	NONE	EXISTING	1970	NO	JUN 78
	GT9	19.8	GT	FO2	NONE	EXISTING	1970	NO	JUN 78
	G10	25.0	GT	FO2	NONE	EXISTING	1971	NO	JUN 78
	G11	25.0	GT	FO2	NONE	EXISTING	1971	NO	JUN 78
	G12	25.0	GT	FO2	NONE	EXISTING	1971	NO	JUN 78
	G13	25.0	GT	FO2	NONE	EXISTING	1971	NO	JUN 78
PLANT: EAST RIVER	COUNTY: NEW YORK								
	5	156.3	ST	OIL	GAS	EXISTING	1951	NO	JUN 78
	6	156.3	ST	OIL	GAS	EXISTING	1951	NO	JUN 78
	7	200.0	ST	OIL	GAS	EXISTING	1955	NO	JUN 78
PLANT: GOWANUS	COUNTY: KINGS								
	GT1	172.0	GT	FO2	NONE	EXISTING	1971	NO	JUN 78
	GT2	172.0	GT	FO2	NONE	EXISTING	1971	NO	JUN 78
	GT3	172.0	GT	FO2	NONE	EXISTING	1971	NO	JUN 78
	GT4	172.0	GT	FO2	NONE	EXISTING	1971	NO	JUN 78
PLANT: HUDSON AVENUE	COUNTY: KINGS								
	1	50.0	ST	UNK	UNK	RETIRED	1972	NO	JUL 76
	2	50.0	ST	OIL	NONE	RETIRED	1978	NO	APR 79

NEW YORK

UNIT NUMBER	NAMEPLATE RATING-MW	UNIT TYPE	PRIMARY FUEL	ALTERNATIVE FUEL	STATUS	DATE	JOINTLY OWNED	LAST UPDATE
CONSOLIDATED EDISON CO OF N Y, INC								
PLANT: HUDSON AVENUE COUNTY: KINGS								
3	50.0	ST	OIL	NONE	RETIRED	1978	NO	APR 79
5	110.0	ST	OIL	NONE	EXISTING	1928	NO	JUN 78
6	110.0	ST	OIL	NONE	EXISTING	1930	NO	JUN 78
7	160.0	ST	OIL	NONE	EXISTING	1932	NO	JUN 78
8	160.0	ST	OIL	NONE	EXISTING	1932	NO	JUN 78
10	60.0	ST	OIL	NONE	EXISTING	1951	NO	JUN 78
GT1	17.1	GT	KER	NONE	EXISTING	1968	NO	JUN 78
GT2	18.6	GT	KER	NONE	EXISTING	1968	NO	JUN 78
GT3	16.3	GT	FO2	NONE	EXISTING	1970	NO	JUN 78
GT4	16.3	GT	FO2	NONE	EXISTING	1970	NO	JUN 78
GT5	16.3	GT	FO2	NONE	EXISTING	1970	NO	JUN 78
PLANT: INDIAN POINT COUNTY: WESTCHESTER								
1	275.0	NP	URAN	NONE	EXISTING	1962	NO	JUN 78
2	1013.0	NP	URAN	NONE	EXISTING	1973	NO	JUN 78
GT1	16.6	GT	FO2	NONE	EXISTING	1969	NO	JUN 78
GT2	24.0	GT	FO2	NONE	EXISTING	1971	NO	JUN 78
GT3	19.8	GT	FO2	NONE	EXISTING	1970	NO	JUN 78
PLANT: KENT AVENUE COUNTY: KINGS								
GT1	17.5	GT	KER	NONE	STANDBY	1974	NO	JUN 78
GT2	17.5	GT	KER	NONE	EXISTING	1968	NO	JUN 78
PLANT: NARROWS COUNTY: KINGS								
GT1	196.6	GT	FO2	MUL	EXISTING	1972	NO	JUN 78
GT2	196.6	GT	FO2	MUL	EXISTING	1972	NO	JUN 78
PLANT: RAVENSWOOD COUNTY: QUEENS								
1	400.0	ST	OIL	GAS	EXISTING	1963	NO	JUN 78
2	400.0	ST	OIL	GAS	EXISTING	1963	NO	JUN 78
3	1027.7	ST	OIL	COAL	EXISTING	1965	NO	JUN 79
GT1	16.0	GT	GAS	NONE	EXISTING	1967	NO	JUN 78
GT2	156.0	GT	KER	GAS	EXISTING	1970	NO	JUN 78
GT3	156.0	GT	KER	GAS	EXISTING	1970	NO	JUN 78
GT4	16.3	GT	KER	MUL	EXISTING	1970	NO	JUN 78
GT5	16.3	GT	KER	MUL	EXISTING	1970	NO	JUN 78
GT6	15.8	GT	KER	MUL	EXISTING	1970	NO	JUN 78
GT7	15.8	GT	KER	MUL	EXISTING	1970	NO	JUN 78
GT8	22.4	GT	KER	GAS	EXISTING	1970	NO	JUN 78
GT9	22.4	GT	KER	GAS	EXISTING	1970	NO	JUN 78
G10	22.4	GT	KER	GAS	EXISTING	1970	NO	JUN 78
G11	22.8	GT	KER	GAS	EXISTING	1970	NO	JUN 78
PLANT: WATERSIDE COUNTY: NEW YORK								
1	40.0	ST	UNK	UNK	RETIRED	1972	NO	JUL 76
4	50.0	ST	OIL	GAS	EXISTING	1937	NO	JUN 78
5	66.3	ST	OIL	GAS	EXISTING	1938	NO	JUN 78
6	74.8	ST	OIL	GAS	EXISTING	1941	NO	JUN 78
7	81.3	ST	GAS	NONE	EXISTING	1941	NO	JUN 78
8	62.5	ST	OIL	NONE	EXISTING	1949	NO	JUN 78

## NEW YORK

UNIT NUMBER	NAMEPLATE RATING-MW	UNIT TYPE	PRIMARY FUEL	ALTERNATIVE FUEL	STATUS	DATE	JOINTLY OWNED	LAST UPDATE
CONSOLIDATED EDISON CO OF N Y, INC								
PLANT: WATERSIDE COUNTY: NEW YORK								
9	62.5	ST	OIL	NONE	EXISTING	1949	NO	JUN 78
10	35.0	ST	OIL	GAS	RETIRED	1976	NO	JUN 78
11	35.0	ST	OIL	GAS	RETIRED	1977	NO	JUN 78
12	35.0	ST	OIL	GAS	RETIRED	1976	NO	JUN 78
13	35.0	ST	OIL	GAS	RETIRED	1977	NO	JUN 78
14	60.0	ST	OIL	GAS	EXISTING	1948	NO	JUN 78
15	75.0	ST	OIL	GAS	EXISTING	1949	NO	JUN 78
GT1	14.0	GT	KER	NONE	EXISTING	1968	NO	JUN 78
PLANT: 59TH STREET COUNTY: NEW YORK								
7	35.0	ST	OIL	NONE	RETIRED	1977	NO	JUN 78
8	35.0	ST	OIL	NONE	RETIRED	1977	NO	JUN 78
13	57.5	ST	OIL	NONE	EXISTING	1952	NO	JUN 78
14	22.0	ST	OIL	NONE	EXISTING	1952	NO	JUN 78
15	35.0	ST	OIL	NONE	EXISTING	1968	NO	JUN 78
GT1	17.1	GT	KER	NONE	EXISTING	1969	NO	JUN 78
GT2	17.1	GT	KER	NONE	EXISTING	1969	NO	JUN 78
PLANT: 74TH STREET COUNTY: NEW YORK								
3	30.0	ST	OIL	NONE	EXISTING	1915	NO	JUN 78
4	60.0	ST	OIL	NONE	RETIRED	1972	NO	JUN 76
9	75.0	ST	OIL	NONE	EXISTING	1959	NO	JUN 78
10	69.0	ST	OIL	NONE	EXISTING	1956	NO	JUN 78
11	35.0	ST	OIL	NONE	EXISTING	1962	NO	JUN 78
GT1	18.6	GT	KER	NONE	EXISTING	1968	NO	JUN 78
GT2	18.6	GT	KER	NONE	EXISTING	1968	NO	JUN 78
PLANT: CORNWALL COUNTY: ORANGE								
1	225.0	PS	WATER	NONE	PROJECTD	1988	NO	APR 77
2	225.0	PS	WATER	NONE	PROJECTD	1988	NO	APR 77
3	225.0	PS	WATER	NONE	PROJECTD	1988	NO	APR 77
4	225.0	PS	WATER	NONE	PROJECTD	1988	NO	APR 77
5	225.0	PS	WATER	NONE	PROJECTD	1989	NO	APR 77
6	225.0	PS	WATER	NONE	PROJECTD	1989	NO	APR 77
7	225.0	PS	WATER	NONE	PROJECTD	1989	NO	APR 77
8	225.0	PS	WATER	NONE	PROJECTD	1989	NO	APR 77
DEXTER HYDRO ELEC CORP								
PLANT: DEXTER COUNTY: JEFFERSON								
1	0.5	HY	WATER	NONE	EXISTING	1931	NO	JAN 80
2	0.5	HY	WATER	NONE	EXISTING	1931	NO	JAN 80
3	0.2	HY	WATER	NONE	EXISTING	1958	NO	JAN 80
4	0.6	HY	WATER	NONE	EXISTING	1925	NO	JAN 80
PLANT: FOWLER COUNTY: ST LAWRENCE								
1	0.3	HY	WATER	NONE	EXISTING	1922	NO	JAN 80
2	0.3	HY	WATER	NONE	EXISTING	1922	NO	JAN 80
3	0.3	HY	WATER	NONE	EXISTING	1922	NO	JAN 80

NEW YORK

UNIT NUMBER	NAMEPLATE RATING-MW	UNIT TYPE	PRIMARY FUEL	ALTERNATIVE FUEL	STATUS	DATE	JOINTLY OWNED	LAST UPDATE
DEXTER HYDRO ELEC CORP PLANT: HAILESBORO								
COUNTY: ST LAWRENCE								
1	0.7	HY	WATER	NONE	EXISTING	1922	NO	JAN 80
2	0.6	HY	WATER	NCNE	EXISTING	1922	NO	JAN 80
FISHERS IS ELEC CORP (THE PLANT: FISHERS ISL								
COUNTY: SUFFOLK								
1	0.2	IC	OIL	NCNE	STANDBY	1941	NO	JAN 80
2	0.2	IC	OIL	NONE	STANDBY	1941	NO	JAN 80
3	0.2	IC	OIL	NONE	STANDBY	1941	NO	JAN 80
4	0.4	IC	OIL	NONE	STANDBY	1965	NO	JAN 80
5	0.8	IC	OIL	NONE	STANDBY	1957	NO	JAN 80
6	0.1	IC	OIL	NONE	STANDBY	1953	NO	JAN 80
FREEPORT ELECTRIC POWER SYSTEM PLANT: PLANT NO 1								
COUNTY: NASSAU								
1	2.0	IC	OIL	UNK	EXISTING	1941	NO	APR 77
2	3.0	IC	OIL	UNK	EXISTING	1949	NO	APR 77
3	3.0	IC	OIL	UNK	EXISTING	1954	NO	APR 77
4	6.0	IC	OIL	UNK	EXISTING	1964	NO	APR 77
PLANT: PLANT NO 2								
COUNTY: NASSAU								
1	10.0	IC	OIL	UNK	EXISTING	1969	NO	APR 77
2	9.0	IC	OIL	UNK	EXISTING	1969	NO	APR 77
3	18.1	GT	OIL	UNK	EXISTING	1973	NO	APR 77
GOUVERNUER ELEC PLT PLANT: GOUVERNEUR								
COUNTY: ST LAWRENCE								
1	0.2	IC	GAS	BIT	EXISTING		NO	NOV 79
GREENPORT VILLAGE OF PLANT: GREENPORT								
COUNTY: SUFFOLK								
1	0.4	IC	OIL	NONE	EXISTING	1929	NO	NOV 79
2	0.3	IC	OIL	NONE	EXISTING	1927	NO	NOV 79
3	0.7	IC	OIL	NONE	EXISTING	1960	NO	NOV 79
4	1.3	IC	OIL	NONE	EXISTING	1957	NO	NOV 79
5	1.9	IC	OIL	NONE	EXISTING	1965	NO	NOV 79
6	3.8	IC	OIL	NONE	EXISTING	1971	NO	NOV 79
JAMESTOWN BOARD OF PUB UTILITIES PLANT: CARLSON, S A								
COUNTY: CHAUTAUQUA								
2	5.0	ST	COAL	NONE	STANDBY	1924	NO	APR 77
3	15.0	ST	COAL	NONE	EXISTING	1938	NO	JUL 77

## NEW YORK

	UNIT NUMBER	NAMEPLATE RATING-MW	UNIT TYPE	PRIMARY FUEL	ALTERNATIVE FUEL	STATUS	DATE	JOINTLY OWNED	LAST UPDATE
JAMESTOWN BOARD OF PUB UTILITIES									
PLANT: CARLSON, S A	COUNTY: CHEAUTAUQUA								
	4	13.0	ST	COAL	NONE	STANDBY	1930	NO	APR 77
	5	23.0	ST	COAL	NONE	EXISTING	1951	NO	JUL 77
	6	27.0	ST	COAL	NONE	EXISTING	1968	NO	JUL 77
LAWERANCE PARK LT & PWR									
PLANT: BRONXVILLE	COUNTY: WESTCHESTER								
	1	0.5	ST	OIL	NONE	STANDBY	1954	NO	NOV 79
	IC1	0.3	IC	OIL	NONE	STANDBY	1968	NO	NOV 79
	IC2	0.6	IC	OIL	NONE	STANDBY	1959	NO	NOV 79
	IC3	0.7	IC	OIL	NONE	STANDBY	1973	NO	NOV 79
	IC4	0.8	IC	OIL	NONE	STANDBY	1973	NO	NOV 79
LONG ISLAND LIGHTING COMPANY									
PLANT: BARRETT, E F	COUNTY: NASSAU								
	1	187.5	ST	OIL	GAS	EXISTING	1956	NO	MAR 78
	2	187.5	ST	OIL	GAS	EXISTING	1952	NO	MAR 78
	APG	18.0	GT	OIL	NONE	RETIRED	1977	NO	OCT 77
	GT1	18.0	GT	FO2	GAS	EXISTING	1970	NO	MAR 78
	GT2	18.0	GT	FO2	GAS	EXISTING	1970	NO	MAR 78
	GT3	18.0	GT	FO2	GAS	EXISTING	1970	NO	MAR 78
	GT4	18.0	GT	FO2	GAS	EXISTING	1970	NO	MAR 78
	GT5	18.0	GT	FO2	GAS	EXISTING	1970	NO	MAR 78
	GT6	18.0	GT	FO2	GAS	EXISTING	1970	NO	MAR 78
	GT7	18.0	GT	FO2	GAS	EXISTING	1970	NO	MAR 78
	GT8	18.0	GT	FO2	GAS	EXISTING	1970	NO	MAR 78
	GT9	41.9	GT	FO2	GAS	EXISTING	1971	NO	MAR 78
	G10	41.9	GT	FO2	GAS	EXISTING	1971	NO	MAR 78
	G11	41.9	GT	FO2	GAS	EXISTING	1971	NO	MAR 78
	G12	41.9	GT	FO2	GAS	EXISTING	1971	NO	MAR 78
PLANT: EAST HAMPTON	COUNTY: SUFFOLK								
	GT1	21.3	GT	FO2	NONE	EXISTING	1970	NO	MAR 78
	IC2	2.0	IC	FO2	NONE	EXISTING	1962	NO	MAR 78
	IC3	2.0	IC	FO2	NONE	EXISTING	1962	NO	MAR 78
	IC4	2.0	IC	FO2	NONE	EXISTING	1962	NO	MAR 78
PLANT: FAR ROCKWAY	COUNTY: QUEENS								
	4	113.6	ST	OIL	GAS	EXISTING	1953	NO	MAR 78
PLANT: GLENWOOD	COUNTY: NASSAU								
	2	75.0	ST	OIL	GAS	STANDBY	1930	NO	MAR 78
	3	75.0	ST	OIL	GAS	STANDBY	1938	NO	MAR 78
	4	113.6	ST	OIL	GAS	EXISTING	1952	NO	MAR 78
	5	113.6	ST	OIL	GAS	EXISTING	1954	NO	MAR 78
	GT1	16.0	GT	FO2	NONE	EXISTING	1967	NO	MAR 78
	GT2	55.4	GT	FO2	NONE	EXISTING	1972	NO	MAR 78

NEW YORK

	UNIT NUMBER	NAMEPLATE RATING-MW	UNIT TYPE	PRIMARY FUEL	ALTERNATIVE FUEL	STATUS	DATE	JOINTLY OWNED	LAST UPDATE
LONG ISLAND LIGHTING COMPANY									
PLANT: GLENWOOD	COUNTY: NASSAU								
	GT3	55.4	GT	FO2	NONE	EXISTING	1972	NO	MAR 78
PLANT: MONTAUK	COUNTY: SUFFOLK								
	IC2	2.0	IC	FO2	NONE	EXISTING	1962	NO	MAR 78
	IC3	2.0	IC	FO2	NONE	EXISTING	1965	NO	MAR 78
	IC4	2.0	IC	FO2	NONE	EXISTING	1965	NO	MAR 78
PLANT: NORTHPORT	COUNTY: SUFFOLK								
	1	387.1	ST	OIL	NONE	EXISTING	1967	NO	MAR 78
	2	387.1	ST	OIL	NONE	EXISTING	1968	NO	MAR 78
	3	387.1	ST	OIL	NONE	EXISTING	1972	NO	MAR 78
	4	387.0	ST	OIL	NONE	EXISTING	1977	NO	JAN 78
	GT1	16.0	GT	FO2	NONE	EXISTING	1967	NO	MAR 78
PLANT: PORT JEFFERSON	COUNTY: SUFFOLK								
	1	45.0	ST	OIL	NONE	EXISTING	1948	NO	MAR 78
	2	46.0	ST	OIL	NONE	EXISTING	1950	NO	MAR 78
	3	187.5	ST	OIL	NONE	EXISTING	1958	NO	MAR 78
	4	187.5	ST	OIL	NONE	EXISTING	1960	NO	MAR 78
	GT1	16.0	GT	FO2	NONE	EXISTING	1966	NO	MAR 78
PLANT: SHOREHAM	COUNTY: SUFFOLK								
	1	849.0	NB	URAN	NONE	PROJECTD	1981	NO	DEC 79
	GT1	52.9	GT	OIL	NONE	EXISTING	1971	NO	MAR 78
PLANT: SOUTHAMPTON	COUNTY: SUFFOLK								
	GT1	11.5	GT	FO2	NONE	EXISTING	1963	NO	MAR 78
PLANT: SOUTHBOLD	COUNTY: SUFFOLK								
	GT1	14.0	GT	FO2	NONE	EXISTING	1964	NO	MAR 78
PLANT: WEST BABYLON	COUNTY: SUFFOLK								
	GT1	18.6	GT	FO2	NONE	EXISTING	1966	NO	MAR 78
	GT2	18.6	GT	FO2	NONE	EXISTING	1966	NO	MAR 78
	GT3	18.6	GT	FO2	NONE	EXISTING	1966	NO	MAR 78
	GT4	52.9	GT	FO2	NONE	EXISTING	1971	NO	MAR 78
PLANT: JAMESPORT	COUNTY: SUFFOLK								
	1	1191.0	NP	URAN	NONE	PROJECTD	1989	YES	DEC 79
	2	1191.0	NP	URAN	NONE	PROJECTD	1991	YES	DEC 79
PLANT: MITCHEL GARDENS	COUNTY: NASSAU								
	1	20.0	ST	REF	NONE	EXISTING	1979	NO	FEB 79
	2	20.0	ST	ON		EXISTING		NO	06
PLANT: HOLBROOK	COUNTY: SUFFOLK								
	1	56.7	GT	FO2	NONE	EXISTING	1974	NO	MAR 78
	2	56.7	GT	FO2	NONE	EXISTING	1974	NO	MAR 78
	3	56.7	GT	FO2	NONE	EXISTING	1974	NO	MAR 78
	4	56.7	GT	FO2	NONE	EXISTING	1974	NO	MAR 78
	5	56.7	GT	FO2	NONE	EXISTING	1974	NO	MAR 78
	6	56.7	GT	FO2	NONE	EXISTING	1975	NO	MAR 78
	7	56.7	GT	FO2	NONE	EXISTING	1975	NO	MAR 78
	8	56.7	GT	FO2	NONE	EXISTING	1975	NO	MAR 78
	9	56.7	GT	FO2	NONE	EXISTING	1975	NO	MAR 78

## NEW YORK

UNIT NUMBER	NAMEPLATE RATING-MW	UNIT TYPE	PRIMARY FUEL	ALTERNATIVE FUEL	STATUS	DATE	JOINTLY OWNED	LAST UPDATE
LONG ISLAND LIGHTING COMPANY								
PLANT: HOLBROOK COUNTY: SUFFOLK								
10	56.7	GT	FO2	NONE	EXISTING	1975	NO	MAR 78
MOREAU MANUFACTURING CORPORATION								
PLANT: FEEDER DAM COUNTY: SARATOGA								
1	1.2	HY	WATER	NONE	EXISTING	1924	NO	JAN 80
2	1.2	HY	WATER	NONE	EXISTING	1924	NO	JAN 80
3	1.2	HY	WATER	NONE	EXISTING	1924	NO	JAN 80
4	1.2	HY	WATER	NONE	EXISTING	1924	NO	JAN 80
5	1.2	HY	WATER	NONE	EXISTING	1924	NO	JAN 80
NEW YORK STATE ELEC & GAS CORP								
PLANT: CADYVILLE COUNTY: CLINTON								
IC1	2.3	IC	OIL	UNK	EXISTING	1947	NO	JUN 78
IC2	2.3	IC	OIL	UNK	EXISTING	1947	NO	JUN 78
IC3	2.3	IC	OIL	UNK	EXISTING	1947	NO	JUN 78
1&2	2.4	HY	WATER	NONE	EXISTING	1921	NO	JUN 78
PLANT: DEERLAND COUNTY: HAMILTON								
4	0.1	IC	OIL	NONE	EXISTING	1950	NO	JUN 78
5	0.2	IC	OIL	NONE	EXISTING	1950	NO	JUN 78
1-3	0.4	IC	OIL	NONE	EXISTING	1929	NO	JUN 78
PLANT: GOUDEY COUNTY: BROOME								
6	30.0	ST	UNK	UNK	RETIRED	1972	NO	JUL 76
7	43.8	ST	COAL	NONE	EXISTING	1951	NO	JUN 78
8	60.0	ST	COAL	NONE	EXISTING	1951	NO	JUN 78
PLANT: GREENIDGE COUNTY: YATES								
1	20.0	ST	COAL	NONE	EXISTING	1938	NO	JUN 78
2	20.0	ST	COAL	NONE	EXISTING	1942	NO	JUN 78
3	50.0	ST	COAL	NONE	EXISTING	1950	NO	JUN 78
4	80.0	ST	COAL	NONE	EXISTING	1953	NO	JUN 78
PLANT: HARRIS LAKE COUNTY: ESSEX								
1	1.8	IC	OIL	UNK	EXISTING	1967	NO	JUN 78
PLANT: HICKLING COUNTY: STEUBEN								
1	30.0	ST	COAL	NONE	EXISTING	1948	NO	JUN 78
2	40.0	ST	COAL	NONE	EXISTING	1952	NO	JUN 78
PLANT: HIGH FALLS COUNTY: CLINTON								
1	4.0	HY	WATER	NONE	EXISTING	1948	NO	JUN 78
2	4.0	HY	WATER	NONE	EXISTING	1949	NO	JUN 78
3	6.1	HY	WATER	NONE	EXISTING	1956	NO	JUN 78
PLANT: JENNISON COUNTY: CHENANGO								
1	30.0	ST	COAL	NONE	EXISTING	1945	NO	JUN 78
2	30.0	ST	COAL	NONE	EXISTING	1950	NO	JUN 78
PLANT: KENTS FALLS COUNTY: CLINTON								
1-2	6.4	HY	WATER	NONE	EXISTING	1928	NO	JUN 78

NEW YORK

	UNIT NUMBER	NAMEPLATE RATING-MW	UNIT TYPE	PRIMARY FUEL	ALTERNATIVE FUEL	STATUS	DATE	JOINTLY OWNED	LAST UPDATE
NEW YORK STATE ELEC & GAS CORP									
PLANT: KEUKA	COUNTY: STEUBEN								
	1	2.0	HY	WATER	NONE	EXISTING	1928	NO	JUN 78
PLANT: MILLIKEN	COUNTY: TOMPKINS								
	1	135.0	ST	COAL	NONE	EXISTING	1955	NO	JUN 78
	2	135.0	ST	COAL	NONE	EXISTING	1958	NO	JUN 78
	1-2	5.5	IC	OIL	NONE	EXISTING	1967	NO	JUN 78
PLANT: WATERLOO	COUNTY: SENECA								
	1-4	1.9	HY	WATER	NONE	EXISTING	1915	NO	JUN 78
PLANT: MECHANICVILLE	COUNTY:								
		11.0	HY	WATER	NONE	PROJECTD	1984	NO	JAN 80
PLANT: SOMERSET	COUNTY: CAYUGA								
	1	850.0	ST	COAL	NONE	PROJECTD	1984	NO	FEB 79
PLANT: MILL "C"	COUNTY: CLINTON								
	1-2	2.2	HY	WATER	NONE	EXISTING	1943	NO	JUN 78
PLANT: SENECA FALLS	COUNTY: SENECA								
	1-4	8.0	HY	WATER	NONE	EXISTING	1917	NO	JUN 78
PLANT: RAINBOW FALLS	COUNTY: CLINTON								
	1-2	2.6	HY	WATER	NONE	EXISTING	1926	NO	JUN 78
PLANT: NEW HAVEN	COUNTY:								
	1	1250.0	NP	URAN	NONE	PROJECTD	1992	YES	JAN 80
NIAGARA MOHAWK POWER CORP									
PLANT: ALBANY	COUNTY: ALBANY								
	1	100.0	ST	FO6	NONE	EXISTING	1952	NO	JUN 78
	2	100.0	ST	FO6	NONE	EXISTING	1952	NO	JUN 78
	3	100.0	ST	FO6	NONE	EXISTING	1952	NO	JUN 78
	4	100.0	ST	FO6	NONE	EXISTING	1954	NO	JUN 78
	G11	38.9	GT	KER	GAS	EXISTING	1969	NO	JUN 78
	G12	38.9	GT	KER	GAS	EXISTING	1969	NO	JUN 78
	G13	38.9	GT	KER	GAS	EXISTING	1969	NO	JUN 78
	G14	38.9	GT	KER	GAS	EXISTING	1969	NO	JUN 78
PLANT: ALLENS FALLS	COUNTY: ST LAWRENCE								
	1	4.4	HY	WATER	NONE	EXISTING	1927	NO	JUN 78
PLANT: BAKERS FALLS	COUNTY: WASHINGTON								
	1	0.8	HY	WATER	NONE	SHUTDOWN	1902	NO	JUN 78
	2	0.8	HY	WATER	NONE	SHUTDOWN	1902	NO	JUN 78
	3	0.8	HY	WATER	NCNE	SHUTDOWN	1902	NO	JUN 78
PLANT: BALDWINVILLE	COUNTY: ONONDAGA								
	1	0.3	HY	WATER	NONE	EXISTING	1951	NO	JUN 78
	2	0.3	HY	WATER	NONE	EXISTING	1951	NO	JUN 78
PLANT: BEARDSLEE	COUNTY: HERKIMER								
	1	10.0	HY	WATER	NONE	EXISTING	1924	NO	JUN 78
	2	10.0	HY	WATER	NONE	EXISTING	1924	NO	JUN 78
PLANT: BELFORT	COUNTY: LEWIS								
	1	0.4	HY	WATER	NONE	EXISTING	1903	NO	JUN 78

NEW YORK

	UNIT NUMBER	NAME RATING-MW	PLATE	UNIT TYPE	PRIMARY FUEL	ALTERNATIVE FUEL	STATUS	DATE	JOINTLY OWNED	LAST UPDATE
NIAGARA MOHAWK POWER CORP										
PLANT: BELFORT	COUNTY: LEWIS									
	2	0.6		HY	WATER	NONE	EXISTING	1915	NO	JUN 78
	3	1.0		HY	WATER	NONE	EXISTING	1918	NO	JUN 78
PLANT: BENNETTS BRIDGE	COUNTY: OSWEGO									
	1	6.4		HY	WATER	NONE	EXISTING	1970	NO	JUN 78
	2	6.4		HY	WATER	NONE	EXISTING	1970	NO	JUN 78
	3	7.0		HY	WATER	NONE	EXISTING	1966	NO	JUN 78
	4	7.0		HY	WATER	NONE	EXISTING	1964	NO	JUN 78
PLANT: BLACK RIVER	COUNTY: JEFFERSON									
	1	2.0		HY	WATER	NONE	EXISTING	1920	NO	JUN 78
	2	2.0		HY	WATER	NONE	EXISTING	1920	NO	JUN 78
	3	2.0		HY	WATER	NONE	EXISTING	1920	NO	JUN 78
PLANT: BLAKE	COUNTY: ST LAWRENCE									
	1	14.4		HY	WATER	NONE	EXISTING	1957	NO	JUN 78
PLANT: BROWNS FALLS	COUNTY: ST LAWRENCE									
	1	7.5		HY	WATER	NONE	EXISTING	1923	NO	JUN 78
	2	7.5		HY	WATER	NONE	EXISTING	1923	NO	JUN 78
PLANT: HUNTLEY, C R	COUNTY: ERIE									
	63	92.0		ST	BIT	NONE	EXISTING	1942	NO	JUN 78
	64	100.0		ST	BIT	NONE	EXISTING	1948	NO	JUN 78
	65	100.0		ST	BIT	NONE	EXISTING	1953	NO	JUN 78
	66	100.0		ST	BIT	NONE	EXISTING	1954	NO	JUN 78
	67	218.0		ST	BIT	NONE	EXISTING	1957	NO	JUN 78
	68	218.0		ST	BIT	NONE	EXISTING	1958	NO	JUN 78
PLANT: CHASM	COUNTY: FRANKLIN									
	1	1.0		HY	WATER	NONE	EXISTING	1913	NO	JUN 78
	2	1.0		HY	WATER	NONE	EXISTING	1913	NO	JUN 78
	3	1.4		HY	WATER	NONE	EXISTING	1926	NO	JUN 78
PLANT: COLTON	COUNTY: ST LAWRENCE									
	1	10.0		HY	WATER	NONE	EXISTING	1962	NO	JUN 78
	2	10.0		HY	WATER	NONE	EXISTING	1918	NO	JUN 78
	3	10.0		HY	WATER	NONE	EXISTING	1928	NO	JUN 78
PLANT: DEFERIET	COUNTY: JEFFERSON									
	1	3.6		HY	WATER	NONE	EXISTING	1925	NO	JUN 78
	2	3.6		HY	WATER	NONE	EXISTING	1925	NO	JUN 78
	3	3.6		HY	WATER	NONE	EXISTING	1925	NO	JUN 78
PLANT: DIAMOND ISLAND	COUNTY: JEFFERSON									
	1	0.4		HY	WATER	NONE	SHUTDOWN	1914	NO	JUN 78
	2	0.4		HY	WATER	NONE	SHUTDOWN	1914	NO	JUN 78
	3	0.4		HY	WATER	NONE	SHUTDOWN	1914	NO	JUN 78
PLANT: DUNKIRK	COUNTY: CHAUTAUQUA									
	1	96.0		ST	BIT	NONE	EXISTING	1950	NO	JUN 78
	2	96.0		ST	BIT	NONE	EXISTING	1950	NO	JUN 78
	3	218.0		ST	BIT	NONE	EXISTING	1959	NO	JUN 78
	4	218.0		ST	BIT	NONE	EXISTING	1960	NO	JUN 78
PLANT: EAGLE	COUNTY: LEWIS									
	1	1.3		HY	WATER	NONE	EXISTING	1914	NO	JUN 78

NEW YORK

	UNIT NUMBER	NAMEPLATE RATING-MW	UNIT TYPE	PRIMARY FUEL	ALTERNATIVE FUEL	STATUS	DATE	JOINTLY OWNED	LAST UPDATE
NIAGARA MOHAWK POWER CORP									
PLANT: EAGLE			COUNTY: LEWIS						
	2	1.4		HY	WATER	NONE	EXISTING	1915	NO JUN 78
	3	1.4		HY	WATER	NONE	EXISTING	1919	NO JUN 78
	4	2.0		HY	WATER	NONE	EXISTING	1925	NO JUN 78
PLANT: EEL WEIR			COUNTY: ST LAWRENCE						
	1	0.5		HY	WATER	NONE	EXISTING	1928	NO JUN 78
	2	1.1		HY	WATER	NONE	EXISTING	1938	NO JUN 78
	3	1.1		HY	WATER	NONE	EXISTING	1938	NO JUN 78
PLANT: EFFLEY			COUNTY: LEWIS						
	1	0.4		HY	WATER	NONE	EXISTING	1902	NO JUN 78
	2	0.4		HY	WATER	NONE	EXISTING	1907	NO JUN 78
	3	0.6		HY	WATER	NONE	EXISTING	1910	NO JUN 78
	4	1.6		HY	WATER	NONE	EXISTING	1923	NO JUN 78
PLANT: ELMER			COUNTY: LEWIS						
	1	0.8		HY	WATER	NONE	EXISTING	1916	NO JUN 78
	2	0.7		HY	WATER	NONE	EXISTING	1916	NO JUN 78
PLANT: EPHRATAH			COUNTY: FULTON						
	1	1.4		HY	WATER	NONE	EXISTING	1920	NO JUN 78
	2	1.2		HY	WATER	NONE	EXISTING	1911	NO JUN 78
	3	1.3		HY	WATER	NONE	EXISTING	1911	NO JUN 78
	4	1.3		HY	WATER	NONE	EXISTING	1911	NO JUN 78
PLANT: EAST NORFOLK			COUNTY: ST LAWRENCE						
	1	3.0		HY	WATER	NONE	EXISTING	1928	NO JUN 78
PLANT: FIVE FALLS			COUNTY: ST LAWRENCE						
	1	22.5		HY	WATER	NONE	EXISTING	1955	NO JUN 78
PLANT: FLAT ROCK			COUNTY: ST LAWRENCE						
	1	3.0		HY	WATER	NONE	EXISTING	1924	NO JUN 78
	2	3.0		HY	WATER	NONE	EXISTING	1924	NO JUN 78
PLANT: FRANKLIN			COUNTY: FRANKLIN						
	1	1.2		HY	WATER	NONE	EXISTING	1911	NO JUN 78
	2	1.2		HY	WATER	NONE	EXISTING	1926	NO JUN 78
PLANT: FORT EDWARD			COUNTY: WASHINGTON						
	1	1.0		HY	WATER	NONE	RETIRED		NO JUL 77
	2	1.0		HY	WATER	NONE	RETIRED		NO JUL 77
	3	1.0		HY	WATER	NONE	RETIRED		NO JUL 77
	4	10.0		HY	WATER	NONE	PROJECTD	1985	NO NOV 77
PLANT: FULTON			COUNTY: OSWEGO						
	1	0.8		HY	WATER	NONE	EXISTING	1924	NO JUN 78
	2	0.5		HY	WATER	NONE	EXISTING	1928	NO JUN 78
PLANT: SO GLENS FALLS			COUNTY: WASHINGTON						
	1	2.0		HY	WATER	NONE	EXISTING	1916	NO JUN 78
	2	1.8		HY	WATER	NONE	EXISTING	1924	NO JUN 78
	3	16.0		HY	WATER	NONE	PROJECTD	1986	NO NOV 77
PLANT: GLENWOOD			COUNTY: ORLEANS						
	1	0.5		HY	WATER	NONE	EXISTING	1950	NO JUN 78
	2	0.5		HY	WATER	NONE	EXISTING	1950	NO JUN 78

NEW YORK

	UNIT NUMBER	NAMEPLATE RATING-MW	UNIT TYPE	PRIMARY FUEL	ALTERNATIVE FUEL	STATUS	DATE	JOINTLY OWNED	LAST UPDATE
NIAGARA MOHAWK POWER CORP									
PLANT: GLENWOOD	COUNTY: ORLEANS								
	3	0.5	HY	WATER	NONE	EXISTING	1950	NO	JUN 78
PLANT: GRANBY	COUNTY: OSWEGO								
	1	0.8	HY	WATER	NONE	EXISTING	1915	NO	JUN 78
	2	0.8	HY	WATER	NONE	EXISTING	1915	NO	JUN 78
	3	0.7	HY	WATER	NONE	SHUTDOWN	1915	NO	JUN 78
	4	1.0	HY	WATER	NONE	RETIRED		NO	JUN 78
	7	0.8	HY	WATER	NONE	SHUTDOWN	1937	NO	JUN 78
	8	10.0	HY	WATER		PROJECTD	1982	NO	NOV 77
PLANT: HANNAWA	COUNTY: ST LAWRENCE								
	A	0.1	HY	WATER	NONE	EXISTING	1914	NO	JUN 78
	1	3.6	HY	WATER	NONE	EXISTING	1914	NO	JUN 78
	2	3.6	HY	WATER	NONE	EXISTING	1920	NO	JUN 78
PLANT: HERRINGS	COUNTY: JEFFERSON								
	1	1.8	HY	WATER	NONE	EXISTING	1924	NO	JUN 78
	2	1.8	HY	WATER	NONE	EXISTING	1924	NO	JUN 78
	3	1.8	HY	WATER	NONE	EXISTING	1924	NO	JUN 78
PLANT: HEUVELTON	COUNTY: ST LAWRENCE								
	1	0.5	HY	WATER	NONE	EXISTING	1924	NO	JUN 78
	2	0.5	HY	WATER	NONE	EXISTING	1924	NO	JUN 78
PLANT: HIGH DAM	COUNTY: OSWEGO								
	1	1.8	HY	WATER	NONE	EXISTING	1928	NO	JUN 78
	2	1.8	HY	WATER	NONE	EXISTING	1928	NO	JUN 78
	3	1.8	HY	WATER	NONE	EXISTING	1928	NO	JUN 78
	4	2.2	HY	WATER	NONE	EXISTING	1949	NO	JUN 78
PLANT: HIGH FALLS	COUNTY: LEWIS								
	1	1.6	HY	WATER	NONE	EXISTING	1925	NO	JUN 78
	2	1.6	HY	WATER	NONE	EXISTING	1925	NO	JUN 78
	3	1.6	HY	WATER	NONE	EXISTING	1925	NO	JUN 78
PLANT: HIGLEY	COUNTY: ST LAWRENCE								
	1	1.2	HY	WATER	NONE	EXISTING	1913	NO	JUN 78
	2	1.2	HY	WATER	NONE	EXISTING	1913	NO	JUN 78
	3	2.1	HY	WATER	NONE	EXISTING	1943	NO	JUN 78
PLANT: HOGANSBURG	COUNTY: FRANKLIN								
	1	0.7	HY	WATER	NONE	EXISTING	1930	NO	JUN 78
PLANT: HYDRAULIC RACE	COUNTY: NIAGARA								
	1	4.7	HY	WATER	NONE	EXISTING	1942	NO	JUN 78
PLANT: INGHAMS	COUNTY: HERKIMER								
	1	3.2	HY	WATER	NONE	EXISTING	1912	NO	JUN 78
	2	3.2	HY	WATER	NONE	EXISTING	1912	NO	JUN 78
PLANT: JOHNSONVILLE	COUNTY: RENSSELAER								
	1	2.4	HY	WATER	NONE	EXISTING	1909	NO	JUN 78
	2	2.4	HY	WATER	NONE	EXISTING	1909	NO	JUN 78
PLANT: KAMARGO	COUNTY: JEFFERSON								
	1	1.8	HY	WATER	NONE	EXISTING	1921	NO	JUN 78
	2	1.8	HY	WATER	NONE	EXISTING	1921	NO	JUN 78

## NEW YORK

	UNIT NUMBER	NAMEPLATE RATING-MW	UNIT TYPE	PRIMARY FUEL	ALTERNATIVE FUEL	STATUS	DATE	JOINTLY OWNED	LAST UPDATE
NIAGARA MOHAWK POWER CORP									
PLANT: KAMARGO			COUNTY: JEFFERSON						
	3	1.8		HY	WATER	NONE	EXISTING	1921	NO JUN 78
PLANT: LIGHTHOUSE HILL			COUNTY: OSWEGO						
	1	3.8		HY	WATER	NONE	EXISTING	1930	NO JUN 78
	2	3.7		HY	WATER	NONE	EXISTING	1930	NO JUN 78
PLANT: MACOMB			COUNTY: FRANKLIN						
	1	1.0		HY	WATER	NONE	EXISTING	1940	NO JUN 78
PLANT: MECHANICVILLE			COUNTY: SARATOGA						
	1	0.8		HY	WATER	NONE	EXISTING	1998	NO JUN 78
	2	0.8		HY	WATER	NONE	EXISTING	1998	NO JUN 78
	3	0.8		HY	WATER	NONE	EXISTING	1998	NO JUN 78
	4	0.7		HY	WATER	NONE	EXISTING	1998	NO JUN 78
	5	0.7		HY	WATER	NONE	EXISTING	1998	NO JUN 78
	7	0.7		HY	WATER	NONE	EXISTING	1998	NO JUN 78
PLANT: MIDDLE FALLS			COUNTY: WASHINGTON						
	1	0.3		HY	WATER	NONE	EXISTING	1900	NO JUN 78
	2	0.3		HY	WATER	NONE	EXISTING	1900	NO JUN 78
	3	0.4		HY	WATER	NONE	EXISTING	1911	NO JUN 78
PLANT: MINETTO			COUNTY: OSWEGO						
	2	1.6		HY	WATER	NONE	EXISTING	1915	NO JUN 78
	3	1.6		HY	WATER	NONE	EXISTING	1915	NO JUN 78
	4	1.6		HY	WATER	NONE	EXISTING	1915	NO JUN 78
	5	1.6		HY	WATER	NONE	EXISTING	1975	NO JUN 78
	6	1.6		HY	WATER	NONE	EXISTING	1915	NO JUN 78
PLANT: MOREAU			COUNTY: SARATOGA						
	1	2.8		HY	WATER	NONE	EXISTING	1948	NO JUN 78
	2	2.0		HY	WATER	NONE	EXISTING	1933	NO JUN 78
PLANT: MOSHIER			COUNTY: HERKIMER						
	1	4.0		HY	WATER	NONE	EXISTING	1929	NO JUN 78
	2	4.0		HY	WATER	NONE	EXISTING	1929	NO JUN 78
PLANT: NINE MILE POINT			COUNTY: OSWEGO						
	1	642.0		NB	URAN	NONE	EXISTING	1969	NO JUN 78
	2	1166.0		NB	URAN	NONE	PROJECTD	1984	YES DEC 79
	3	1300.0		NU	URAN	NONE	PROJECTD	1992	NO AUG 77
PLANT: NORFOLK			COUNTY: ST LAWRENCE						
	1	4.5		HY	WATER	NONE	EXISTING	1928	NO JUN 78
PLANT: NORWOOD			COUNTY: ST LAWRENCE						
	1	2.0		HY	WATER	NONE	EXISTING	1928	NO JUN 78
PLANT: OAK ORCHARD			COUNTY: ORLEANS						
	1	1.0		HY	WATER	NONE	RETIRED		NO JUL 77
PLANT: OSWEGATCHIE			COUNTY: ST LAWRENCE						
	1	0.6		HY	WATER	NONE	EXISTING	1913	NO JUN 78
PLANT: OSWEGO			COUNTY: OSWEGO						
	1	92.0		ST	FO6	NONE	EXISTING	1940	NO JUN 78
	2	92.0		ST	FO6	NONE	EXISTING	1941	NO MAY 75
	3	92.0		ST	FO6	NONE	EXISTING	1948	NO JUN 78

NEW YORK

	UNIT NUMBER	NAMEPLATE RATING-MW	UNIT TYPE	PRIMARY FUEL	ALTERNATIVE FUEL	STATUS	DATE	JOINTLY OWNED	LAST UPDATE
NIAGARA MOHAWK POWER CORP									
PLANT: OSWEGO	COUNTY: OSWEGO								
	4	100.0	ST	FO6	NONE	EXISTING	1951	NO	JUN 78
	5	902.0	ST	FO6	NONE	EXISTING	1975	NO	JUN 78
	6	850.0	ST	OIL	NONE	PROJECTD	1980	YES	DEC 79
PLANT: OSWEGO FALLS ES	COUNTY: OSWEGO								
	1	1.5	HY	WATER	NONE	EXISTING	1914	NO	JUN 78
	2	1.5	HY	WATER	NONE	EXISTING	1914	NO	JUN 78
	3	1.5	HY	WATER	NONE	EXISTING	1914	NO	JUN 78
PLANT: OSWEGO FALLS WS	COUNTY: OSWEGO								
	1	0.8	HY	WATER	NONE	SHUTDOWN	1914	NO	JUN 78
	2	0.8	HY	WATER	NONE	EXISTING	1914	NO	JUN 78
	3	0.8	HY	WATER	NONE	SHUTDOWN	1914	NO	JUN 78
	4	0.9	HY	WATER	NONE	SHUTDOWN	1914	NO	JUN 78
	5	0.9	HY	WATER	NONE	SHUTDOWN	1914	NO	JUN 78
PLANT: PARISHVILLE	COUNTY: ST LAWRENCE								
	1	2.4	HY	WATER	NONE	EXISTING	1925	NO	JUN 78
PLANT: PIERCEFIELD	COUNTY: ST LAWRENCE								
	1	1.5	HY	WATER	NONE	EXISTING	1957	NO	JUN 78
	2	0.6	HY	WATER	NONE	EXISTING	1924	NO	JUN 78
	3	0.6	HY	WATER	NONE	EXISTING	1924	NO	JUN 78
PLANT: PROSPECT	COUNTY: HERKIMER								
	1	17.3	HY	WATER	NONE	EXISTING	1959	NO	JUN 78
PLANT: RAINBOW	COUNTY: ST LAWRENCE								
	1	22.5	HY	WATER	NONE	EXISTING	1956	NO	JUN 78
PLANT: RAYMONDVILLE	COUNTY: ST LAWRENCE								
	1	2.0	HY	WATER	NONE	EXISTING	1928	NO	JUN 78
PLANT: RIVERSIDE	COUNTY: OSWEGO								
	1	1.0	HY	WATER	NONE	RETIRED		NO	JUL 77
	2	1.0	HY	WATER	NONE	RETIRED		NO	JUL 77
PLANT: ROTTERDAM	COUNTY: SCHENECTADY								
	G11	20.7	GT	OIL	GAS	EXISTING	1970	NO	JUN 78
	G12	20.7	GT	OIL	GAS	EXISTING	1970	NO	JUN 78
	G13	20.7	GT	OIL	GAS	EXISTING	1970	NO	JUN 78
	G14	20.7	GT	OIL	GAS	EXISTING	1970	NO	JUN 78
	G15	20.7	GT	OIL	GAS	EXISTING	1971	NO	JUN 78
	G16	20.7	GT	OIL	GAS	EXISTING	1971	NO	JUN 78
	G17	20.7	GT	OIL	GAS	EXISTING	1971	NO	JUN 78
	G18	20.7	GT	OIL	GAS	EXISTING	1971	NO	JUN 78
PLANT: SOUTH EDWARDS	COUNTY: ST LAWRENCE								
	1	1.0	HY	WATER	NONE	EXISTING	1937	NO	JUN 78
	2	1.0	HY	WATER	NONE	EXISTING	1937	NO	JUN 78
	3	0.7	HY	WATER	NONE	EXISTING	1921	NO	JUN 78
PLANT: SCHOOL STREET	COUNTY: ALBANY								
	1	7.2	HY	WATER	NONE	EXISTING	1974	NO	JUN 78
	2	7.2	HY	WATER	NONE	EXISTING	1915	NO	JUN 78
	3	7.2	HY	WATER	NONE	EXISTING	1915	NO	JUN 78

NEW YORK

	UNIT NUMBER	NAMEPLATE RATING-MW	UNIT TYPE	PRIMARY FUEL	ALTERNATIVE FUEL	STATUS	DATE	JOINTLY OWNED	LAST UPDATE
NIAGARA MOHAWK POWER CORP									
PLANT: SCHOOL STREET	COUNTY: ALBANY								
	4	7.2	HY	WATER	NONE	EXISTING	1922	NO	JUN 78
	5	10.0	HY	WATER	NONE	EXISTING	1924	NO	JUN 78
PLANT: SCHAGHTICOKE	COUNTY: RENSSELAER								
	1	3.3	HY	WATER	NONE	EXISTING	1908	NO	JUN 78
	2	3.3	HY	WATER	NONE	EXISTING	1908	NO	JUN 78
	3	3.3	HY	WATER	NONE	EXISTING	1908	NO	JUN 78
	4	3.3	HY	WATER	NONE	EXISTING	1908	NO	JUN 78
PLANT: SCHUYLERVILLE	COUNTY: SARATOGA								
	1	1.2	HY	WATER	NONE	EXISTING	1919	NO	JUN 78
PLANT: SEWALLS	COUNTY: JEFFERSON								
	1	1.0	HY	WATER	NONE	EXISTING	1925	NO	JUN 78
	2	1.0	HY	WATER	NONE	EXISTING	1925	NO	JUN 78
PLANT: SHERMAN ISLAND	COUNTY: WARREN								
	2	7.2	HY	WATER	NONE	EXISTING	1923	NO	JUN 78
	3	7.2	HY	WATER	NONE	EXISTING	1923	NO	JUN 78
	4	7.2	HY	WATER	NONE	EXISTING	1923	NO	JUN 78
	5	7.7	HY	WATER	NONE	EXISTING	1923	NO	JUN 78
PLANT: SOFT MAPLE	COUNTY: LEWIS								
	1	7.5	HY	WATER	NONE	EXISTING	1925	NO	JUN 78
	2	7.5	HY	WATER	NONE	EXISTING	1925	NO	JUN 78
PLANT: SOUTH COLTON	COUNTY: ST LAWRENCE								
	1	19.4	HY	WATER	NONE	EXISTING	1954	NO	JUN 78
PLANT: SPIER FALLS	COUNTY: SARATOGA								
	8	6.8	HY	WATER	NONE	EXISTING	1924	NO	JUN 78
	9	37.6	HY	WATER	NONE	EXISTING	1930	NO	JUN 78
PLANT: STARK	COUNTY: ST LAWRENCE								
	1	22.5	HY	WATER	NONE	EXISTING	1957	NO	JUN 78
PLANT: STEWARTS BRIDGE	COUNTY: SARATOGA								
	1	30.0	HY	WATER	NONE	EXISTING	1952	NO	JUN 78
PLANT: STUYVESANT FALLS	COUNTY: COLUMBIA								
	1	2.8	HY	WATER	NONE	EXISTING	1943	NO	JUN 78
PLANT: SUGAR ISLAND	COUNTY: ST LAWRENCE								
	1	2.4	HY	WATER	NONE	EXISTING	1924	NO	JUN 78
	2	2.4	HY	WATER	NONE	EXISTING	1924	NO	JUN 78
PLANT: TAYLORVILLE	COUNTY: LEWIS								
	1	1.1	HY	WATER	NONE	EXISTING	1913	NO	JUN 78
	2	1.1	HY	WATER	NONE	EXISTING	1913	NO	JUN 78
	3	1.1	HY	WATER	NONE	EXISTING	1913	NO	JUN 78
	4	1.2	HY	WATER	NONE	EXISTING	1927	NO	JUN 78
PLANT: THERESA	COUNTY: JEFFERSON								
	1	1.0	HY	WATER	NONE	SHUTDOWN	1929	NO	JUN 78
	2	0.6	HY	WATER	NONE	EXISTING	1927	NO	JUN 78
PLANT: TRENTON	COUNTY: ONEIDA								
	1	1.0	HY	WATER	NONE	EXISTING	1901	NO	JUN 78
	2	1.0	HY	WATER	NONE	EXISTING	1901	NO	JUN 78

## NEW YORK

	UNIT NUMBER	NAMEPLATE RATING-MW	UNIT TYPE	PRIMARY FUEL	ALTERNATIVE FUEL	STATUS	DATE	JOINTLY OWNED	LAST UPDATE
NIAGARA MOHAWK POWER CORP									
PLANT: TRENTON									
	COUNTY: ONEIDA								
	3	1.0	HY	WATER	NONE	EXISTING	1901	NO	JUN 78
	4	1.0	HY	WATER	NONE	EXISTING	1901	NO	JUN 78
	5	6.8	HY	WATER	NONE	EXISTING	1919	NO	JUN 78
	6	6.4	HY	WATER	NONE	EXISTING	1919	NO	JUN 78
	7	6.4	HY	WATER	NONE	EXISTING	1922	NO	JUN 78
	8	0.1	HY	WATER	NONE	EXISTING	1902	NO	JUN 78
	9	9.0	HY	WATER	NONE	PROJECTD	1983	NO	NOV 77
PLANT: UNION									
	COUNTY: CLINTON								
	1	1.2	HY	WATER	NONE	SHUTDOWN	1907	NO	JUN 78
	2	1.2	HY	WATER	NONE	SHUTDOWN	1923	NO	JUN 78
	3	2.0	HY	WATER	NONE	PROJECTD	1984	NO	NOV 77
PLANT: VARICK									
	COUNTY: OSWEGO								
	2	2.2	HY	WATER	NONE	EXISTING	1926	NO	JUN 78
	3	2.2	HY	WATER	NONE	EXISTING	1926	NO	JUN 78
	4	2.2	HY	WATER	NONE	EXISTING	1926	NO	JUN 78
	5	2.2	HY	WATER	NONE	EXISTING	1926	NO	JUN 78
PLANT: VICTORY MILLS									
	COUNTY: SARATOGA								
	1	0.5	HY	WATER	NONE	EXISTING	1913	NO	JUN 78
	2	0.8	HY	WATER	NONE	EXISTING	1905	NO	JUN 78
PLANT: WATERPORT									
	COUNTY: ORLEANS								
	1	2.3	HY	WATER	NONE	EXISTING	1941	NO	JUN 78
	2	2.4	HY	WATER	NONE	EXISTING	1968	NO	JUN 78
PLANT: YA'LEVILLE									
	COUNTY: ST LAWRENCE								
	1	0.5	HY	WATER	NONE	EXISTING	1940	NO	JUN 78
	2	0.2	HY	WATER	NONE	EXISTING	1940	NO	JUN 78
PLANT: CRESCENT									
	COUNTY: ALBANY								
	1	2.8	HY	WATER	NONE	EXISTING	1924	NO	JUN 78
	2	2.8	HY	WATER	NONE	EXISTING	1924	NO	JUN 78
PLANT: VISCHER FERRY									
	COUNTY: SARATOGA								
	1	2.8	HY	WATER	NONE	EXISTING	1924	NO	JUN 78
	2	2.8	HY	WATER	NONE	EXISTING	1924	NO	JUN 78
PLANT: LAKE ERIE									
	COUNTY: CHAUTAUQUA								
	1	850.0	ST	COAL	NONE	PROJECTD	1987	NO	JUN 78
	2	850.0	ST	COAL	UNK	PROJECTD	1987	NO	MAR 79
	2	850.0	ST	COAL	UNK	CANCELLED		NO	JUN 78
PLANT: BEEBEE ISLAND									
	COUNTY: JEFFERSON								
	1	4.0	HY	WATER	NONE	EXISTING	1968	NO	JUN 78
	2	4.0	HY	WATER	NONE	EXISTING	1963	NO	JUN 78
PLANT: WEST. E J									
	COUNTY: SARATOGA								
	1	10.0	HY	WATER	NONE	EXISTING	1930	NO	JUN 78
	2	10.0	HY	WATER	NONE	EXISTING	1930	NO	JUN 78
PLANT: GREEN ISLAND									
	COUNTY: ALBANY								
	1	1.5	HY	WATER	NONE	EXISTING	1971	NO	JUN 78
	2	1.5	HY	WATER	NONE	EXISTING	1971	NO	JUN 78
	3	1.5	HY	WATER	NONE	EXISTING	1971	NO	JUN 78

NEW YORK

	UNIT NUMBER	NAMEPLATE RATING-MW	UNIT TYPE	PRIMARY FUEL	ALTERNATIVE FUEL	STATUS	DATE	JOINTLY OWNED	LAST UPDATE
NIAGARA MOHAWK POWER CORP									
PLANT: GREEN ISLAND	COUNTY: ALBANY								
	4	1.5	HY	WATER	NONE	EXISTING	1971	NO	JUN 78
PLANT: DOLGEVILLE	COUNTY: HERKIMER								
		3.0	HY	WATER	NONE	PROJECTD	1985	NO	DEC 79
PLANT: HUDSON FALLS	COUNTY: WASHINGTON								
	A	60.0	HY	WATER	NONE	PROJECTD	1985	NO	NOV 77
PLANT: FEEDER DAM	COUNTY: SARATOGA								
		2.0	HY	WATER	NONE	PROJECTD	1986	NO	NOV 77
PLANT: GLEN PARK	COUNTY: JEFFERSON								
	A	20.0	HY	WATER	NONE	PROJECTD	1986	NO	NOV 77
ORANGE AND ROCKLAND UTILITIES, INC									
PLANT: BOWLINE POINT	COUNTY: ROCKLAND								
	1	621.0	ST	OIL	NONE	EXISTING	1972	YES	NOV 78
	2	621.0	ST	OIL	NONE	EXISTING	1974	YES	NOV 78
PLANT: GRAHAMSVILLE	COUNTY: SULLIVAN								
	1	18.0	HY	WATER	NONE	EXISTING	1956	NO	JUN 76
PLANT: HILLBURN	COUNTY: ROCKLAND								
	GT1	37.0	GT	OIL	GAS	EXISTING	1971	NO	JUL 76
PLANT: LOVETT	COUNTY: ROCKLAND								
	1	23.0	ST	OIL	MUL	EXISTING	1949	NO	MAY 75
	2	23.0	ST	OIL	MUL	EXISTING	1951	NO	MAY 75
	3	69.0	ST	OIL	MUL	EXISTING	1955	NO	MAY 75
	4	197.0	ST	OIL	MUL	EXISTING	1966	NO	JUL 76
	4	201.0	ST	COAL	MUL	PROJECTD	1983	NO	DEC 79
	5	202.0	ST	OIL	MUL	EXISTING	1969	NO	JUL 76
	5	201.0	ST	COAL	MUL	PROJECTD	1983	NO	DEC 79
PLANT: MONGAUP	COUNTY: SULLIVAN								
	1	1.0	HY	WATER	NONE	EXISTING	1923	NO	JUN 76
	2	1.0	HY	WATER	NONE	EXISTING	1923	NO	JUN 76
	3	1.0	HY	WATER	NONE	EXISTING	1923	NO	JUN 76
	4	1.0	HY	WATER	NONE	EXISTING	1925	NO	JUN 76
PLANT: RIO	COUNTY: SULLIVAN								
	1	5.0	HY	WATER	NONE	EXISTING	1927	NO	JUN 76
	2	5.0	HY	WATER	NONE	EXISTING	1927	NO	JUN 76
PLANT: SHOEMAKER	COUNTY: ORANGE								
	1	40.0	GT	OIL	GAS	EXISTING	1971	NO	JUL 76
	2	65.0	GT	OIL	UNK	PROJECTD	1995	NO	JAN 79
	3	65.0	GT	OIL	UNK	PROJECTD	1995	NO	JAN 79
PLANT: SWINGING BRIDGE 1	COUNTY: SULLIVAN								
	1	5.0	HY	WATER	NONE	EXISTING	1930	NO	JUN 76
PLANT: SWINGING BRIDGE 2	COUNTY: SULLIVAN								
	1	7.0	HY	WATER	NONE	EXISTING	1939	NO	JUN 76

NEW YORK

	UNIT NUMBER	NAMEPLATE RATING-MW	UNIT TYPE	PRIMARY FUEL	ALTERNATIVE FUEL	STATUS	DATE	JOINTLY OWNED	LAST UPDATE
PLATTSBURGH MUNICIPAL LIGHT DEPT									
PLANT: PLATTSBURGH	COUNTY: CLINTON								
	1	0.7	IC	OIL	NONE	STANDBY	1941	NO	JAN 80
	2	1.4	IC	OIL	NONE	STANDBY	1953	NO	JAN 80
POWER AUTHORITY OF THE STATE OF NY									
PLANT: ASTORIA	COUNTY: QUEENS								
	6	1551.0	ST	OIL	GAS	EXISTING	1977	NO	JUN 79
PLANT: INDIAN POINT	COUNTY: WESTCHESTER								
	3	1013.0	NP	URAN	NONE	EXISTING	1976	NO	JAN 77
PLANT: BLENHEIM	COUNTY: SCHOHARIE								
	1	250.0	PS	WATER	NONE	EXISTING	1973	NO	JUL 77
	2	250.0	PS	WATER	NONE	EXISTING	1973	NO	JUL 77
	3	250.0	PS	WATER	NONE	EXISTING	1973	NO	JUL 77
	4	250.0	PS	WATER	NONE	EXISTING	1973	NO	JUL 77
PLANT: LEWISTON	COUNTY: NIAGARA								
	1	240.0	PS	WATER	NONE	EXISTING	1961	NO	JUL 77
PLANT: MOSES NIAGARA	COUNTY: NIAGARA								
	1	150.0	HY	WATER	NONE	EXISTING	1961	NO	JUL 77
	2	150.0	HY	WATER	NONE	EXISTING	1962	NO	JUL 77
	3	150.0	HY	WATER	NONE	EXISTING	1961	NO	JUL 77
	4	150.0	HY	WATER	NONE	EXISTING	1962	NO	JUL 77
	5	150.0	HY	WATER	NONE	EXISTING	1961	NO	JUL 77
	6	150.0	HY	WATER	NONE	EXISTING	1962	NO	JUL 77
	7	150.0	HY	WATER	NONE	EXISTING	1961	NO	JUL 77
	8	150.0	HY	WATER	NONE	EXISTING	1962	NO	JUL 77
	9	150.0	HY	WATER	NONE	EXISTING	1961	NO	JUL 77
	10	150.0	HY	WATER	NONE	EXISTING	1962	NO	JUL 77
	11	150.0	HY	WATER	NONE	EXISTING	1961	NO	JUL 77
	12	150.0	HY	WATER	NONE	EXISTING	1962	NO	JUL 77
	13	150.0	HY	WATER	NONE	EXISTING	1961	NO	JUL 77
PLANT: MOSES POWER DAM	COUNTY: ST LAWRENCE								
	1	57.0	HY	WATER	NONE	EXISTING	1958	NO	JUL 77
	2	57.0	HY	WATER	NONE	EXISTING	1958	NO	JUL 77
	3	57.0	HY	WATER	NONE	EXISTING	1958	NO	JUL 77
	4	57.0	HY	WATER	NONE	EXISTING	1958	NO	JUL 77
	5	57.0	HY	WATER	NONE	EXISTING	1958	NO	JUL 77
	6	57.0	EY	WATER	NONE	EXISTING	1958	NO	JUL 77
	7	57.0	HY	WATER	NONE	EXISTING	1958	NO	JUL 77
	8	57.0	HY	WATER	NONE	EXISTING	1958	NO	JUL 77
	9	57.0	HY	WATER	NONE	EXISTING	1958	NO	JUL 77
	10	57.0	HY	WATER	NONE	EXISTING	1958	NO	JUL 77
	11	57.0	HY	WATER	NONE	EXISTING	1958	NO	JUL 77
	12	57.0	HY	WATER	NONE	EXISTING	1958	NO	JUL 77
	13	57.0	HY	WATER	NONE	EXISTING	1958	NO	JUL 77
	14	57.0	HY	WATER	NONE	EXISTING	1958	NO	JUL 77

NEW YORK

	UNIT NUMBER	NAMEPLATE RATING-MW	UNIT TYPE	PRIMARY FUEL	ALTERNATIVE FUEL	STATUS	DATE	JOINTLY OWNED	LAST UPDATE
POWER AUTHORITY OF THE STATE OF NY									
PLANT: MOSES POWER DAM									
	COUNTY: ST LAWRENCE								
	15	57.0	HY	WATER	NONE	EXISTING	1958	NO	JUL 77
	16	57.0	HY	WATER	NONE	EXISTING	1958	NO	JUL 77
PLANT: PRATTSVILLE									
	COUNTY: GREENE								
	1	250.0	PS	WATER	NONE	CANCELLED		NO	JUN 76
	2	1000.0	PS	WATER	NONE	PROJECTD	1987	NO	FEB 80
	3	250.0	PS	WATER	NONE	CANCELLED		NO	JUN 78
	4	250.0	PS	WATER	NONE	CANCELLED		NO	JUN 78
PLANT: FITZPATRICK									
	COUNTY: OSWEGO								
	1	883.0	NB	URAN	NONE	EXISTING	1975	NO	SEP 76
PLANT: FOSSIL									
	COUNTY: RICHMOND								
	1	792.0	ST	COAL	NONE	PROJECTD	1989	NO	JAN 80
PLANT: GREENE COUNTY									
	COUNTY: GREENE								
	1	1287.0	NP	URAN	NONE	CANCELLED		NO	JUL 78
PLANT: ASHOKAN									
	COUNTY: ULSTER								
		5.0	HY	WATER	NONE	PROJECTD	1982	NO	JAN 80
		3.0	EY	WATER	NONE	PROJECTD	1982	NO	JAN 80
ROCHESTER GAS & ELEC CORP (NY)									
PLANT: STATION #172									
	COUNTY: ALLEGANY								
	1	0.2	HY	WATER	NONE	EXISTING	1925	NO	JUN 78
PLANT: STATION #160									
	COUNTY: LIVINGSTON								
	1	0.3	HY	WATER	NONE	EXISTING	1916	NO	JUN 78
PLANT: STATION #26									
	COUNTY: MONROE								
	1	3.0	HY	WATER	NONE	EXISTING	1952	NO	JUN 78
PLANT: STATION #2									
	COUNTY: MONROE								
	1	6.5	HY	WATER	NONE	EXISTING	1960	NO	JUN 78
PLANT: STATION #3									
	COUNTY: MONROE								
	1	12.5	ST	OIL	NONE	EXISTING	1927	NO	JUN 78
	2	10.0	ST	OIL	NONE	EXISTING	1923	NO	JUN 78
	3	7.5	ST	OIL	NONE	EXISTING	1937	NO	JUN 78
	6	15.0	ST	OIL	NONE	EXISTING	1941	NO	JUN 78
	8	6.0	ST	OIL	NONE	EXISTING	1936	NO	JUN 78
	9	6.0	ST	OIL	NONE	EXISTING	1937	NO	JUN 78
	10	28.8	ST	OIL	NONE	EXISTING	1938	NO	JUN 78
	11	28.8	ST	OIL	NONE	EXISTING	1943	NO	JUN 78
	12	81.6	ST	COAL	NONE	EXISTING	1959	NO	JUN 78
	13	19.0	GT	OIL	NONE	EXISTING	1969	NO	JUN 78
PLANT: STATION #5									
	COUNTY: MONROE								
	1	11.3	HY	WATER	NONE	EXISTING	1917	NO	JUN 78
	2	11.3	HY	WATER	NONE	EXISTING	1917	NO	JUN 78
	3	15.8	HY	WATER	NONE	EXISTING	1927	NO	JUN 78
PLANT: STATION #7									
	COUNTY: MONROE								
	1	46.0	ST	COAL	NONE	EXISTING	1949	NO	JUN 78
	2	62.5	ST	COAL	NONE	EXISTING	1951	NO	JUN 78

NEW YORK

	UNIT NUMBER	NAMEPLATE RATING-MW	UNIT TYPE	PRIMARY FUEL	ALTERNATIVE FUEL	STATUS	DATE	JOINTLY OWNED	LAST UPDATE
ROCHESTER GAS & ELEC CORP (NY)									
PLANT: STATION #7			COUNTY: MONROE						
	3	62.5	ST	COAL	NCNE	EXISTING	1953	NO	JUN 78
	4	81.6	ST	COAL	NONE	EXISTING	1957	NO	JUN 78
PLANT: STATION #8			COUNTY: MONROE						
	1	3.0	ST	NG	NONE	EXISTING	1926	NO	JUN 78
	2	5.0	ST	NG	NONE	EXISTING	1928	NO	JUN 78
PLANT: STATION #9			COUNTY: MONROE						
	1	3.0	ST	OIL	NONE	EXISTING	1929	NO	JUN 78
	2	19.0	GT	GAS	NONE	EXISTING	1969	NO	JUN 78
PLANT: STATION #170			COUNTY: ALLEGANY						
	1&2	1.1	HY	WATER	NONE	EXISTING	1921	NO	JUN 78
PLANT: GINNA			COUNTY: WAYNE						
	1	517.1	NP	URAN	NONE	EXISTING	1970	NO	JUN 78
	2	2.5	IC	OIL	NONE	EXISTING	1969	NO	JUN 78
	IC1	2.5	IC	OIL	NONE	EXISTING	1969	NO	JUN 78
PLANT: STERLING			COUNTY: CAYUGA						
	1	1195.0	NP	URAN	NONE	PROJECTD	1988	YES	DEC 79
ROCKVILLE CENTER EL LT DEPT									
PLANT: ROCKVILLE			COUNTY: NASSAU						
	5	2.0	IC	OIL	NONE	EXISTING	1933	NO	NOV 79
	6	2.0	IC	OIL	NONE	EXISTING	1937	NO	NOV 79
	7	2.0	IC	OIL	NONE	EXISTING	1942	NO	NOV 79
	8	2.7	IC	OIL	NONE	EXISTING	1950	NO	NOV 79
	9	3.2	IC	OIL	NONE	EXISTING	1954	NO	NOV 79
	10	3.2	IC	OIL	NONE	EXISTING	1954	NO	NOV 79
	11	3.2	IC	OIL	NONE	EXISTING	1962	NO	NOV 79
	12	5.5	IC	OIL	NONE	EXISTING	1967	NO	NOV 79
	13	5.5	IC	OIL	NONE	EXISTING	1974	NO	NOV 79
SKANEATELES CITY OF									
PLANT: SKANEATELES			COUNTY: ONONDAGA						
	1	0.4	IC	OIL	NONE	STANDBY	1941	NO	NOV 79
SPRINGVILLE ELECTRIC SYSTEM									
PLANT: SPRINGVILLE			COUNTY: ERIE						
	1	0.3	HY	WATER	NONE	EXISTING	1925	NO	NOV 79
	2	0.3	HY	WATER	NONE	EXISTING	1924	NO	NOV 79

NEW YORK

UNIT NAMEPLATE	UNIT PRIMARY	ALTERNATIVE	STATUS	DATE	JOINTLY	LAST
NUMBER RATING-MW	TYPE FUEL	FUEL			OWNED	UPDATE
WATERTOWN CITY OF						
PLANT: WATERTOWN						
COUNTY: JEFFERSON						
1	1.8	HY WATER	NONE	EXISTING	1924	NO NOV 79
2	1.8	HY WATER	NONE	EXISTING	1924	NO NOV 79
3	1.8	HY WATER	NONE	EXISTING	1924	NO NOV 79
USA - MILITARY ACADEMY						
PLANT: WEST POINT						
COUNTY: ROCKLAND						
1	4.5	IC OIL	NONE	EXISTING		NO FEB 80
EMPIRE STATE POWER RESOURCES, INC						
PLANT: ST. LAWRENCE						
COUNTY: ST LAWRENCE						
1	1300.0	NU URAN	NONE	CANCELLED		NO NOV 77
PLANT: SHOREHAM WEST						
COUNTY: SUFFOLK						
1	1300.0	NU URAN	NONE	CANCELLED		NO NOV 77
PLANT: MID HUDSON EAST						
COUNTY: ULSTER						
1	1300.0	NU URAN	NONE	PROJECTD	1989	NO JUL 78
NORTH CAROLINA						
BLUE RIDGE ELECTRIC MEMBERSHIP CORP						
PLANT: SHARP FALLS						
COUNTY: ASHE						
1	0.2	HY WATER	NONE	STANDBY	1931	NO JUN 78
CAPE HATTERAS ELEC MEMBERSHIP CORP						
PLANT: BUXTON						
COUNTY: DARE						
1	0.3	IC FO2	NONE	SHUTDOWN	1950	NO JUN 78
2	1.5	IC FO2	NONE	STANDBY	1954	NO JUN 78
4	0.3	IC FO2	NONE	STANDBY	1958	NO JUN 78
5	0.6	IC FO2	NONE	STANDBY	1958	NO JUN 78
6	0.6	IC FO2	NONE	STANDBY	1963	NO JUN 78
CAROLINA POWER & LIGHT CO						
PLANT: ASHEVILLE						
COUNTY: BUNCOMBE						
1	206.6	ST BIT	NONE	EXISTING	1964	NO JUN 78
2	207.0	ST BIT	NONE	EXISTING	1971	NO JUN 78
PLANT: BLEWETT						
COUNTY: ANSON						
1	3.2	HY WATER	NONE	EXISTING	1912	NO JUN 78
2	3.2	HY WATER	NONE	EXISTING	1912	NO JUN 78
3	3.2	HY WATER	NONE	EXISTING	1912	NO JUN 78
4	5.0	HY WATER	NONE	EXISTING	1912	NO JUN 78

NORTH CAROLINA

	UNIT NUMBER	NAMEPLATE RATING-MW	UNIT TYPE	PRIMARY FUEL	ALTERNATIVE FUEL	STATUS	DATE	JOINTLY OWNED	LAST UPDATE
CAROLINA POWER & LIGHT CO									
PLANT: BLEWETT									
	COUNTY: ANSON								
	5	5.0	HY	WATER	NONE	EXISTING	1912	NO	JUN 78
	6	5.0	HY	WATER	NONE	EXISTING	1912	NO	JUN 78
	GT1	17.5	GT	FO2	NONE	EXISTING	1971	NO	JUN 78
	GT2	17.5	GT	FO2	NONE	EXISTING	1971	NO	JUN 78
	GT3	17.5	GT	FO2	NONE	EXISTING	1971	NO	JUN 78
	GT4	17.5	GT	FO2	NONE	EXISTING	1971	NO	JUN 78
PLANT: CAPE FEAR									
	COUNTY: CHATHAM								
	1	15.0	CW	WH	NONE	EXISTING	1923	NO	JUN 78
	2	15.0	CW	WH	NONE	EXISTING	1924	NO	JUN 78
	3	31.3	ST	BIT	NONE	EXISTING	1942	NO	JUN 78
	4	31.3	ST	BIT	NONE	EXISTING	1943	NO	JUN 78
	5	140.6	ST	BIT	NONE	EXISTING	1956	NO	JUN 78
	6	187.9	ST	BIT	NONE	EXISTING	1958	NO	JUN 78
	IC1	18.0	GT	FO2	NONE	EXISTING	1969	NO	JUL 78
	IC2	18.0	GT	FO2	NONE	EXISTING	1969	NO	JUL 78
	IC3	18.0	GT	FO2	NONE	EXISTING	1969	NO	JUL 78
	IC4	18.0	GT	FO2	NONE	EXISTING	1969	NO	JUL 78
PLANT: LEE									
	COUNTY: WAYNE								
	1	75.0	ST	BIT	NONE	EXISTING	1952	NO	JUN 78
	2	75.0	ST	BIT	NONE	EXISTING	1951	NO	JUN 78
	3	252.4	ST	BIT	NONE	EXISTING	1962	NO	JUN 78
	GT1	16.3	GT	FO2	NG	EXISTING	1968	NO	JUN 78
	GT2	30.0	GT	FO2	NONE	EXISTING	1971	NO	JUN 78
	GT3	30.0	GT	FO2	NONE	EXISTING	1971	NO	JUN 78
	GT4	30.0	GT	FO2	NONE	EXISTING	1971	NO	JUN 78
PLANT: MARSHALL									
	COUNTY: MADISON								
	1	1.5	HY	WATER	NONE	EXISTING	1911	NO	JUN 78
	2	1.5	HY	WATER	NONE	EXISTING	1911	NO	JUN 78
PLANT: MOREHEAD									
	COUNTY: CARTERET								
	IC1	16.3	GT	FO2	NONE	EXISTING	1968	NO	JUL 78
PLANT: ROXBORO									
	COUNTY: PERSON								
	1	410.9	ST	BIT	NONE	EXISTING	1966	NO	JUN 78
	2	657.0	ST	BIT	NONE	EXISTING	1968	NO	JUN 78
	3	745.2	ST	BIT	NONE	EXISTING	1973	NO	JUN 78
	4	745.0	ST	COAL	NONE	PROJECTD	1980	NO	DEC 79
	IC1	16.3	GT	FO2	NONE	EXISTING	1968	NO	JUL 78
PLANT: SUTTON									
	COUNTY: NEW HANOVER								
	1	112.5	ST	BIT	FO6	EXISTING	1954	NO	JUN 78
	2	112.5	ST	BIT	FO6	EXISTING	1955	NO	JUN 78
	3	446.6	ST	BIT	FO6	EXISTING	1972	NO	JUN 78
	GT1	16.3	GT	FO2	NG	EXISTING	1968	NO	JUN 78
	GT2	37.5	GT	FO2	NG	EXISTING	1969	NO	JUN 78
	GT3	37.5	GT	FO2	NG	EXISTING	1969	NO	JUN 78
PLANT: TILLERY									
	COUNTY: MONTGOMERY								
	1	22.0	HY	WATER	NONE	EXISTING	1928	NO	JUN 78

NORTH CAROLINA

	UNIT NUMBER	NAMEPLATE RATING-MW	UNIT TYPE	PRIMARY FUEL	ALTERNATIVE FUEL	STATUS	DATE	JOINTLY OWNED	LAST UPDATE
CAROLINA POWER & LIGHT CO									
PLANT: TILLERY	COUNTY: MONTGOMERY								
	2	18.0	HY	WATER	NONE	EXISTING	1928	NO	JUN 78
	3	22.0	HY	WATER	NONE	EXISTING	1960	NO	JUN 78
	4	22.0	HY	WATER	NONE	EXISTING	1960	NO	JUN 78
PLANT: WALTERS	COUNTY: WASHINGTON								
	1	36.0	HY	WATER	NONE	EXISTING	1929	NO	JUN 78
	2	36.0	HY	WATER	NONE	EXISTING	1930	NO	JUN 78
	3	36.0	HY	WATER	NONE	EXISTING	1929	NO	JUN 78
PLANT: WEATHERSPOON	COUNTY: ROBESON								
	1	46.0	ST	BIT	NONE	EXISTING	1949	NO	JUN 78
	2	46.0	ST	BIT	NONE	EXISTING	1950	NO	JUN 78
	3	73.5	ST	BIT	NG	EXISTING	1952	NO	JUN 78
	JE1	39.7	JE	FO2	NG	EXISTING	1970	NO	JUN 78
	JE2	39.1	JE	FO2	NG	EXISTING	1970	NO	JUN 78
	JE3	48.6	JE	FO2	NG	EXISTING	1971	NO	JUN 78
	JE4	48.6	JE	FO2	NG	EXISTING	1971	NO	JUN 78
PLANT: BRUNSWICK	COUNTY: BRUNSWICK								
	1	866.7	NB	URAN	NONE	EXISTING	1977	NO	JUN 78
	2	866.7	NB	URAN	NONE	EXISTING	1975	NO	JUN 78
PLANT: HARRIS	COUNTY: WAKE								
	1	951.0	NP	URAN	NONE	PROJECTD	1984	NO	DEC 79
	2	951.0	NP	URAN	NONE	PROJECTD	1986	NO	DEC 79
	3	951.0	NP	URAN	NONE	PROJECTD	1991	NO	DEC 79
	4	951.0	NP	URAN	NONE	PROJECTD	1989	NO	DEC 79
PLANT: MAYO	COUNTY: PERSON								
	1	736.0	ST	COAL	UNK	PROJECTD	1982	NO	DEC 79
	2	736.0	ST	COAL	UNK	PROJECTD	1988	NO	DEC 79
CASCADE POWER COMPANY									
PLANT: BREVARD	COUNTY: TRANSYLVANIA								
	1	0.5	HY	WATER	NONE	EXISTING	1924	NO	JAN 80
	2	0.5	HY	WATER	NONE	EXISTING	1924	NO	JAN 80
DUKE POWER COMPANY									
PLANT: ALLEN	COUNTY: GASTON								
	1	165.0	ST	COAL	NONE	EXISTING	1957	NO	JUN 76
	2	165.0	ST	COAL	NONE	EXISTING	1957	NO	JUN 76
	3	275.0	ST	COAL	NONE	EXISTING	1957	NO	JUN 76
	4	275.0	ST	COAL	NONE	EXISTING	1960	NO	JUN 76
	5	275.0	ST	COAL	NONE	EXISTING	1961	NO	JUN 76
PLANT: BRIDGEWATER	COUNTY: BURKE								
	1	10.0	HY	WATER	NONE	EXISTING	1919	NO	JUN 76
	2	10.0	HY	WATER	NONE	EXISTING	1919	NO	JUN 76
PLANT: BUCK	COUNTY: ROWAN								
	1	35.0	CW	COAL	NONE	EXISTING		NO	JUN 76

NORTH CAROLINA

	UNIT NUMBER	NAMEPLATE RATING-MW	UNIT TYPE	PRIMARY FUEL	ALTERNATIVE FUEL	STATUS	DATE	JOINTLY OWNED	LAST UPDATE
DUKE POWER COMPANY									
PLANT: BUCK									
	COUNTY: ROWAN								
	2	35.0	CW	COAL	NONE	EXISTING		NO	JUN 76
	3	80.0	ST	COAL	NONE	EXISTING	1942	NO	JUN 76
	4	40.0	ST	COAL	NONE	EXISTING	1953	NO	JUN 76
	5	125.0	ST	COAL	NONE	EXISTING	1926	NO	JUN 76
	6	125.0	ST	COAL	NONE	EXISTING	1953	NO	JUN 76
	7C	31.0	CT	OIL	GAS	EXISTING		NO	JUN 76
	8C	31.0	CT	OIL	GAS	EXISTING		NO	JUN 76
	9C	31.0	CT	OIL	GAS	EXISTING		NO	JUN 76
PLANT: CLIFFSIDE									
	COUNTY: CLEVELAND								
	1	40.0	ST	COAL	NONE	EXISTING	1940	NO	JUN 76
	2	40.0	ST	COAL	NONE	EXISTING	1940	NO	JUN 76
	3	65.0	ST	COAL	NONE	EXISTING	1948	NO	JUN 76
	4	65.0	ST	COAL	NONE	EXISTING	1948	NO	JUN 76
	5	571.0	ST	COAL	NONE	EXISTING	1972	NO	JUN 76
PLANT: COWANS FORD									
	COUNTY: LINCOLN								
	1	88.0	HY	WATER	NONE	EXISTING	1963	NO	JUN 76
	2	88.0	HY	WATER	NONE	EXISTING	1963	NO	JUN 76
	3	88.0	HY	WATER	NONE	EXISTING	1963	NO	JUN 76
	4	88.0	HY	WATER	NONE	EXISTING	1967	NO	JUN 76
PLANT: DAN RIVER									
	COUNTY: ROCKINGHAM								
	1	70.0	ST	COAL	NONE	EXISTING	1949	NO	JUN 76
	2	70.0	ST	COAL	NONE	EXISTING	1950	NO	JUN 76
	3	150.0	ST	COAL	NONE	EXISTING	1955	NO	JUN 76
	4C	30.0	GT	OIL	GAS	EXISTING	1968	NO	FEB 77
	5C	30.0	GT	OIL	GAS	EXISTING	1968	NO	FEB 77
	6C	25.0	GT	OIL	GAS	EXISTING	1969	NO	FEB 77
	7D	10.0	IC	OIL	GAS	RETIRED	1975	NO	FEB 77
	8D	10.0	IC	OIL	GAS	RETIRED	1975	NO	FEB 77
	9D	3.0	IC	FO2	NONE	RETIRED	1976	NO	JUL 77
	10D	4.0	IC	FO2	NONE	RETIRED	1976	NO	JUL 77
PLANT: IDOLS									
	COUNTY: FORSYTH								
	1	1.0	HY	WATER	NONE	EXISTING	1998	NO	JUN 76
	2	1.0	HY	WATER	NONE	EXISTING	1998	NO	JUN 76
	3	1.0	HY	WATER	NONE	EXISTING	1998	NO	JUN 76
	4	1.0	HY	WATER	NONE	EXISTING	1998	NO	JUN 76
	5	1.0	HY	WATER	NONE	EXISTING	1998	NO	JUN 76
	6	1.0	HY	WATER	NONE	EXISTING	1998	NO	JUN 76
PLANT: LAKE TAHOE									
	COUNTY: MCDOWELL								
	1	1.0	HY	WATER	NONE	RETIRED	1976	NO	JUL 77
PLANT: LOOKOUT SHOALS									
	COUNTY: IREDELL								
	A	1.0	HY	WATER	NONE	EXISTING	1915	NO	JUN 76
	1	6.0	HY	WATER	NONE	EXISTING	1915	NO	JUN 76
	2	6.0	HY	WATER	NONE	EXISTING	1915	NO	JUN 76
	3	6.0	HY	WATER	NONE	EXISTING	1915	NO	JUN 76
PLANT: MARSHALL									
	COUNTY: CATAWBA								
	1	350.0	ST	COAL	NONE	EXISTING	1965	NO	JUN 76

NORTH CAROLINA

	UNIT NUMBER	NAMEPLATE RATING-MW	UNIT TYPE	PRIMARY FUEL	ALTERNATIVE FUEL	STATUS	DATE	JOINTLY OWNED	LAST UPDATE
DUKE POWER COMPANY									
PLANT: MARSHALL									
	COUNTY: CATAWBA								
	2	350.0	ST	COAL	NONE	EXISTING	1966	NO	JUN 76
	3	650.0	ST	COAL	NONE	EXISTING	1969	NO	JUN 76
	4	650.0	ST	COAL	NONE	EXISTING	1970	NO	JUN 76
PLANT: MOUNTAIN ISLAND									
	COUNTY: GASTON								
	1	15.0	HY	WATER	NONE	EXISTING	1923	NO	JUN 76
	2	15.0	HY	WATER	NONE	EXISTING	1923	NO	JUN 76
	3	15.0	HY	WATER	NONE	EXISTING	1923	NO	JUN 76
	4	15.0	HY	WATER	NONE	EXISTING	1923	NO	JUN 76
PLANT: OXFORD									
	COUNTY: CATAWBA								
	1	18.0	HY	WATER	NONE	EXISTING	1928	NO	JUN 76
	2	18.0	HY	WATER	NONE	EXISTING	1928	NO	JUN 76
PLANT: RHODHISS									
	COUNTY: CALDWELL								
	1	9.0	HY	WATER	NONE	EXISTING	1925	NO	JUN 76
	2	9.0	HY	WATER	NONE	EXISTING	1925	NO	JUN 76
	3	9.0	HY	WATER	NONE	EXISTING	1925	NO	JUN 76
PLANT: RIVERBEND									
	COUNTY: GASTON								
	1	55.0	CA	COAL	NONE	EXISTING	1929	NO	JUN 78
	2	55.0	CA	COAL	NONE	EXISTING	1929	NO	JUN 78
	4	100.0	ST	COAL	NONE	EXISTING	1952	NO	JUN 76
	5	100.0	ST	COAL	NONE	EXISTING	1952	NO	JUN 76
	6	133.0	ST	COAL	NONE	EXISTING	1954	NO	JUN 76
	7	133.0	ST	COAL	NONE	EXISTING	1954	NO	JUN 76
	8C	30.0	CT	OIL	GAS	EXISTING	1969	NO	JUN 78
	9C	30.0	CT	OIL	GAS	EXISTING	1969	NO	JUN 78
	10C	30.0	CT	OIL	GAS	EXISTING	1969	NO	JUN 78
	11C	30.0	CT	OIL	GAS	EXISTING	1969	NO	JUN 78
PLANT: SPENCER MOUNTAIN									
	COUNTY: GASTON								
	1	1.0	HY	WATER	NONE	EXISTING	1905	NO	JUN 76
	2	1.0	HY	WATER	NONE	EXISTING	1905	NO	JUN 76
PLANT: STICE SHOALS									
	COUNTY: CLEVELAND								
	1	1.0	HY	WATER	NONE	EXISTING	1933	NO	JUN 76
	2	1.0	HY	WATER	NONE	EXISTING	1933	NO	JUN 76
PLANT: TURNER SHOALS									
	COUNTY: POLK								
	1	3.0	HY	WATER	NONE	EXISTING	1925	NO	JUN 76
	2	3.0	HY	WATER	NONE	EXISTING	1925	NO	JUN 76
PLANT: TUXEDO									
	COUNTY: HENDERSON								
	1	3.0	HY	WATER	NONE	EXISTING	1920	NO	JUN 76
	2	3.0	HY	WATER	NONE	EXISTING	1920	NO	JUN 76
PLANT: WALNUT COVE									
	COUNTY: STOKES								
	1	1.0	HY	WATER	NONE	RETIRED		NO	JUL 77
	2	1.0	HY	WATER	NONE	RETIRED		NO	JUL 77
PLANT: MC GUIRE									
	COUNTY: MECKLENBURG								
	1	1220.0	NP	URAN	NONE	PROJECTD	1980	NO	DEC 79
	2	1220.0	NP	URAN	NONE	PROJECTD	1982	NO	DEC 79
PLANT: PERKINS									
	COUNTY: DAVIE								
	1	1341.0	NP	URAN	NONE	PROJECTD	1988	NO	JAN 79

NORTH CAROLINA

	UNIT NUMBER	NAMEPLATE RATING-MW	UNIT TYPE	PRIMARY FUEL	ALTERNATIVE FUEL	STATUS	DATE	JOINTLY OWNED	LAST UPDATE
DUKE POWER COMPANY									
PLANT: PERKINS	COUNTY: DAVIE								
	2	1341.0	NP	URAN	NONE	PROJECTD	1991	NO	JUN 78
	3	1341.0	NP	URAN	NONE	PROJECTD	1993	NO	JUL 78
PLANT: BELEWS CREEK	COUNTY: STOKES								
	1	1080.0	ST	COAL	NONE	EXISTING	1974	NO	APR 77
	2	1080.0	ST	COAL	NONE	EXISTING	1975	NO	APR 77
FARMVILLE LT & WTR									
PLANT: FARMVILLE	COUNTY: AVERY								
	1	1.3	IC	OIL	NONE	EXISTING	1949	NO	JUN 79
	2	1.4	IC	OIL	NONE	EXISTING	1949	NO	JUN 79
LAKE LURE ELEC PWR FACILITY									
PLANT: LAKE LURE	COUNTY: RUTHERFORD								
	1	1.2	HY	WATER	NONE	STANDBY	1971	NO	JAN 80
	2	2.4	HY	WATER	NONE	STANDBY	1971	NO	JAN 80
NANTAHALA POWER & LIGHT CO									
PLANT: BEAR CREEK	COUNTY: JACKSON								
	1	9.0	HY	WATER	NONE	EXISTING	1954	NO	JUL 77
PLANT: BRYSON	COUNTY: SWAIN								
	1&2	1.0	HY	WATER	NONE	EXISTING	1925	NO	JUN 77
PLANT: CEDAR CLIFF	COUNTY: JACKSON								
	1	6.0	HY	WATER	NONE	EXISTING	1952	NO	JUL 77
PLANT: DILLSBORC	COUNTY: JACKSON								
	1&2	1.0	HY	WATER	NONE	EXISTING	1931	NO	JUN 77
PLANT: FRANKLIN	COUNTY: MACON								
	1&2	1.0	HY	WATER	NONE	EXISTING	1925	NO	JUN 77
PLANT: MISSION	COUNTY: CLAY								
	1	1.0	HY	WATER	NONE	EXISTING	1924	NO	JUL 77
	2	1.0	HY	WATER	NONE	EXISTING	1924	NO	JUL 77
	3	1.0	HY	WATER	NONE	EXISTING	1943	NO	JUL 77
PLANT: NANTAHALA	COUNTY: MACON								
	1	43.0	HY	WATER	NONE	EXISTING	1942	NO	JUL 77
PLANT: TENNESSEE CREEK	COUNTY: JACKSON								
	1	11.0	HY	WATER	NONE	EXISTING	1955	NO	JUL 77
PLANT: THORPE	COUNTY: JACKSON								
	1	22.0	HY	WATER	NONE	EXISTING	1941	NO	JUL 77
PLANT: TUCKASEGEE	COUNTY: JACKSON								
	1	3.0	HY	WATER	NONE	EXISTING	1950	NO	JUL 77
PLANT: QUEENS CREEK	COUNTY: MACON								
	1	1.0	HY	WATER	NONE	EXISTING	1948	NO	JUL 77

NORTH CAROLINA

	UNIT NUMBER	NAMEPLATE RATING-MW	UNIT TYPE	PRIMARY FUEL	ALTERNATIVE FUEL	STATUS	DATE	JOINTLY OWNED	LAST UPDATE
NEW RIVER LIGHT & POWER CO PLANT: HYDRO	COUNTY: WATAUGA 1	0.2	HY	WATER	NONE	STANDBY	1971	NO	JAN 80
OCRACOKE ELE MEMB COOP PLANT: HYDE	COUNTY: HYDE 1	6.3	IC	OIL	NONE	EXISTING		NO	FEB 80
TAPOCO, INC PLANT: CHEOAH	COUNTY: GRAHAM 1	20.0	HY	WATER	NONE	EXISTING	1919	NO	JUL 77
	2	20.0	HY	WATER	NONE	EXISTING	1919	NO	JUL 77
	3	20.0	HY	WATER	NONE	EXISTING	1919	NO	JUL 77
	4	20.0	HY	WATER	NONE	EXISTING	1925	NO	JUL 77
	5	30.0	HY	WATER	NONE	EXISTING	1949	NO	JUL 77
PLANT: SANTEETLAH	COUNTY: GRAHAM 1	23.0	HY	WATER	NONE	EXISTING	1928	NO	JUL 77
	2	23.0	HY	WATER	NONE	EXISTING	1928	NO	JUL 77
TIDELAND ELECTRIC MEMBERSHIP CORP PLANT: OCRACOKE	COUNTY: 1	1.0	IC	UNK	UNK	RETIRED		NO	JUL 77
	2	1.0	IC	UNK	UNK	RETIRED		NO	JUL 77
	3	1.0	IC	UNK	UNK	RETIRED		NO	JUL 77
TENNESSEE VALLEY AUTHORITY PLANT: CHATUGE	COUNTY: CLAY 1	10.0	HY	WATER	NONE	EXISTING	1954	NO	DEC 77
PLANT: FONTANA	COUNTY: SWAIN 1	68.0	HY	WATER	NONE	EXISTING	1945	NO	DEC 77
	2	77.0	HY	WATER	NONE	EXISTING	1945	NO	DEC 77
	3	81.0	HY	WATER	NONE	EXISTING	1954	NO	DEC 77
PLANT: HIWASSEE	COUNTY: CHEROKEE 1	58.0	HY	WATER	NONE	EXISTING	1940	NO	DEC 77
	2	60.0	HY	WATER	NONE	EXISTING	1956	NO	DEC 77
PLANT: APALACHIA	COUNTY: POLK 1	41.0	HY	WATER	NONE	EXISTING	1943	NO	DEC 77
	2	41.0	HY	WATER	NONE	EXISTING	1943	NO	DEC 77

NORTH CAROLINA

	UNIT NUMBER	NAMEPLATE RATING-MW	UNIT TYPE	PRIMARY FUEL	ALTERNATIVE FUEL	STATUS	DATE	JOINTLY OWNED	LAST UPDATE
UNIVERSITY OF NORTH CAROLINA									
PLANT: CHAPEL HILL	COUNTY: AVERY								
	1	2.5	IC	OIL	NONE	EXISTING	1940	NO	JUN 79
	2	10.0	IC	OIL	NONE	EXISTING	1952	NO	JUN 79
VIRGINIA ELECTRIC & POWER CO									
PLANT: GASTON	COUNTY: HALIFAX								
	1	44.0	HY	WATER	NONE	EXISTING	1963	NO	DEC 77
	2	44.0	HY	WATER	NONE	EXISTING	1963	NO	DEC 77
	3	44.0	HY	WATER	NONE	EXISTING	1963	NO	DEC 77
	4	44.0	HY	WATER	NONE	EXISTING	1963	NO	DEC 77
PLANT: KITTY HAWK	COUNTY: DARE								
	GT1	23.8	GT	FO2	NONE	EXISTING	1971	NO	DEC 77
	GT2	23.8	GT	FO2	NONE	EXISTING	1971	NO	DEC 77
PLANT: ROANOKE RAPIDS	COUNTY: HALIFAX								
	1	25.0	HY	WATER	NONE	EXISTING	1955	NO	DEC 77
	2	25.0	HY	WATER	NONE	EXISTING	1955	NO	DEC 77
	3	25.0	HY	WATER	NONE	EXISTING	1955	NO	DEC 77
	4	25.0	HY	WATER	NONE	EXISTING	1955	NO	DEC 77
YADKIN, INC									
PLANT: HIGH ROCK	COUNTY: DAVIDSON								
	1	33.0	HY	WATER	NONE	EXISTING	1927	NO	JUN 76
PLANT: TUCKERTOWN	COUNTY: STANLY								
	1	42.0	HY	WATER	NONE	EXISTING	1962	NO	JUN 76
PLANT: FALLS	COUNTY: STANLY								
	1	30.0	HY	WATER	NONE	EXISTING	1922	NO	JUN 76
PLANT: NARROWS	COUNTY: MONTGOMERY								
	1	25.0	HY	WATER	NONE	EXISTING	1964	NO	FEB 77
	2	25.0	HY	WATER	NONE	EXISTING	1964	NO	FEB 77
	3	25.0	HY	WATER	NONE	EXISTING	1923	NO	FEB 77
	4	22.0	HY	WATER	NONE	EXISTING	1946	NO	FEB 77

NORTH DAKOTA

BASIN ELECTRIC PWR COOP, INC									
PLANT: LELAND OLDS	COUNTY: MERCER								
	1	216.7	ST	LIG	NONE	EXISTING	1966	NO	OCT 77
	2	440.0	ST	LIG	NONE	EXISTING	1975	NO	OCT 77
PLANT: NEAL, WILLIAM J.	COUNTY: MCHENRY								
	1	15.0	ST	LIG	NONE	EXISTING	1952	NO	OCT 77
	2	15.0	ST	LIG	NONE	EXISTING	1952	NO	OCT 77
PLANT: ANTELOPE VALLEY	COUNTY: MERCER								
	1	438.0	ST	LIG		PROJECTD	1981	NO	JAN 79

NORTH DAKOTA

UNIT NAME	PLATE RATING-MW	UNIT TYPE	PRIMARY FUEL	ALTERNATIVE FUEL	STATUS	DATE	JOINTLY OWNED	LAST UPDATE
BASIN ELECTRIC PWR COOP, INC								
PLANT: ANTELOPE VALLEY	COUNTY: MERCER	2	438.0	ST	LIG	PROJECTD	1983	NO JAN 79
CAVALIER, CITY OF LT & WTR PLANT								
PLANT: CAVALIER	COUNTY: PEMBINA	1-4	1.0	IC	OIL	NONE	EXISTING	1949 NO JUN 77
COOPERATIVE POWER ASSOCIATION								
PLANT: COAL CREEK	COUNTY: MCLEAN	1	550.0	ST	LIG	NONE	EXISTING	1979 YES JAN 80
		2	550.0	ST	LIG	NONE	PROJECTD	1980 YES DEC 79
GRAFTON LIGHT & WATER DEPT (ND)								
PLANT: GRAFTON	COUNTY: WALSH	1	1.0	IC	OIL	UNK	EXISTING	1937 NO JUL 76
		2	1.0	IC	OIL	UNK	EXISTING	1949 NO JUL 76
		3	1.0	IC	OIL	UNK	EXISTING	1956 NO JUL 76
		4	1.0	IC	OIL	UNK	EXISTING	1956 NO JUL 76
LAKOTA MUNICIPAL LT PLT, CITY OF								
PLANT: LAKOTA	COUNTY: NELSON	1	1.0	IC	OIL	UNK	RETIRED	NO OCT 77
MINNKOTA POWER COOP, INC								
PLANT: WOOD, G F	COUNTY: GRAND FORKS	1	5.0	ST	LIG	NONE	EXISTING	1949 NO JUN 78
		2	5.0	ST	LIG	NONE	EXISTING	1950 NO JUN 78
		3	11.0	ST	LIG	OIL	EXISTING	1951 NO JUN 78
PLANT: GRAND FORKS	COUNTY: GRAND FORKS	1	1.0	IC	OIL	NONE	EXISTING	1941 NO JUN 78
		2	1.0	IC	OIL	NONE	EXISTING	1941 NO JUN 78
		3	1.0	IC	OIL	NONE	EXISTING	1941 NO JUN 78
		4	1.0	IC	OIL	NONE	EXISTING	1946 NO JUN 78
		5	1.0	IC	OIL	NONE	EXISTING	1946 NO JUN 78
		6	1.0	IC	OIL	NONE	EXISTING	1946 NO JUN 78
		7	1.1	IC	OIL	NONE	EXISTING	1949 NO JUN 78
		8	1.1	IC	OIL	NONE	EXISTING	1949 NO JUN 78
		9	1.1	IC	OIL	NONE	EXISTING	1949 NO JUN 78
		10	1.1	IC	OIL	NONE	EXISTING	1949 NO JUN 78
		11	1.1	IC	OIL	NONE	EXISTING	1949 NO JUN 78
PLANT: HARWOOD	COUNTY: CASS	1	1.6	IC	OIL	NONE	EXISTING	1947 NO JUN 78

NORTH DAKOTA

UNIT NUMBER	NAMEPLATE RATING-MW	UNIT TYPE	PRIMARY FUEL	ALTERNATIVE FUEL	STATUS	DATE	JOINTLY OWNED	LAST UPDATE
MINNKOTA POWER COOP. INC								
PLANT: HARWOOD								
COUNTY: CASS								
2	1.6	IC	OIL	NONE	EXISTING	1947	NO	JUN 78
3	1.6	IC	OIL	NONE	EXISTING	1947	NO	JUN 78
PLANT: YOUNG, MILTON R								
COUNTY: OLIVER								
1	265.5	ST	LIG	FO2	EXISTING	1970	NO	JUN 79
2	454.0	ST	COAL	FO2	EXISTING	1977	YES	OCT 77
MONTANA-DAKOTA UTILITIES CO								
PLANT: BEULAH								
COUNTY: MERCER								
1	7.0	ST	LIG	NONE	EXISTING	1919	NO	JUN 78
2	7.0	ST	LIG	UNK	EXISTING	1919	NO	JUN 78
PLANT: ELLENDALE								
COUNTY: DICKEY								
1	3.0	IC	OIL	NONE	EXISTING	1947	NO	JUN 78
2	3.0	IC	OIL	NONE	EXISTING	1947	NO	JUN 78
PLANT: HESKETT								
COUNTY: MORTON								
1	25.0	ST	LIG	NG	EXISTING	1954	NO	JUN 78
2	75.0	ST	LIG	NONE	EXISTING	1963	NO	JUN 78
PLANT: WILLISTON								
COUNTY: WILLIAMS								
1	2.0	ST	NG	OIL	EXISTING	1930	NO	JUN 78
2	4.0	GT	OIL	OIL	EXISTING	1953	NO	JUN 78
3	4.0	GT	OIL	OIL	EXISTING	1953	NO	JUN 78
NODAK RURAL ELEC COOP INC								
PLANT: MOBILE								
COUNTY: GOLDEN VALLEY								
1	0.1	IC	OIL	UNK	EXISTING	1954	NO	JUN 78
2	0.4	IC	OIL	NONE	EXISTING	1959	NO	JUN 78
3	0.3	IC	OIL	NONE	EXISTING	1964	NO	JUN 78
4	0.1	IC	OIL	NONE	EXISTING	1977	NO	JUN 78
NORTHERN STATES POWER CO								
PLANT: FARGO								
COUNTY: CASS								
1	1.0	IC	OIL	NONE	RETIRED	1975	NO	JUL 77
2	1.0	IC	OIL	NONE	RETIRED	1975	NO	JUL 77
3	1.0	IC	OIL	NONE	RETIRED	1975	NO	JUL 77
PLANT: MINOT								
COUNTY: WARD								
1	1.0	IC	OIL	NONE	RETIRED	1975	NO	JUL 77
2	1.0	IC	OIL	NONE	RETIRED	1975	NO	JUL 77
NORTHWOOD, CITY OF MUN LT & PWR								
PLANT: NORTHWOOD								
COUNTY: GOLDEN VALLEY								
1	1.0	IC	OIL	UNK	EXISTING	1957	NO	JUL 76
2	1.0	IC	OIL	UNK	EXISTING	1952	NO	JUL 76

NORTH DAKOTA

	UNIT NUMBER	NAMEPLATE RATING-MW	UNIT TYPE	PRIMARY FUEL	ALTERNATIVE FUEL	STATUS	DATE	JOINTLY OWNED	LAST UPDATE
OTTER TAIL POWER COMPANY									
PLANT: BOTTINEAU	COUNTY: BOTTINEAU								
	1	1.0	IC	OIL	FO2	EXISTING	1948	NO	JUL 78
PLANT: CASSELTON	COUNTY: CASS								
	1	1.0	IC	FO2	NONE	EXISTING	1948	NO	JUL 78
PLANT: COOPERSTOWN	COUNTY: GRIGGS								
	1	1.0	IC	FO2	NONE	EXISTING	1949	NO	JUL 78
PLANT: ENDERLIN	COUNTY: RANSOM								
	1	1.0	IC	OIL	NONE	RETIRED		NO	JUL 77
PLANT: JAMESTOWN	COUNTY: STUTSMAN								
	1	8.0	ST	LIG	NONE	RETIRED	1975	NO	MAR 77
	GT1	24.0	GT	FO2	NONE	EXISTING	1976	NO	JUL 78
	GT2	26.0	GT	FO2	NONE	EXISTING	1978	NO	JAN 79
PLANT: LANGDON	COUNTY: CAVALIER								
	1	1.0	IC	FO2	NONE	EXISTING	1949	NO	JUL 78
PLANT: OAKES	COUNTY: DICKEY								
	1	1.0	IC	FO2	NONE	EXISTING	1948	NO	JUL 78
PLANT: PAGE	COUNTY: CASS								
	1	0.6	IC	FO2	NONE	EXISTING	1948	NO	JUL 78
PLANT: PARSHALL	COUNTY: MOUNTRAIL								
	1	0.4	IC	OIL	NONE	EXISTING	1949	NO	JUL 78
	2	0.4	IC	FO2	NONE	EXISTING	1962	NO	JUL 78
	3	0.4	IC	FO2	NONE	EXISTING	1962	NO	JUL 78
	4	1.0	IC	FO2	NONE	EXISTING	1970	NO	JUL 78
PLANT: WALHALLA	COUNTY: PEMBINA								
	1	1.0	IC	OIL	NONE	RETIRED		NO	JUL 77
PLANT: WESTHOPE	COUNTY: BOTTINEAU								
	1	0.4	IC	FO2	NONE	EXISTING	1950	NO	JUL 78
PLANT: COYOTE	COUNTY: MERCER								
	1	414.0	ST	LIG	FO2	PROJECTD	1981	YES	JUL 79
PARK RIVER MUNICIPAL LIGHT PLANT									
PLANT: PARK RIVER	COUNTY: WALSH								
	1	1.0	IC	OIL	UNK	EXISTING	1938	NO	JUL 76
UNITED POWER ASSOCIATION									
PLANT: STANTON	COUNTY: MERCER								
	1	172.0	ST	LIG	NONE	EXISTING	1967	NO	NOV 77
VALLEY CITY MUNICIPAL UTILITIES									
PLANT: VALLEY CITY	COUNTY: BARNES								
	IC1	1.3	IC	FO2	NONE	EXISTING	1962	NO	JUN 78
	IC2	1.3	IC	OIL	UNK	EXISTING	1962	NO	JUN 78

NORTH DAKOTA

UNIT NAME	PLATE	UNIT RATING-MW	TYPE	PRIMARY FUEL	ALTERNATIVE FUEL	STATUS	DATE	JOINTLY OWNED	LAST UPDATE	
U S ARMY ENGINEERS										
PLANT: GARRISON										
COUNTY: MERCER										
		1	80.0	HY	WATER	NONE	EXISTING	1956	NO	OCT 77
		2	80.0	HY	WATER	NONE	EXISTING	1956	NO	OCT 77
		3	80.0	HY	WATER	NONE	EXISTING	1956	NO	OCT 77
		4	80.0	HY	WATER	NONE	EXISTING	1960	NO	OCT 77
		5	80.0	HY	WATER	NONE	EXISTING	1960	NO	OCT 77
OHIO										
AEP/AMERICAN ELECTRIC POWER CO. INC										
PLANT: GALLIPOLIS										
COUNTY: GALLIA										
		1	40.0	HY	WATER	NONE	PROJECTD	1985	NO	JUL 79
		2	40.0	HY	WATER	NONE	PROJECTD	1985	NO	JUL 79
ARCANUM WATER & LIGHT PLANT										
PLANT: ARCANUM										
COUNTY: DARKE										
		1	0.7	IC	FO2	NONE	EXISTING	1951	NO	JUN 78
		2	0.5	IC	FO2	NONE	EXISTING	1946	NO	JUN 78
BRYAN MUNICIPAL LIGHT & WATER WORKS										
PLANT: BRYAN										
COUNTY: WILLIAMS										
		1	16.0	GT	UNK	UNK	EXISTING	1970	NO	DEC 77
		5	3.0	IC	UNK	UNK	EXISTING	1948	NO	DEC 77
		6	6.0	GT	UNK	UNK	EXISTING	1963	NO	DEC 77
PLANT: NEW TURBINE										
COUNTY: WILLIAMS										
		1	15.8	GT	OIL	NONE	EXISTING	1970	NO	JAN 80
BUCKEYE POWER, INC										
PLANT: CARDINAL										
COUNTY: DELAWARE										
		1	625.0	ST	COAL	NONE	EXISTING	1967	NO	JUN 76
		2	625.0	ST	COAL	NONE	EXISTING	1968	NO	OCT 77
		3	620.0	ST	COAL	NONE	EXISTING	1977	NO	OCT 77
BUCKEYE RURAL ELECTRIC COOP										
PLANT: NOT SITED										
COUNTY:										
		1	600.0	ST	COAL	UNK	PROJECTD	1986	NO	

## OHIO

UNIT NUMBER	NAMEPLATE RATING-MW	UNIT TYPE	PRIMARY FUEL	ALTERNATIVE FUEL	STATUS	DATE	JOINTLY OWNED	LAST UPDATE
CELINA MUNICIPAL UTILITIES EL DEPT								
PLANT: CELINA COUNTY: MERCER								
4	13.0	ST	COAL	NONE	STANDBY	1971	NO	OCT 77
CINCINNATI GAS & ELECTRIC CO								
PLANT: BECKJORD, WALTER C COUNTY: CLERMONT								
1	115.0	ST	COAL	NONE	EXISTING	1952	NO	JUN 78
2	112.5	ST	COAL	NONE	EXISTING	1953	NO	JUN 78
3	125.0	ST	COAL	NONE	EXISTING	1954	NO	JUN 78
4	163.2	ST	COAL	NONE	EXISTING	1958	NO	JUN 78
5	244.8	ST	COAL	NONE	EXISTING	1962	NO	JUN 78
6	460.8	ST	COAL	NONE	EXISTING	1969	YES	JUN 78
GT1	55.4	GT	FO2	NONE	EXISTING	1972	NO	JUN 78
GT2	55.4	GT	FO2	NONE	EXISTING	1972	NO	JUN 78
GT3	55.4	GT	FO2	NONE	EXISTING	1972	NO	JUN 78
GT4	55.4	GT	FO2	NONE	EXISTING	1972	NO	JUN 78
PLANT: DICK'S CREEK COUNTY: BUTLER								
1	120.3	GT	KER	FO2	EXISTING	1965	NO	JUN 78
2	16.3	GT	FO2	NG	EXISTING	1969	NO	JUN 78
3	16.3	GT	FO2	NG	EXISTING	1969	NO	JUN 78
4	20.0	GT	FO2	NONE	EXISTING	1969	NO	JUN 78
5	20.0	GT	FO2	NONE	EXISTING	1969	NO	JUN 78
PLANT: MIAMI FORT COUNTY: HAMILTON								
3	65.0	ST	FO2	NONE	EXISTING	1938	NO	JUN 78
4	65.0	ST	FO2	NONE	EXISTING	1942	NO	JUN 78
5	100.0	ST	COAL	NONE	EXISTING	1949	NO	JUN 78
6	163.2	ST	COAL	NONE	EXISTING	1960	NO	JUN 78
7	557.1	ST	COAL	NONE	EXISTING	1975	YES	JUN 78
8	557.0	ST	COAL	NONE	EXISTING	1978	YES	OCT 77
GT1	53.1	GT	FO2	NONE	EXISTING	1971	NO	JUN 78
GT2	53.1	GT	FO2	NONE	EXISTING	1971	NO	JUN 78
GT3	16.3	GT	FO2	NONE	EXISTING	1971	NO	JUN 78
GT4	16.3	GT	FO2	NONE	EXISTING	1971	NO	JUN 78
GT5	16.3	GT	FO2	NONE	EXISTING	1971	NO	JUN 78
GT6	16.3	GT	FO2	NONE	EXISTING	1971	NO	JUN 78
PLANT: WEST END COUNTY: HAMILTON								
1	36.0	ST	GAS	NONE	RETIRED		NO	JUN 77
2	36.0	ST	GAS	NONE	RETIRED		NO	JUN 77
3	36.0	ST	GAS	NONE	RETIRED		NO	JUN 77
4	36.0	ST	GAS	NONE	RETIRED		NO	JUN 77
5	35.0	ST	GAS	NONE	RETIRED	1976	NO	JUN 77
6	112.0	ST	GAS	NONE	RETIRED	1976	NO	APR 77
PLANT: W. H. ZIMMER COUNTY: CLERMONT								
1	878.0	NB	URAN	NONE	PROJECTD	1981	YES	FEB 80
2	1150.0	NB	URAN	NONE	CANCELLED		YES	JAN 79

## OHIO

UNIT NUMBER	NAMEPLATE RATING-MW	UNIT TYPE	PRIMARY FUEL	ALTERNATIVE FUEL	STATUS	DATE	JOINTLY OWNED	LAST UPDATE
CLEVELAND ELEC ILLUM CO. THE								
PLANT: ASHTABULA COUNTY: ASHTABULA								
5	256.0	ST	COAL	NONE	EXISTING	1958	NO	JUN 78
6	46.0	ST	COAL	NONE	EXISTING	1949	NO	JUN 78
7	46.0	ST	COAL	NONE	EXISTING	1949	NO	JUN 78
8	46.0	ST	COAL	NONE	EXISTING	1953	NO	JUN 78
9	46.0	ST	COAL	NONE	EXISTING	1953	NO	JUN 78
B1	50.0	ST	FO6	NONE	EXISTING	1930	NO	JUN 78
B2	50.0	ST	FO6	NONE	EXISTING	1930	NO	JUN 78
B3	50.0	ST	FO6	NONE	EXISTING	1931	NO	JUN 78
B4	50.0	ST	FO6	NONE	EXISTING	1938	NO	JUN 78
PLANT: AVON LAKE COUNTY: LORAIN								
1	35.0	ST	FO6	NONE	EXISTING	1926	NO	JUN 78
2	35.0	ST	FO6	NONE	EXISTING	1926	NO	JUN 78
3	35.0	ST	FO6	NONE	EXISTING	1928	NO	JUN 78
4	35.0	ST	FO6	NONE	EXISTING	1929	NO	JUN 78
5	50.0	ST	FO6	NONE	EXISTING	1943	NO	JUN 78
6	86.0	ST	COAL	NONE	EXISTING	1949	NO	JUN 78
7	86.0	ST	COAL	NONE	EXISTING	1949	NO	JUN 78
8	233.0	ST	COAL	NONE	EXISTING	1959	NO	JUN 78
9	680.0	ST	COAL	NONE	EXISTING	1970	NO	JUN 78
10	32.0	GT	FO2	NONE	EXISTING	1973	NO	JUN 78
PLANT: EASTLAKE COUNTY: LAKE								
1	123.0	ST	COAL	NONE	EXISTING	1953	NO	JUN 78
2	123.0	ST	COAL	NONE	EXISTING	1953	NO	JUN 78
3	123.0	ST	COAL	NONE	EXISTING	1954	NO	JUN 78
4	208.0	ST	COAL	NONE	EXISTING	1956	NO	JUN 78
5	680.0	ST	COAL	NONE	EXISTING	1972	YES	JUN 78
6	32.0	GT	FO2	NONE	EXISTING	1973	NO	JUN 78
PLANT: LAKE SHORE COUNTY: CUYAHOGA								
14	60.0	ST	FO6	NONE	EXISTING	1941	NO	JUN 78
15	60.0	ST	FO6	NONE	EXISTING	1942	NO	JUN 78
16	69.0	ST	FO6	NONE	EXISTING	1951	NO	JUN 78
17	69.0	ST	FO6	NONE	EXISTING	1951	NO	JUN 78
18	256.0	ST	COAL	NONE	EXISTING	1962	NO	JUN 78
DSL	4.0	IC	FO2	NONE	EXISTING	1966	NO	JUN 78
PLANT: PERRY COUNTY: LAKE								
1	1205.0	NB	URAN	NONE	PROJECTD	1984	YES	FEB 80
2	1205.0	NB	URAN	NONE	PROJECTD	1986	YES	FEB 80
CLEVELAND PUBL UTILS DEPT								
PLANT: COLLINWOOD COUNTY: CUYAHOGA								
3	16.0	GT	FO2	NG	EXISTING	1971	NO	APR 77
PLANT: LAKE ROAD COUNTY: CUYAHOGA								
8	31.0	ST	COAL	NONE	EXISTING	1941	NO	APR 77
9	31.0	ST	COAL	NONE	EXISTING	1953	NO	APR 77

## OHIO

	UNIT NUMBER	NAMEPLATE RATING-MW	UNIT TYPE	PRIMARY FUEL	ALTERNATIVE FUEL	STATUS	DATE	JOINTLY OWNED	LAST UPDATE
CLEVELAND PUBL UTILS DEPT									
PLANT: LAKE ROAD	COUNTY: CUYAHOGA								
	10	31.0	ST	COAL	NONE	EXISTING	1953	NO	APR 77
	11	85.0	ST	COAL	NONE	EXISTING	1967	NO	APR 77
PLANT: WEST 41ST STREET	COUNTY: CUYAHOGA								
	1	16.0	GT	FO2	NG	EXISTING	1970	NO	APR 77
	2	16.0	GT	FO2	NG	EXISTING	1970	NO	APR 77
COLUMBUS & SOUTHERN OHIO ELEC CO									
PLANT: ADDISON	COUNTY: GALLIA								
	1	3.0	IC	OIL	NONE	EXISTING	1967	NO	JUN 78
	2	3.0	IC	OIL	NONE	EXISTING	1967	NO	JUN 78
	3	3.0	IC	OIL	NONE	EXISTING	1967	NO	JUN 78
	4	3.0	IC	OIL	NONE	EXISTING	1967	NO	JUN 78
	5	2.0	IC	OIL	NONE	EXISTING	1967	NO	JUN 78
PLANT: CONESVILLE	COUNTY: COSHOCTON								
	1	148.0	ST	COAL	NONE	EXISTING	1959	NO	JUN 79
	2	136.0	ST	COAL	NONE	EXISTING	1957	NO	JUN 78
	3	162.0	ST	COAL	NONE	EXISTING	1962	NO	JUN 78
	4	842.0	ST	COAL	NONE	EXISTING	1973	YES	JUN 78
	5	444.0	ST	COAL	NONE	EXISTING	1976	NO	JUN 78
	6	403.0	ST	COAL	NONE	EXISTING	1978	NO	APR 79
PLANT: PEDRO	COUNTY: LAWRENCE								
	1	3.0	IC	OIL	NONE	EXISTING	1967	NO	JUN 78
	2	3.0	IC	OIL	NONE	EXISTING	1967	NO	JUN 78
	3	3.0	IC	OIL	NONE	EXISTING	1967	NO	JUN 78
	4	3.0	IC	OIL	NONE	EXISTING	1967	NO	JUN 78
	5	2.0	IC	OIL	NONE	EXISTING	1967	NO	JUN 78
PLANT: PICWAY	COUNTY: PICKAWAY								
	3	30.0	ST	COAL	NONE	EXISTING	1943	NO	JUN 78
	4	34.5	ST	COAL	NONE	EXISTING	1949	NO	JUN 78
	5	106.0	ST	COAL	NONE	EXISTING	1955	NO	JUN 78
PLANT: POSTON	COUNTY: ATHENS								
	1	44.0	ST	COAL	NONE	EXISTING	1949	NO	JUN 78
	2	44.0	ST	COAL	NONE	EXISTING	1950	NO	JUN 78
	3	69.0	ST	COAL	NONE	EXISTING	1952	NO	JUN 78
	4	75.0	ST	COAL	NONE	EXISTING	1954	NO	JUN 78
	5	444.0	ST	COAL	NONE	PROJECTD	1987	NO	JAN 79
	6	444.0	ST	COAL	NONE	PROJECTD	1990	NO	JAN 79
PLANT: WALNUT	COUNTY: FRANKLIN								
	GT7	33.0	GT	GAS	FO2	EXISTING	1968	NO	JUN 78
	GT8	33.0	GT	GAS	FO2	EXISTING	1968	NO	JUN 78
	GT9	167.0	GT	FO2	NONE	EXISTING	1971	NO	JUN 78
PLANT: NEWBURY	COUNTY:								
	1	403.0	ST	COAL		PROJECTD	1987	NO	AUG 78
PLANT: PEAKING UNIT	COUNTY: FRANKLIN								
	1	240.0	IC	OIL	NONE	PROJECTD	1984	NO	JAN 79

## OHIO

UNIT NUMBER	NAMEPLATE RATING-MW	UNIT TYPE	PRIMARY FUEL	ALTERNATIVE FUEL	STATUS	DATE	JOINTLY OWNED	LAST UPDATE
COLUMBUS, DIV OF ELECTRICITY								
PLANT: COLUMBUS COUNTY: FRANKLIN								
1	8.0	ST	COAL	NG	SHUTDOWN	1929	NO	JUN 78
3	8.0	ST	COAL	NG	EXISTING	1925	NO	JUN 78
6	13.0	ST	COAL	NONE	EXISTING	1950	NO	JUN 78
7	13.0	ST	COAL	NONE	EXISTING	1957	NO	JUN 78
8	13.0	GT	NG	OIL	EXISTING	1966	NO	JUN 78
DAYTON POWER & LIGHT COMPANY, THE								
PLANT: FRANK M TAIT COUNTY: MONTGOMERY								
1	30.0	ST	FO2	COAL	EXISTING	1944	NO	JUN 78
2	30.0	ST	FO2	COAL	EXISTING	1942	NO	JUN 78
3	35.0	ST	FO2	COAL	EXISTING	1951	NO	JUN 78
4	147.0	ST	COAL	NONE	EXISTING	1956	NO	JUN 78
5	147.0	ST	COAL	NONE	EXISTING	1959	NO	JUN 78
7	30.0	ST	FO2	COAL	EXISTING	1940	NO	JUN 78
8	30.0	ST	FO2	COAL	EXISTING	1940	NO	JUN 78
IC1	3.0	IC	FO2	NONE	EXISTING	1967	NO	JUN 78
IC2	3.0	IC	FO2	NONE	EXISTING	1967	NO	JUN 78
IC3	3.0	IC	FO2	NONE	EXISTING	1967	NO	JUN 78
IC4	3.0	IC	FO2	NONE	EXISTING	1967	NO	JUN 78
PLANT: HUTCHINGS COUNTY: MONTGOMERY								
1	69.0	ST	COAL	NONE	EXISTING	1948	NO	JUN 78
2	69.0	ST	COAL	NONE	EXISTING	1949	NO	JUN 78
3	69.0	ST	COAL	NONE	EXISTING	1950	NO	JUN 78
4	69.0	ST	COAL	NONE	EXISTING	1951	NO	JUN 78
5	69.0	ST	COAL	NONE	EXISTING	1952	NO	JUN 78
6	69.0	ST	COAL	NONE	EXISTING	1953	NO	JUN 78
7	33.0	GT	FO2	NG	EXISTING	1968	NO	JUN 78
PLANT: STUART, J M COUNTY: ADAMS								
1	610.0	ST	COAL	NONE	EXISTING	1971	YES	JUN 78
2	610.0	ST	COAL	NONE	EXISTING	1970	YES	JUN 78
3	610.0	ST	COAL	NONE	EXISTING	1972	YES	JUN 78
4	610.0	ST	COAL	NONE	EXISTING	1974	YES	JUN 78
IC1	3.0	IC	FO2	NONE	EXISTING	1969	YES	JUN 78
IC2	3.0	IC	FO2	NONE	EXISTING	1969	YES	JUN 78
IC3	3.0	IC	FO2	NONE	EXISTING	1969	YES	JUN 78
IC4	3.0	IC	FO2	NONE	EXISTING	1969	YES	JUN 78
PLANT: MONUMENT COUNTY: MONTGOMERY								
1	3.0	IC	FO2	NONE	EXISTING	1968	NO	JUN 78
2	3.0	IC	FO2	NONE	EXISTING	1968	NO	JUN 78
3	3.0	IC	FO2	NONE	EXISTING	1968	NO	JUN 78
4	3.0	IC	FO2	NONE	EXISTING	1968	NO	JUN 78
5	3.0	IC	FO2	NONE	EXISTING	1968	NO	JUN 78
PLANT: SIDNEY COUNTY: SHELBY								
1	3.0	IC	FO2	NONE	EXISTING	1968	NO	JUN 78

## OHIO

UNIT NUMBER	NAMEPLATE RATING-MW	UNIT TYPE	PRIMARY FUEL	ALTERNATIVE FUEL	STATUS	DATE	JOINTLY OWNED	LAST UPDATE
DAYTON POWER & LIGHT COMPANY, THE								
PLANT: SIDNEY COUNTY: SHELBY								
2	3.0	IC	FO2	NONE	EXISTING	1968	NO	JUN 78
3	3.0	IC	FO2	NONE	EXISTING	1968	NO	JUN 78
4	3.0	IC	FO2	NONE	EXISTING	1968	NO	JUN 78
5	3.0	IC	FO2	NONE	EXISTING	1968	NO	JUN 78
PLANT: YANKEE STREET COUNTY: MONTGOMERY								
1	19.0	GT	FO2	NG	EXISTING	1969	NO	JUN 78
2	19.0	GT	FO2	NG	EXISTING	1969	NO	JUN 78
3	19.0	GT	FO2	NG	EXISTING	1969	NO	JUN 78
4	18.0	GT	FO2	NG	EXISTING	1970	NO	JUN 78
5	18.0	GT	FO2	NG	EXISTING	1970	NO	JUN 78
6	18.0	GT	FO2	NG	EXISTING	1970	NO	JUN 78
7	18.0	GT	FO2	NG	EXISTING	1970	NO	JUN 78
PLANT: KILLEN STATION COUNTY: ADAMS								
1	661.0	ST	BIT	NONE	PROJECTD	1986	YES	JUL 79
2	661.0	ST	BIT	NONE	PROJECTD	1982	YES	DEC 79
DOVER ELEC LT & POWER PLANT								
PLANT: DOVER COUNTY: TUSCARAWAS								
1	2.0	ST	BIT	OIL	EXISTING	1936	NO	JAN 80
2	4.0	ST	BIT	OIL	EXISTING	1944	NO	JAN 80
3	7.5	ST	BIT	OIL	EXISTING	1954	NO	JAN 80
4	19.5	ST	BIT	OIL	EXISTING	1968	NO	JAN 80
5	2.7	ST	BIT	OIL	EXISTING	1966	NO	JAN 80
HAMILTON, CITY OF DEPT OF PUB UTILS								
PLANT: HAMILTON COUNTY: BUTLER								
1	3.0	ST	UNK	UNK	RETIRED		NO	JUN 76
2	3.0	ST	UNK	UNK	RETIRED		NO	JUN 76
3	7.5	ST	COAL	OIL	SHUTDOWN	1976	NO	JUN 78
4	10.0	ST	COAL	OIL	STANDBY	1976	NO	JUN 78
5	10.0	ST	COAL	OIL	STANDBY	1976	NO	JUN 78
7	23.0	ST	GAS	OIL	EXISTING	1960	NO	JUN 78
8	26.9	ST	COAL	OIL	EXISTING	1966	NO	JUN 78
9	50.6	ST	GAS	COAL	EXISTING	1975	NO	JUN 78
GT1	11.2	GT	GAS	OIL	EXISTING	1964	NO	JUN 78
GT2	16.3	GT	GAS	OIL	EXISTING	1971	NO	JUN 78
PLANT: HAMILTON HYDRO COUNTY: BUTLER								
1	0.8	HY	WATER	NONE	EXISTING	1919	NO	JUN 78
2	0.7	HY	WATER	NONE	EXISTING	1919	NO	JUN 78

## OHIO

UNIT NUMBER	NAMEPLATE RATING-MW	UNIT TYPE	PRIMARY FUEL	ALTERNATIVE FUEL	STATUS	DATE	JOINTLY OWNED	LAST UPDATE
LEBANON, CITY OF ELEC SYSTEM (OH)								
PLANT: LEBANON COUNTY: WARREN								
1	1.0	IC	UNK	UNK	EXISTING	1940	NO	NOV 75
3	1.0	IC	UNK	UNK	EXISTING	1949	NO	NOV 75
4	1.0	IC	UNK	UNK	EXISTING	1950	NO	NOV 75
5	2.0	IC	UNK	UNK	EXISTING	1955	NO	NOV 75
6	3.0	IC	UNK	UNK	EXISTING	1961	NO	NOV 75
7	6.0	GT	UNK	UNK	EXISTING	1966	NO	NOV 75
8	6.0	IC	UNK	UNK	EXISTING	1970	NO	NOV 75
OBERLIN MUN LT PWR SYSTEM (OH)								
PLANT: OBERLIN COUNTY: LORAIN								
1	1.1	IC	OIL	NONE	EXISTING	1948	NO	JAN 80
2	2.0	IC	OIL	NONE	EXISTING	1951	NO	JAN 80
3	2.5	IC	OIL	NONE	EXISTING	1958	NO	JAN 80
4	2.7	IC	OIL	NONE	EXISTING	1961	NO	JAN 80
5	3.0	IC	OIL	NONE	EXISTING	1966	NO	JAN 80
OHJO EDISON COMPANY								
PLANT: EDGEWATER COUNTY: LORAIN								
A	29.0	GT	FO2	NONE	EXISTING	1973	NO	JUN 78
B	29.0	GT	FO2	NONE	EXISTING	1973	NO	JUN 78
2	25.0	ST	COAL	NONE	EXISTING	1924	NO	JUN 78
3	63.0	ST	COAL	NONE	EXISTING	1949	NO	JUN 78
4	105.0	ST	COAL	NONE	EXISTING	1957	NO	JUN 78
PLANT: GORGE STEAM COUNTY: SUMMIT								
6	44.0	ST	COAL	NONE	EXISTING	1943	NO	JUN 78
7	44.0	ST	COAL	NONE	EXISTING	1948	NO	JUN 78
PLANT: MAD RIVER COUNTY: CLARK								
A	35.0	GT	FO2	NONE	EXISTING	1972	NO	JUN 78
B	35.0	GT	FO2	NONE	EXISTING	1972	NO	JUN 78
1	25.0	ST	COAL	NONE	EXISTING	1927	NO	JUN 78
2	25.0	ST	COAL	NONE	EXISTING	1938	NO	JUN 78
3	25.0	ST	COAL	NONE	EXISTING	1949	NO	JUN 78
PLANT: NILES COUNTY: TRUMBULL								
A	27.0	GT	FO2	NONE	EXISTING	1972	NO	JUN 78
1	125.0	ST	COAL	NONE	EXISTING	1954	NO	JUN 78
2	125.0	ST	COAL	NONE	EXISTING	1954	NO	JUN 78
PLANT: NORWALK COUNTY: HURON								
1	2.0	ST	OIL	NONE	STANDBY	1931	NO	JUN 78
2	3.0	ST	COAL	NONE	STANDBY	1938	NO	JUN 78
3	3.0	ST	COAL	NONE	STANDBY	1949	NO	JUN 78
4	6.0	ST	COAL	NONE	SHUTDOWN	1957	NO	JUN 78
5	18.0	ST	COAL	NONE	EXISTING	1969	NO	JUN 78
PLANT: BURGER, R E COUNTY: BELMONT								
A	2.7	IC	FO2	NONE	EXISTING	1972	NO	JUN 78

## OHIO

	UNIT NUMBER	NAMEPLATE RATING-MW	UNIT TYPE	PRIMARY FUEL	ALTERNATIVE FUEL	STATUS	DATE	JOINTLY OWNED	LAST UPDATE
OHIO EDISON COMPANY									
PLANT: BURGER, R E									
	COUNTY: BELMONT								
	1	63.0	ST	COAL	NONE	EXISTING	1944	NO	JUN 78
	2	63.0	ST	COAL	NONE	EXISTING	1947	NO	JUN 78
	3	100.0	ST	COAL	NONE	EXISTING	1950	NO	JUN 78
	4	160.0	ST	COAL	NONE	EXISTING	1955	NO	JUN 78
	5	160.0	ST	COAL	NONE	EXISTING	1955	NO	JUN 78
	B1	2.7	IC	FO2	NONE	EXISTING	1972	NO	JUN 78
	B2	2.7	IC	FO2	NONE	EXISTING	1972	NO	JUN 78
PLANT: SAMMIS									
	COUNTY: JEFFERSON								
	A	2.7	IC	FO2	NONE	EXISTING	1972	NO	JUN 78
	1	185.0	ST	COAL	NONE	EXISTING	1959	NO	JUN 78
	2	185.0	ST	COAL	NONE	EXISTING	1960	NO	JUN 78
	3	185.0	ST	COAL	NONE	EXISTING	1961	NO	JUN 78
	4	185.0	ST	COAL	NONE	EXISTING	1962	NO	JUN 78
	5	318.0	ST	COAL	NONE	EXISTING	1967	NO	JUN 78
	6	623.0	ST	COAL	NONE	EXISTING	1969	NO	JUN 78
	7	623.0	ST	COAL	NONE	EXISTING	1971	YES	JUN 78
	B1	2.7	IC	FO2	NONE	EXISTING	1972	NO	JUN 78
	B2	2.7	IC	FO2	NONE	EXISTING	1972	NO	JUN 78
	B3	2.7	IC	FO2	NONE	EXISTING	1972	NO	JUN 78
	B4	2.7	IC	FO2	NONE	EXISTING	1972	NO	JUN 78
PLANT: TORONTO									
	COUNTY: JEFFERSON								
	1	35.0	ST	UNK	UNK	RETIRED		NO	JUL 77
	2	35.0	ST	UNK	UNK	RETIRED		NO	JUL 77
	3	35.0	ST	UNK	UNK	RETIRED		NO	JUL 77
	4	35.0	ST	UNK	UNK	RETIRED		NO	JUL 77
	5	44.0	ST	COAL	NONE	EXISTING	1940	NO	JUN 78
	6	66.0	ST	COAL	NONE	EXISTING	1949	NO	JUN 78
	7	66.0	ST	COAL	NONE	EXISTING	1949	NO	JUN 78
PLANT: WEST LORAIN									
	COUNTY: LORAIN								
	1A	69.0	CT	FO2	NONE	EXISTING	1973	NO	JUN 78
	1B	70.0	CT	OIL	NONE	EXISTING	1973	NO	JUN 78
	1C	96.0	CA	WH	NONE	EXISTING	1975	NO	JUN 78
PLANT: ERIE									
	COUNTY: ERIE								
	2	1280.0	NP	URAN	NONE	CANCELLED		YES	FEB 80
PLANT: EAST PALESTINE									
	COUNTY: COLUMBIANA								
	1	2.5	ST	COAL	NONE	EXISTING	1945	NO	JUN 78
	2	1.5	ST	COAL	NONE	EXISTING	1935	NO	JUN 78
	3	5.0	ST	COAL	NONE	EXISTING	1950	NO	JUN 78
	4	7.5	ST	COAL	NONE	EXISTING	1962	NO	JUN 78
OHIO VALLEY ELECTRIC CORPORATION									
PLANT: KYGER CREEK									
	COUNTY: GALLIA								
	1	217.3	ST	COAL	NONE	EXISTING	1955	NO	JUN 78
	2	217.3	ST	COAL	NONE	EXISTING	1955	NO	JUN 78

## OHIO

UNIT NUMBER	NAMEPLATE RATING-MW	UNIT TYPE	PRIMARY FUEL	ALTERNATIVE FUEL	STATUS	DATE	JOINTLY OWNED	LAST UPDATE
OHIO VALLEY ELECTRIC CORPORATION								
PLANT: KYGER CREEK COUNTY: GALLIA								
3	217.3	ST	COAL	NONE	EXISTING	1955	NO	JUN 78
4	217.3	ST	COAL	NONE	EXISTING	1955	NO	JUN 78
5	217.3	ST	COAL	NONE	EXISTING	1955	NO	JUN 78
ORRVILLE MUN UTILITIES								
PLANT: ORRVILLE COUNTY: WAYNE								
1	1.5	ST	BIT	NG	EXISTING	1940	NO	JAN 80
2	2.5	ST	BIT	NG	EXISTING	1949	NO	JAN 80
3	5.0	ST	BIT	NG	EXISTING	1955	NO	JAN 80
4	7.5	ST	BIT	NG	EXISTING	1961	NO	JAN 80
5	18.8	ST	BIT	NG	EXISTING	1971	NO	JAN 80
PAINESVILLE MUN LT PLANT (OH)								
PLANT: PAINESVILLE COUNTY: LAKE								
1	3.0	ST	COAL	NONE	EXISTING	1941	NO	JUN 76
2	3.0	ST	COAL	NONE	EXISTING	1946	NO	JUN 76
3	8.0	ST	COAL	NONE	EXISTING	1953	NO	JUN 76
4	8.0	ST	COAL	NONE	EXISTING	1933	NO	JUN 76
5	17.0	ST	COAL	NONE	EXISTING	1965	NO	JUN 76
6	25.0	ST	COAL	FO2	EXISTING	1976	NO	MAR 76
PIQUA MUNICIPAL POWER SYSTEM								
PLANT: PIQUA COUNTY: MIAMI								
1	4.0	ST	COAL	NONE	RETIRED	1975	NO	MAR 77
2	4.0	ST	COAL	NONE	RETIRED	1975	NO	MAR 77
3	4.0	ST	COAL	NONE	RETIRED	1975	NO	MAR 77
4	8.0	ST	COAL	FO2	EXISTING	1947	NO	JUN 76
5	1.0	ST	COAL	FO2	EXISTING	1947	NO	JUN 76
6	13.0	ST	COAL	FO2	EXISTING	1951	NO	JUN 76
7	22.0	ST	COAL	FO2	EXISTING	1961	NO	JUN 76
8	20.0	GT	FO2	NONE	EXISTING	1972	NO	JUN 76
READING MUN LT & WTR PLANT (OH)								
PLANT: READING COUNTY: HAMILTON								
1	2.0	IC	UNK	UNK	RETIRED	1974	NO	JUN 78
2	2.0	IC	UNK	UNK	RETIRED	1974	NO	JUN 78
3	3.0	IC	UNK	UNK	RETIRED	1974	NO	JUN 78
ST2	3.0	ST	UNK	UNK	RETIRED	1974	NO	JUN 78
ST4	6.0	ST	UNK	UNK	RETIRED	1974	NO	JUN 78
ST8	14.0	ST	UNK	UNK	RETIRED	1974	NO	JUN 78

## OHIO

UNIT NUMBER	NAMEPLATE RATING-MW	UNIT TYPE	PRIMARY FUEL	ALTERNATIVE FUEL	STATUS	DATE	JOINTLY OWNED	LAST UPDATE
SHELBY MUN LIGHT PLANT								
PLANT: SHELBY								
COUNTY: TUSCARAWAS								
1	12.5	ST	BIT	NONE	EXISTING	1967	NO	JAN 80
2	12.5	ST	BIT	NONE	EXISTING	1973	NO	JAN 80
3	5.0	ST	BIT	NONE	EXISTING	1948	NO	JAN 80
4	7.5	ST	BIT	NONE	EXISTING	1954	NO	JAN 80
IC1	0.5	IC	OIL	NONE	EXISTING	1954	NO	JAN 80
ST MARYS MUN LT & PWR PLANT								
PLANT: SAINT MARYS								
COUNTY: AUGLAIZE								
2	1.0	ST	OIL	NONE	EXISTING	1939	NO	JUN 78
4	3.0	ST	COAL	NONE	EXISTING	1946	NO	JUN 78
5	6.0	ST	COAL	NONE	EXISTING	1957	NO	JUN 78
6	10.0	ST	COAL	OIL	EXISTING	1967	NO	JUN 78
AUX	1.0	GT	OIL	NONE	EXISTING	1967	NO	JUN 78
TIPP CITY MUN ELECTRIC SYSTEM								
PLANT: TIPP CITY								
COUNTY: MIAMI								
1	1.0	IC	UNK	UNK	RETIRED	1975	NO	JUL 77
2	1.0	IC	UNK	UNK	RETIRED	1975	NO	JUL 77
TOLEDO EDISON COMPANY								
PLANT: ACME								
COUNTY: LUCAS								
2	72.0	ST	BIT	NONE	EXISTING	1951	NO	JUN 78
5	65.0	ST	BIT	NONE	EXISTING	1941	NO	JUN 78
6	113.0	ST	BIT	NONE	EXISTING	1949	NO	JUN 78
LP	40.0	ST	FC6	NONE	EXISTING	1930	NO	JUN 78
TOP	25.0	ST	BIT	NONE	EXISTING	1973	NO	JUN 78
PLANT: BAY SHORE								
COUNTY: LUCAS								
1	140.0	ST	BIT	NONE	EXISTING	1955	NO	JUN 78
2	140.0	ST	BIT	NONE	EXISTING	1959	NO	JUN 78
3	140.0	ST	BIT	NONE	EXISTING	1963	NO	JUN 78
4	218.0	ST	BIT	NONE	EXISTING	1968	NO	JUN 78
GT1	16.0	GT	F02	NONE	EXISTING	1967	NO	JUN 78
PLANT: RICHLAND								
COUNTY: DEFIANCE								
1	15.0	GT	F02	NONE	EXISTING	1965	NO	JUL 77
2	15.0	GT	F02	OIL	EXISTING	1966	NO	JUN 78
3	15.0	GT	F02	OIL	EXISTING	1966	NO	JUN 78
PLANT: STRYKER								
COUNTY: WILLIAMS								
1	19.0	GT	F02	NONE	EXISTING	1968	NO	JUN 78
PLANT: DAVIS-BESSE								
COUNTY: OTTAWA								
1	962.0	NP	URAN	NONE	EXISTING	1977	YES	JAN 78
2	925.0	NP	URAN	NONE	CANCELLED		YES	FEB 80
3	925.0	NP	URAN	NONE	CANCELLED		YES	FEB 80

## OHIO

UNIT NUMBER	NAMEPLATE RATING-MW	UNIT TYPE	PRIMARY FUEL	ALTERNATIVE FUEL	STATUS	DATE	JOINTLY OWNED	LAST UPDATE
WOODSFIELD ELEC LIGHT PLANT								
PLANT: ANADARKO COUNTY: MONROE								
1	0.3	IC	OIL	NONE	EXISTING	1946	NO	JAN 80
2	0.2	IC	OIL	NONE	EXISTING	1947	NO	JAN 80
3	1.3	IC	OIL	NONE	EXISTING	1951	NO	JAN 80
4	1.5	IC	OIL	NONE	EXISTING	1965	NO	JAN 80
5	2.2	IC	OIL	NONE	EXISTING	1971	NO	JAN 80
AEP:OHIO POWER CO								
PLANT: MARTIN'S FERRY COUNTY: BELMONT								
1-3	2.0	IC	OIL	NONE	RETIRED	1976	NO	MAR 77
PLANT: MUSKINGUM RIVER COUNTY: MORGAN								
1	220.0	ST	COAL	NONE	EXISTING	1953	NO	JUN 76
2	220.0	ST	COAL	NONE	EXISTING	1954	NO	JUN 76
3	238.0	ST	COAL	NONE	EXISTING	1957	NO	JUN 76
4	238.0	ST	COAL	NONE	EXISTING	1958	NO	JUN 76
5	591.0	ST	COAL	NONE	EXISTING	1968	NO	MAY 75
PLANT: PHILO COUNTY: MUSKINGUM								
2	40.0	ST	COAL	NONE	RETIRED	1975	NO	JUL 77
3	109.0	ST	COAL	NONE	RETIRED	1975	NO	JUL 77
4	85.0	ST	COAL	NONE	RETIRED	1975	NO	JUN 76
5	85.0	ST	COAL	NONE	RETIRED	1975	NO	JUN 76
6	125.0	ST	COAL	NONE	RETIRED	1975	NO	JUN 76
PLANT: TIDD COUNTY: JEFFERSON								
1	111.0	ST	COAL	NONE	RETIRED	1976	NO	JUL 77
2	115.0	ST	COAL	NONE	RETIRED	1976	NO	JUL 77
PLANT: WOODCOCK COUNTY: ALLEN								
1	5.0	ST	COAL	NONE	RETIRED	1975	NO	JUN 76
2	5.0	ST	COAL	NONE	RETIRED	1975	NO	JUN 76
3	8.0	ST	COAL	NONE	RETIRED	1975	NO	JUN 76
4	10.0	ST	COAL	NONE	RETIRED	1975	NO	JUN 76
5	10.0	ST	COAL	NONE	RETIRED	1975	NO	JUN 76
PLANT: RACINE COUNTY: MEIGS								
1	40.0	HY	WATER	NONE	PROJECTD	1981	NO	JAN 80
2	40.0	HY	WATER	NONE	PROJECTD	1981	NO	JAN 80
OHIO STATE STATE UNIVERSITY								
PLANT: MCCRACKEN COUNTY: FRANKLIN								
1	14.0	IC	OIL	GAS	EXISTING		NO	FEB 80
2	7.5	GT	OIL	NONE	EXISTING		NO	FEB 80

## OHIO

UNIT NUMBER	NAMEPLATE RATING-MW	UNIT TYPE	PRIMARY FUEL	ALTERNATIVE FUEL	STATUS	DATE	JOINTLY OWNED	LAST UPDATE
AEP:OHIO ELECTRIC CO PLANT: GAVIN, GEN J M								
COUNTY: GALLIA								
1	1300.0	ST	COAL	NONE	EXISTING	1974	NO	MAY 75
2	1300.0	ST	COAL	NONE	EXISTING	1975	NO	JUN 76

## OKLAHOMA

ANADARKO PUBLIC WORKS AUTHORITY PLANT: ANADARKO								
COUNTY: CADDO								
1	1.0	IC	NG	FO2	EXISTING	1961	NO	JAN 80
2	0.5	IC	NG	FO2	EXISTING	1939	NO	JAN 80
3	0.6	IC	NG	FO2	EXISTING	1948	NO	JAN 80
4	2.0	IC	NG	FO2	EXISTING	1948	NO	JAN 80
5	7.0	IC	NG	FO2	EXISTING	1948	NO	JAN 80

CHEROKEE CITY OF PLANT: CHEROKEE								
COUNTY: ALFALFA								
1	3.1	IC	NG	FO2	EXISTING	1966	NO	JAN 80
2	1.3	IC	NG	FO2	EXISTING	1955	NO	JAN 80
3	1.0	IC	NG	FO2	EXISTING	1947	NO	JAN 80
4	1.0	IC	NG	FO2	EXISTING	1950	NO	JAN 80
5	0.6	IC	NG	FO2	EXISTING	1938	NO	JAN 80

CUSHING, CITY OF PLANT: CUSHING								
COUNTY: PAYNE								
1	2.5	IC	OIL	GAS	EXISTING	1948	NO	JAN 80
2	1.0	IC	OIL	GAS	EXISTING	1948	NO	JAN 80
3	0.5	IC	OIL	GAS	EXISTING	1936	NO	JAN 80
4	0.8	IC	OIL	GAS	EXISTING	1939	NO	JAN 80
5	2.5	IC	OIL	GAS	EXISTING	1955	NO	JAN 80
6	3.0	IC	OIL	GAS	EXISTING	1965	NO	JAN 80
7	4.5	IC	OIL	GAS	EXISTING	1972	NO	JAN 80

FAIRVIEW LIGHT & WATER DEPT PLANT: FAIRVIEW								
COUNTY: MAJOR								
1	2.7	IC	OIL	GAS	STANDBY	1924	NO	JAN 80
2	0.2	IC	OIL	GAS	STANDBY	1926	NO	JAN 80
3	1.5	IC	OIL	GAS	STANDBY	1938	NO	JAN 80
4	0.8	IC	OIL	GAS	STANDBY	1948	NO	JAN 80
5	1.0	IC	OIL	GAS	STANDBY	1954	NO	JAN 80

## OKLAHOMA

UNIT NUMBER	NAMEPLATE RATING-MW	UNIT TYPE	PRIMARY FUEL	ALTERNATIVE FUEL	STATUS	DATE	JOINTLY OWNED	LAST UPDATE
GRAND RIVER DAM AUTHORITY								
PLANT: CHOUTEAU								
COUNTY: MAYES								
1	6.0	ST	GAS	COAL	EXISTING	1942	NO	JUN 75
1	490.0	ST	COAL	NONE	PROJECTD	1981	NO	JAN 79
2	6.0	ST	GAS	COAL	EXISTING	1942	NO	JUN 75
3	6.0	ST	GAS	COAL	EXISTING	1942	NO	JUN 75
4	6.0	ST	GAS	COAL	EXISTING	1942	NO	JUN 75
5	13.0	ST	GAS	COAL	EXISTING	1950	NO	JUN 75
6	19.0	ST	GAS	COAL	EXISTING	1951	NO	JUN 75
PLANT: MARKHAM								
COUNTY: MAYES								
1	27.0	HY	WATER	NONE	EXISTING	1964	NO	JUL 77
2	27.0	HY	WATER	NONE	EXISTING	1964	NO	JUL 77
3	27.0	HY	WATER	NONE	EXISTING	1964	NO	JUL 77
4	27.0	HY	WATER	NONE	EXISTING	1964	NO	JUL 77
PLANT: PENSACOLA								
COUNTY: MAYES								
A	1.0	HY	WATER	NONE	EXISTING	1940	NO	JUL 77
1	14.0	HY	WATER	NONE	EXISTING	1940	NO	JUL 77
2	14.0	HY	WATER	NONE	EXISTING	1940	NO	JUL 77
3	14.0	HY	WATER	NONE	EXISTING	1940	NO	JUL 77
4	14.0	HY	WATER	NONE	EXISTING	1940	NO	JUL 77
5	14.0	HY	WATER	NONE	EXISTING	1946	NO	JUL 77
6	14.0	HY	WATER	NONE	EXISTING	1952	NO	JUL 77
PLANT: SALINA								
COUNTY: MAYES								
1	43.0	PS	WATER	NONE	EXISTING	1968	NO	JUN 77
2	43.0	PS	WATER	NONE	EXISTING	1968	NO	JUN 77
3	43.0	PS	WATER	NONE	EXISTING	1968	NO	JUN 77
4	43.0	PS	WATER	NONE	EXISTING	1971	NO	JUN 77
5	43.0	PS	WATER	NONE	EXISTING	1971	NO	JUN 77
6	43.0	PS	WATER	NONE	EXISTING	1971	NO	JUN 77
INDIAN ELECTRIC COOP. INC								
PLANT: FAIRFAX								
COUNTY: OSAGE								
1	1.0	IC	OIL	NONE	STANDBY	1951	NO	OCT 77
KINGFISHER, CITY OF LT & PWR DEPT								
PLANT: KINGFISHER								
COUNTY: KINGFISHER								
1	1.3	ST	OIL	GAS	EXISTING	1946	NO	JAN 80
2	1.3	ST	OIL	GAS	EXISTING	1964	NO	JAN 80
IC1	1.3	IC	OIL	GAS	EXISTING	1954	NO	JAN 80
IC2	0.6	IC	OIL	GAS	EXISTING	1954	NO	JAN 80
IC3	1.3	IC	OIL	GAS	EXISTING	1958	NO	JAN 80
IC4	3.1	IC	OIL	GAS	EXISTING	1970	NO	JAN 80

OKLAHOMA

UNIT NUMBER	NAMEPLATE RATING-MW	UNIT TYPE	PRIMARY FUEL	ALTERNATIVE FUEL	STATUS	DATE	JOINTLY OWNED	LAST UPDATE
LINDSAY PUBLIC WORKS AUTHORITY								
PLANT: LINDSAY COUNTY: GARVIN								
1	1.1	IC	NG	F02	EXISTING	1951	NO	JAN 80
2	1.0	IC	NG	F02	EXISTING	1954	NO	JAN 80
3	0.3	IC	NG	F02	EXISTING	1939	NO	JAN 80
4	0.4	IC	NG	F02	EXISTING	1947	NO	JAN 80
5	1.1	IC	NG	F02	EXISTING	1958	NO	JAN 80
6	1.4	IC	NG	F02	EXISTING	1963	NO	JAN 80
7	1.5	IC	NG	F02	EXISTING	1968	NO	JAN 80
8	3.1	IC	NG	F02	EXISTING	1970	NO	JAN 80
MANGUM CITY OF								
PLANT: MANGUM COUNTY: GREER								
1	1.1	IC	NG	F02	EXISTING	1946	NO	JAN 80
2	0.4	IC	NG	F02	EXISTING	1939	NO	JAN 80
3	0.5	IC	NG	F02	EXISTING	1929	NO	JAN 80
4	1.5	IC	NG	F02	EXISTING	1956	NO	JAN 80
5	2.0	IC	NG	F02	EXISTING	1963	NO	JAN 80
6	2.1	IC	NG	F02	EXISTING	1969	NO	JAN 80
MARLOW LIGHT & WATER DEPT								
PLANT: MARLOW COUNTY: STEPHENS								
1	0.4	IC	NG	F02	STANDBY	1938	NO	JAN 80
2	0.7	IC	NG	F02	STANDBY	1949	NO	JAN 80
3	1.1	IC	NG	F02	STANDBY	1961	NO	JAN 80
4	0.7	IC	NG	F02	STANDBY	1955	NO	JAN 80
5	0.7	IC	NG	F02	STANDBY	1955	NO	JAN 80
6	1.6	IC	NG	F02	STANDBY	1967	NO	JAN 80
NEWKIRK CITY OF								
PLANT: NEWKIRK COUNTY: KAY								
1	2.5	IC	NG	F02	EXISTING	1959	NO	JAN 80
2	0.7	IC	NG	F02	EXISTING	1954	NO	JAN 80
3	1.5	IC	NG	F02	EXISTING	1964	NO	JAN 80
4	1.6	IC	NG	F02	EXISTING	1948	NO	JAN 80
5	1.0	IC	NG	F02	EXISTING	1970	NO	JAN 80
6	1.1	IC	NG	F02	EXISTING	1974	NO	JAN 80
OKLAHOMA GAS & ELECTRIC CO								
PLANT: ARBUCKLE COUNTY: MURRAY								
1	74.0	ST	GAS	OIL	EXISTING	1953	NO	JUN 78
A1	1.1	IC	OIL	NONE	EXISTING	1969	NO	JUN 78
PLANT: BELLE ISLE COUNTY: OKLAHOMA								
1	35.0	ST	GAS	OIL	EXISTING	1930	NO	JUN 78

OKLAHOMA

	UNIT NUMBER	NAMEPLATE RATING-MW	UNIT TYPE	PRIMARY FUEL	ALTERNATIVE FUEL	STATUS	DATE	JOINTLY OWNED	LAST UPDATE
OKLAHOMA GAS & ELECTRIC CO									
PLANT: BELLE ISLE									
	COUNTY: OKLAHOMA								
	2	20.0	ST	GAS	OIL	EXISTING	1943	NO	JUN 78
	3	3.5	GT	GAS	NONE	EXISTING	1949	NO	JUN 78
	4	4.0	GT	GAS	NONE	EXISTING	1952	NO	JUN 78
PLANT: BYNG									
	COUNTY: PONTOTOC								
	1	2.0	ST	GAS	NONE	RETIRED		NO	JUN 76
	2	2.0	ST	GAS	NONE	RETIRED		NO	JUN 76
	3	6.0	ST	GAS	NONE	RETIRED		NO	JUN 76
	4	6.0	ST	GAS	NONE	RETIRED		NO	JUN 76
PLANT: ENID									
	COUNTY: GARFIELD								
	1	15.0	GT	GAS	NONE	EXISTING	1965	NO	JUN 78
	2	15.0	GT	GAS	NONE	EXISTING	1965	NO	JUN 78
	3	15.0	GT	GAS	NONE	EXISTING	1965	NO	JUN 78
	4	15.0	GT	GAS	NONE	EXISTING	1965	NO	JUN 78
PLANT: HORSESHOE LAKE									
	COUNTY: OKLAHOMA								
	1	18.0	ST	GAS	NONE	EXISTING	1924	NO	JUN 78
	2	20.0	ST	GAS	NONE	EXISTING	1927	NO	JUN 78
	3	30.0	ST	GAS	NONE	EXISTING	1928	NO	JUN 78
	4	10.0	ST	GAS	NONE	EXISTING	1947	NO	JUN 78
	5	13.0	ST	GAS	NONE	EXISTING	1923	NO	JUN 78
	6	163.0	ST	GAS	OIL	EXISTING	1953	NO	JUN 78
	7	220.0	CC	GAS	OIL	EXISTING	1963	NO	JUN 78
	8	443.0	ST	GAS	OIL	EXISTING	1969	NO	JUN 78
	A1	2.0	IC	OIL	NONE	EXISTING	1966	NO	JUN 78
PLANT: MUSKOGEE									
	COUNTY: MUSKOGEE								
	1	8.0	ST	GAS	NONE	EXISTING	1924	NO	JUN 78
	2	15.0	ST	GAS	NONE	EXISTING	1924	NO	JUN 78
	3	173.0	ST	GAS	OIL	EXISTING	1956	NO	JUN 78
	4	572.0	ST	COAL	NONE	EXISTING	1977	NO	OCT 77
	5	572.0	ST	COAL	NONE	EXISTING	1978	NO	JAN 79
	6	555.0	ST	COAL	UNK	PROJECTD	1983	NO	DEC 79
PLANT: MUSTANG									
	COUNTY: CANADIAN								
	1	82.0	ST	GAS	COAL	EXISTING	1950	NO	JUN 78
	2	63.0	ST	GAS	COAL	EXISTING	1951	NO	JUN 78
	3	113.0	ST	GAS	OIL	EXISTING	1955	NO	JUN 78
	4	253.0	ST	GAS	OIL	EXISTING	1959	NO	JUN 78
	5	93.0	GT	GAS	OIL	EXISTING	1971	NO	JUN 78
	A1	1.0	IC	OIL	NONE	EXISTING	1971	NO	JUN 78
PLANT: OSAGE									
	COUNTY: KAY								
	1	15.0	ST	GAS	COAL	EXISTING	1928	NO	JUN 78
	2	25.0	ST	GAS	COAL	EXISTING	1948	NO	JUN 78
PLANT: SEMINOLE									
	COUNTY: SEMINOLE								
	1	567.0	ST	GAS	OIL	EXISTING	1971	NO	JUN 78
	2	567.0	ST	GAS	OIL	EXISTING	1973	NO	JUN 78
	3	567.0	ST	GAS	OIL	EXISTING	1975	NO	JUN 78
	GT1	17.9	GT	GAS	OIL	EXISTING	1971	NO	JUN 78

OKLAHOMA

	UNIT NUMBER	NAMEPLATE RATING-MW	UNIT TYPE	PRIMARY FUEL	ALTERNATIVE FUEL	STATUS	DATE	JOINTLY OWNED	LAST UPDATE
OKLAHOMA GAS & ELECTRIC CO									
PLANT: SHATTUCK	COUNTY: ELLIS								
	3	1.0	IC	OIL	GAS	EXISTING	1927	NO	JUN 78
	5	1.0	IC	OIL	GAS	EXISTING	1945	NO	JUN 78
PLANT: WOODWARD	COUNTY: WOODWARD								
	1	1.0	IC	NG	OIL	EXISTING	1947	NO	JUN 78
	2	0.4	IC	OIL	NONE	EXISTING	1922	NO	JUN 78
	3	0.6	IC	OIL	NONE	EXISTING	1928	NO	JUN 78
	4	0.9	IC	NG	OIL	EXISTING	1941	NO	JUN 78
	7	1.0	IC	OIL	NONE	EXISTING	1948	NO	JUN 78
	GT1	11.5	GT	NG	OIL	EXISTING	1963	NO	JUN 78
PLANT: SOONER	COUNTY: NOBLE								
	1	567.0	ST	COAL	NONE	EXISTING	1979	NO	JAN 80
	2	567.0	ST	COAL	NONE	PROJECTD	1980	NO	DEC 79
	3	700.0	ST	COAL	NONE	PROJECTD	1983	NO	NOV 77
	4	500.0	ST	COAL	NONE	PROJECTD	1985	NO	NOV 77
PLANT: UNDESIGNATED	COUNTY:								
		500.0	ST	COAL	UNK	PROJECTD	1989	NO	DEC 79
	1	500.0	ST	COAL	UNK	PROJECTD	1986	NO	DEC 79
	2	500.0	ST	COAL	UNK	PROJECTD	1987	NO	DEC 79
	3	500.0	ST	COAL	UNK	CANCELLED		NO	FEB 80
	4	500.0	ST	COAL	UNK	CANCELLED		NO	FEB 80
PAWHUSKA LIGHT & WATER PLANT									
PLANT: PAWHUSKA	COUNTY: OSAGE								
	1	1.4	IC	FO2	NG	STANDBY	1949	NO	JAN 80
	2	2.0	IC	FO2	NG	STANDBY	1954	NO	JAN 80
	3	3.1	IC	FO2	NG	STANDBY	1966	NO	JAN 80
	4	3.1	IC	FO2	NG	STANDBY	1936	NO	JAN 80
	5	2.5	IC	FO2	NG	STANDBY	1960	NO	JAN 80
PONCA CITY MUN WTR & LT DEPT (OK)									
PLANT: PONCA STEAM	COUNTY: KAY								
	2	43.0	ST	NG	OIL	EXISTING	1977	NO	OCT 77
CEN & SW:PUBLIC SERV CO OF OKLAHOMA									
PLANT: GRANDFIELD	COUNTY: TILLMAN								
	IC1	2.0	IC	OIL	NONE	EXISTING	1960	NO	JUN 78
PLANT: HOLLIS	COUNTY: HARMON								
	IC1	4.0	IC	OIL	NONE	EXISTING	1963	NO	JUN 78
PLANT: NORTHEASTERN	COUNTY: ROGERS								
	1	170.0	ST	GAS	OIL	EXISTING	1961	NO	JUN 78
	2	473.0	ST	GAS	OIL	EXISTING	1970	NO	JUN 78
	3	450.0	ST	COAL	NONE	EXISTING	1979	NO	JAN 80

## OKLAHOMA

	UNIT NUMBER	NAMEPLATE RATING--MW	UNIT TYPE	PRIMARY FUEL	ALTERNATIVE FUEL	STATUS	DATE	JOINTLY OWNED	LAST UPDATE
CEN & SW:PUBLIC SERV CO OF OKLAHOMA									
PLANT: NORTHEASTERN	COUNTY: ROGERS								
	4	450.0	ST	COAL	NONE	PROJECTD	1980	NO	DEC 79
	IC1	3.0	IC	OIL	NONE	EXISTING	1968	NO	JUN 78
PLANT: SOUTHWESTERN	COUNTY: CADDO								
	1	84.0	ST	GAS	OIL	EXISTING	1952	NO	JUN 78
	2	84.0	ST	GAS	OIL	EXISTING	1954	NO	JUN 78
	3	315.0	ST	GAS	OIL	EXISTING	1967	NO	JUN 78
	IC1	6.0	IC	OIL	NONE	EXISTING	1962	NO	JUN 78
PLANT: TULSA	COUNTY: TULSA								
	1	33.0	ST	GAS	NONE	EXISTING	1947	NO	JUN 78
	2	170.0	ST	GAS	NONE	EXISTING	1956	NO	JUN 78
	3	95.0	ST	GAS	NONE	EXISTING	1958	NO	JUN 78
	4	170.0	ST	GAS	NONE	EXISTING	1958	NO	JUN 78
	IC1	8.0	IC	OIL	NONE	EXISTING	1967	NO	JUN 78
PLANT: WELEETKA	COUNTY: OKFUSKEE								
	1	25.0	ST	GAS	NONE	STANDBY	1928	NO	OCT 77
	2	25.0	ST	GAS	NONE	STANDBY	1931	NO	OCT 77
	3	30.0	ST	GAS	NONE	STANDBY	1950	NO	OCT 77
	4	67.0	GT	OIL	NONE	EXISTING	1975	NO	JUN 78
	5	67.0	GT	OIL	NONE	EXISTING	1976	NO	JUN 78
	6	67.0	GT	OIL	NONE	EXISTING	1976	NO	JUN 78
PLANT: RIVERSIDE	COUNTY: TULSA								
	1	473.0	ST	GAS	OIL	EXISTING	1974	NO	JUN 78
	2	473.0	ST	GAS	OIL	EXISTING	1976	NO	JUN 78
	D1	3.0	IC	OIL	NONE	EXISTING	1976	NO	JUN 78
PLANT: BLACK FOX	COUNTY: ROGERS								
	1	1150.0	NB	URAN	NONE	PROJECTD	1985	YES	JAN 80
	2	1150.0	NB	URAN	NONE	PROJECTD	1988	YES	JAN 79
PLANT: COMANCHE	COUNTY: COMANCHE								
	1S	120.0	CW	WH	NONE	EXISTING	1974	NO	JUN 78
	1G1	85.0	CC	GAS	OIL	EXISTING	1973	NO	JUN 78
	1G2	85.0	CC	GAS	OIL	EXISTING	1973	NO	JUN 78
PLANT: CSR JOINT	COUNTY:								
	1	240.0	ST	COAL	NONE	CANCELLED		YES	DEC 77
RYAN TOWN OF PLANT: RYAN	COUNTY: JEFFERSON								
	1	0.2	IC	NG	OIL	STANDBY	1959	NO	JAN 80
SOUTHWESTERN POWER ADM PLANT: KEYSTONE	COUNTY: TULSA								
	1	35.0	HY	WATER	NONE	EXISTING	1968	NO	NOV 77
	2	35.0	HY	WATER	NONE	EXISTING	1968	NO	NOV 77
PLANT: KERR, ROBERT S	COUNTY: SEQUOYAH								
	1	27.0	HY	WATER	NONE	EXISTING	1971	NO	NOV 77

## OKLAHOMA

	UNIT NUMBER	NAMEPLATE RATING-MW	UNIT TYPE	PRIMARY FUEL	ALTERNATIVE FUEL	STATUS	DATE	JOINTLY OWNED	LAST UPDATE
SOUTHWESTERN POWER ADM									
PLANT: KERR, ROBERT S	COUNTY: SEQUOYAH								
	2	27.0	HY	WATER	NONE	EXISTING	1971	NO	NOV 77
	3	27.0	HY	WATER	NONE	EXISTING	1971	NO	NOV 77
	4	27.0	HY	WATER	NONE	EXISTING	1971	NO	NOV 77
PLANT: WEBBERS FALLS	COUNTY: MUSKOGEE								
	1	20.0	HY	WATER	NONE	EXISTING	1973	NO	NOV 77
	2	20.0	HY	WATER	NONE	EXISTING	1973	NO	NOV 77
	3	20.0	HY	WATER	NONE	EXISTING	1973	NO	NOV 77
PLANT: FORT GIBSON	COUNTY: CHEROKEE								
	1	11.0	HY	WATER	NONE	EXISTING	1953	NO	NOV 77
	2	11.0	HY	WATER	NONE	EXISTING	1953	NO	DEC 77
	3	11.0	HY	WATER	NONE	EXISTING	1953	NO	DEC 77
	4	11.0	HY	WATER	NONE	EXISTING	1953	NO	DEC 77
PLANT: TENKILLER FERRY	COUNTY: SEQUOYAH								
	1	17.0	HY	WATER	NONE	EXISTING	1953	NO	DEC 77
	2	17.0	HY	WATER	NONE	EXISTING	1953	NO	DEC 77
PLANT: BROKEN BOW	COUNTY: MCCURTAIN								
	1	50.0	HY	WATER	NONE	EXISTING	1970	NO	DEC 77
	2	50.0	HY	WATER	NONE	EXISTING	1970	NO	DEC 77
PLANT: EUFAULA	COUNTY: HASKELL								
	1	30.0	HY	WATER	NONE	EXISTING	1964	NO	DEC 77
	2	30.0	HY	WATER	NONE	EXISTING	1964	NO	DEC 77
	3	30.0	HY	WATER	NONE	EXISTING	1964	NO	DEC 77
SOUTHWESTERN PUBLIC SERVICE CO									
PLANT: CARLSBAD	COUNTY: TEXAS								
	5	16.3	GT	NG	NONE	SHUTDOWN	1977	NO	JUN 78
PLANT: GUYMON	COUNTY: TEXAS								
	1	16.3	GT	OIL	GAS	STANDBY	1968	NO	JAN 80
STILLWATER, CITY OF									
PLANT: BOOMER LAKE	COUNTY: PAYNE								
	1	10.0	ST	NG	OIL	EXISTING	1956	NO	JAN 80
	2	12.7	ST	NG	OIL	EXISTING	1959	NO	JAN 80
TONKAWA LIGHT & WATER DEPT									
PLANT: TONKAWA	COUNTY: KAY								
	1	0.5	IC	NG	FO2	STANDBY	1929	NO	JAN 80
	2	0.4	IC	NG	FO2	STANDBY	1929	NO	JAN 80
	3	0.9	IC	NG	FO2	STANDBY	1949	NO	JAN 80
	4	0.8	IC	NG	FO2	STANDBY	1953	NO	JAN 80
	5	1.5	IC	NG	FO2	STANDBY	1961	NO	JAN 80
	6	2.8	IC	NG	FO2	STANDBY	1965	NO	JAN 80

## OKLAHOMA

UNIT NUMBER	NAMEPLATE RATING-MW	UNIT TYPE	PRIMARY FUEL	ALTERNATIVE FUEL	STATUS	DATE	JOINTLY OWNED	LAST UPDATE
WESTERN FARMERS ELEC COOP (OK)								
PLANT: ANADARKO COUNTY: CADDO								
1	15.0	ST	GAS	OIL	EXISTING	1953	NO	JUN 79
2	15.0	ST	GAS	OIL	EXISTING	1953	NO	JUN 79
3	30.0	ST	GAS	OIL	EXISTING	1959	NO	JUN 79
4	105.0	CA	WH	MUL	EXISTING	1977	NO	JUN 79
5	105.0	CA	WH	MUL	EXISTING	1977	NO	JUN 79
6	105.0	CA	WH	MUL	EXISTING	1977	NO	JUN 79
PLANT: MOORELAND COUNTY: WOODWARD								
1	55.0	ST	GAS	OIL	EXISTING	1964	NO	JUN 78
2	136.0	ST	GAS	OIL	EXISTING	1968	NO	JUN 76
3	135.0	ST	NG	OIL	EXISTING	1975	NO	JUN 78
PLANT: WOODWARD COUNTY: WOODWARD								
1	1.1	IC	GAS	OIL	EXISTING	1950	NO	JUN 78
2	1.1	IC	GAS	OIL	EXISTING	1950	NO	JUN 78
3	1.1	IC	GAS	OIL	EXISTING	1950	NO	JUN 78
4	1.1	IC	GAS	OIL	EXISTING	1953	NO	JUN 78
PLANT: EASTERN OKLAHOMA COUNTY: CHOCTAW								
1	376.0	ST	COAL	GAS	PROJECTD	1982	NO	JAN 79
PLANT: SOUTHEAST OK. (HUGO) COUNTY:								
1	376.0	ST	COAL	NONE	PROJECTD	1982	NO	DEC 79
2	400.0	ST	COAL	NONE	CANCELLD		NO	DEC 77

## OREGON

EUGENE WATER & ELECTRIC BOARD								
PLANT: CARMEN COUNTY: LINN								
1	40.0	HY	WATER	NONE	EXISTING	1963	NO	JUN 78
2	40.0	HY	WATER	NONE	EXISTING	1963	NO	JUN 78
3	10.0	HY	WATER	NONE	EXISTING	1963	NO	JUN 78
PLANT: LEABURG COUNTY: LANE								
1	6.0	HY	WATER	NONE	EXISTING	1929	NO	JUN 78
2	7.5	HY	WATER	NONE	EXISTING	1950	NO	JUN 78
PLANT: WILLAMETTE COUNTY: LANE								
1	6.0	ST	OIL	NONE	EXISTING	1931	NO	JUN 78
2	7.5	ST	WOD	OIL	EXISTING	1941	NO	JUN 78
3	11.5	ST	WOD	COAL	EXISTING	1950	NO	JUN 78
PLANT: WALTERVILLE COUNTY: LANE								
1	8.0	HY	WATER	NONE	EXISTING	1950	NO	JUN 78
PLANT: WEYCO CENTER COUNTY: LANE								
4	51.0	ST	NG	OIL	EXISTING	1976	NO	JUN 78

OREGON

	UNIT NUMBER	NAMEPLATE RATING-MW	UNIT TYPE	PRIMARY FUEL	ALTERNATIVE FUEL	STATUS	DATE	JOINTLY OWNED	LAST UPDATE
IDAHO POWER COMPANY									
PLANT: BROWNLEE	COUNTY: WASHINGTON								
	1	90.1	HY	WATER	NONE	EXISTING	1959	NO	JUN 78
	2	90.1	HY	WATER	NONE	EXISTING	1958	NO	JUN 78
	3	90.0	HY	WATER	NONE	EXISTING	1958	NO	JUN 78
	4	90.1	HY	WATER	NONE	EXISTING	1958	NO	JUN 78
PLANT: HELLS CANYON	COUNTY: WALLOWA								
	1	130.5	HY	WATER	NONE	EXISTING	1967	NO	JUN 78
	2	130.5	HY	WATER	NONE	EXISTING	1967	NO	JUN 78
	3	130.5	HY	WATER	NONE	EXISTING	1967	NO	JUN 78
PLANT: OXBOW	COUNTY: BAKER								
	1	47.5	HY	WATER	NONE	EXISTING	1961	NO	JUN 78
	2	47.5	HY	WATER	NONE	EXISTING	1961	NO	JUN 78
	3	47.5	HY	WATER	NONE	EXISTING	1961	NO	JUN 78
	4	47.5	HY	WATER	NONE	EXISTING	1961	NO	JUN 78
PACIFIC POWER & LIGHT COMPANY									
PLANT: ALBANY	COUNTY: LINN								
	1	1.0	HY	WATER	NONE	EXISTING	1923	NO	JUN 76
	2	1.0	HY	WATER	NONE	EXISTING	1923	NO	JUN 76
PLANT: NORTH BEND	COUNTY: COOS								
	A	1.0	HY	WATER	NONE	RETIRED		NO	JUN 77
	1	5.0	HY	WATER	NONE	RETIRED		NO	JUN 77
	2	10.0	HY	WATER	NONE	RETIRED		NO	JUN 77
PLANT: CLEARWATER 1	COUNTY: DOUGLAS								
	1	15.0	HY	WATER	NONE	EXISTING	1953	NO	JUN 76
PLANT: CLEARWATER 2	COUNTY: DOUGLAS								
	1	26.0	HY	WATER	NONE	EXISTING	1953	NO	JUN 76
PLANT: EAGLE POINT	COUNTY: JACKSON								
	1	3.0	HY	WATER	NONE	EXISTING	1957	NO	JUN 76
PLANT: EAST SIDE	COUNTY: KLAMATH								
	1	3.0	HY	WATER	NONE	EXISTING	1924	NO	JUN 76
PLANT: FISH CREEK	COUNTY: DOUGLAS								
	1	11.0	HY	WATER	NONE	EXISTING	1952	NO	JUN 76
PLANT: GOLD RAY	COUNTY: JACKSON								
	1	1.0	HY	WATER	NONE	RETIRED	1972	NO	JUN 77
	2	1.0	HY	WATER	NONE	RETIRED	1972	NO	JUN 77
PLANT: JOHN C BOYLE	COUNTY: KLAMATH								
	1	40.0	HY	WATER	NONE	EXISTING	1958	NO	JUN 76
	2	40.0	HY	WATER	NONE	EXISTING	1958	NO	JUN 76
PLANT: LEMOLO 1	COUNTY: DOUGLAS								
	1	29.0	HY	WATER	NONE	EXISTING	1955	NO	JUN 76
PLANT: LINCOLN STREET	COUNTY: MULTNOMAH								
	1	8.0	ST	GAS	OIL	EXISTING	1919	NO	JUN 76
	2	8.0	ST	GAS	OIL	EXISTING	1923	NO	JUN 76
	3	20.0	ST	GAS	OIL	STANDBY	1930	NO	JUN 76

OREGON

	UNIT NUMBER	NAMEPLATE RATING-MW	UNIT TYPE	PRIMARY FUEL	ALTERNATIVE FUEL	STATUS	DATE	JOINTLY OWNED	LAST UPDATE
PACIFIC POWER & LIGHT COMPANY									
PLANT: POWERDALE	COUNTY: HOOD RIVER								
	1	6.0	HY	WATER	NONE	EXISTING	1923	NO	JUN 76
PLANT: PROSPECT 1	COUNTY: JACKSON								
	1	4.0	HY	WATER	NONE	EXISTING	1912	NO	JUN 76
PLANT: PROSPECT 2	COUNTY: JACKSON								
	1	16.0	HY	WATER	NONE	EXISTING	1928	NO	JUN 76
	2	16.0	HY	WATER	NONE	EXISTING	1928	NO	JUN 76
PLANT: PROSPECT 3	COUNTY: JACKSON								
	1	7.0	HY	WATER	NONE	EXISTING	1932	NO	JUN 76
PLANT: PROSPECT 4	COUNTY: JACKSON								
	1	1.0	HY	WATER	NONE	EXISTING	1944	NO	JUN 76
PLANT: SLIDE CREEK	COUNTY: DOUGLAS								
	1	18.0	HY	WATER	NONE	EXISTING	1951	NO	JUN 76
PLANT: SODA SPRINGS	COUNTY: DOUGLAS								
	1	11.0	HY	WATER	NONE	EXISTING	1952	NO	JUN 76
PLANT: STAYTON	COUNTY: MARION								
	1	1.0	HY	WATER	NONE	EXISTING	1937	NO	JUN 76
PLANT: TOKETEE	COUNTY: DOUGLAS								
	A	1.0	HY	WATER	NONE	EXISTING	1950	NO	JUN 76
	1	14.0	HY	WATER	NONE	EXISTING	1950	NO	JUN 76
	2	14.0	HY	WATER	NONE	EXISTING	1950	NO	JUN 76
	3	14.0	HY	WATER	NONE	EXISTING	1950	NO	JUN 76
PLANT: WALLOWA FALLS	COUNTY: WALLOWA								
	1	1.0	HY	WATER	NONE	EXISTING	1967	NO	JUN 76
PLANT: WEST SIDE	COUNTY: KLAMATH								
	1	1.0	HY	WATER	NONE	EXISTING	1908	NO	JUN 76
PLANT: LEMOLO 2	COUNTY: DOUGLAS								
	1	33.0	HY	WATER	NONE	EXISTING	1956	NO	JUN 76
PLANT: CLINE FALLS	COUNTY: DESCHUTES								
	1	1.0	HY	WATER	NONE	EXISTING	1943	NO	JUN 77
PLANT: BEND	COUNTY: DESCHUTES								
	1	0.3	HY	WATER	NONE	EXISTING	1913	NO	JUN 77
	2	0.3	HY	WATER	NONE	EXISTING	1916	NO	JUN 77
	3	0.3	HY	WATER	NONE	EXISTING	1917	NO	JUN 77
PORTLAND GENERAL ELECTRIC COMPANY									
PLANT: BETHEL	COUNTY: MARION								
	1	56.7	GT	OIL	NG	EXISTING	1973	NO	JUL 78
	2	56.7	GT	OIL	NG	EXISTING	1973	NO	JUL 78
PLANT: BULL PUP	COUNTY: CLACKAMAS								
	1	5.2	HY	WATER	NONE	EXISTING	1922	NO	JUL 78
	2	5.2	HY	WATER	NONE	EXISTING	1912	NO	JUL 78
	3	5.2	HY	WATER	NONE	EXISTING	1912	NO	JUL 78
	4	5.2	HY	WATER	NONE	EXISTING	1912	NO	JUL 78
PLANT: FARADAY	COUNTY: CLACKAMAS								
	1	3.5	HY	WATER	NONE	EXISTING	1907	NO	JUL 78

OREGON

	UNIT NUMBER	NAMEPLATE RATING-MW	UNIT PRIMARY TYPE	FUEL	ALTERNATIVE FUEL	STATUS	DATE	JOINTLY OWNED	LAST UPDATE
PORTLAND GENERAL ELECTRIC COMPANY									
PLANT: FARADAY	COUNTY: CLACKAMAS								
	2	3.5	HY	WATER	NONE	EXISTING	1907	NO	JUL 78
	3	3.2	HY	WATER	NONE	EXISTING	1907	NO	JUL 78
	4	3.0	HY	WATER	NONE	EXISTING	1909	NO	JUL 78
	5	3.8	HY	WATER	NONE	EXISTING	1910	NO	JUL 78
	6	19.2	HY	WATER	NONE	EXISTING	1958	NO	JUL 78
PLANT: HARBORTON	COUNTY: MULTNOMAH								
	1	56.7	GT	OIL	GAS	EXISTING	1973	NO	JUL 78
	2	56.7	GT	OIL	GAS	EXISTING	1973	NO	JUL 78
	3	56.7	GT	OIL	GAS	EXISTING	1973	NO	JUL 78
	4	56.7	GT	OIL	GAS	EXISTING	1973	NO	JUL 78
PLANT: NORTH FORK	COUNTY: CLACKAMAS								
	1	19.2	HY	WATER	NONE	EXISTING	1958	NO	JUL 78
	2	19.2	HY	WATER	NONE	EXISTING	1958	NO	JUL 78
PLANT: PELTON	COUNTY: JEFFERSON								
	1	32.4	HY	WATER	NONE	EXISTING	1957	NO	JUL 78
	2	32.4	HY	WATER	NONE	EXISTING	1957	NO	JUL 78
	3	32.4	HY	WATER	NONE	EXISTING	1957	NO	JUL 78
PLANT: RIVER MILL	COUNTY: CLACKAMAS								
	1	3.3	HY	WATER	NONE	EXISTING	1911	NO	JUL 78
	2	3.3	HY	WATER	NONE	EXISTING	1911	NO	JUL 78
	3	3.3	HY	WATER	NONE	EXISTING	1912	NO	JUL 78
	4	4.2	HY	WATER	NONE	EXISTING	1927	NO	JUL 78
	5	5.0	HY	WATER	NONE	EXISTING	1952	NO	JUL 78
PLANT: ROUND BUTTE	COUNTY: JEFFERSON								
	1	82.4	HY	WATER	NONE	EXISTING	1964	NO	JUL 78
	2	82.4	HY	WATER	NONE	EXISTING	1964	NO	JUL 78
	3	82.4	HY	WATER	NONE	EXISTING	1964	NO	JUL 78
PLANT: SUMMIT	COUNTY: CLACKAMAS								
	1	2.2	IC	FO2	NONE	EXISTING	1970	NO	JUL 78
	2	2.2	IC	FO2	NONE	EXISTING	1972	NO	JUL 78
PLANT: SULLIVAN	COUNTY: CLACKAMAS								
	1	1.0	HY	WATER	NONE	EXISTING	1952	NO	JUL 78
	2	1.0	HY	WATER	NONE	EXISTING	1952	NO	JUL 78
	3	1.0	HY	WATER	NONE	EXISTING	1952	NO	JUL 78
	4	1.0	HY	WATER	NONE	EXISTING	1952	NO	JUL 78
	5	1.0	HY	WATER	NONE	EXISTING	1952	NO	JUL 78
	6	1.0	HY	WATER	NONE	EXISTING	1952	NO	JUL 78
	7	1.0	HY	WATER	NONE	EXISTING	1952	NO	JUL 78
	8	1.0	HY	WATER	NONE	EXISTING	1952	NO	JUL 78
	9	1.0	HY	WATER	NONE	EXISTING	1924	NO	JUL 78
	10	1.0	HY	WATER	NONE	EXISTING	1952	NO	JUL 78
	11	1.0	HY	WATER	NONE	EXISTING	1952	NO	JUL 78
	12	1.0	HY	WATER	NONE	EXISTING	1952	NO	JUL 78
	13	1.0	HY	WATER	NONE	EXISTING	1952	NO	JUL 78
PLANT: PEBBLE SPRINGS	COUNTY: GILLIAM								
	1	1295.0	NP	URAN	NONE	PROJECTD	1987	YES	JUL 79

OREGON

	UNIT NUMBER	NAMEPLATE RATING-MW	UNIT TYPE	PRIMARY FUEL	ALTERNATIVE FUEL	STATUS	D.ATE	JOINTLY OWNED	LAST UPDATE
PORTLAND GENERAL ELECTRIC COMPANY									
PLANT: PEBBLE SPRINGS	COUNTY: GILLIAM	2	1260.0	NP	URAN	NONE	PROJECTD	1989	NO FEB 78
PLANT: CARTY (BOARDMAN)	COUNTY: MORROW	1	560.0	ST	COAL	NONE	PROJECTD	1980	YES DEC 79
PLANT: TROJAN	COUNTY: COLUMBIA	1	1216.0	NP	URAN	NONE	EXISTING	1976	YES JUL 78
PLANT: STATION L	COUNTY: MULTNOMAH	1	13.0	ST	OIL	NONE	RETIRED	1975	NO FEB 77
		2	2.0	ST	OIL	NONE	RETIRED	1975	NO FEB 77
		3	6.0	ST	OIL	GAS	RETIRED	1975	NO FEB 77
		4	20.0	ST	OIL	NONE	RETIRED	1975	NO FEB 77
		6	35.0	ST	OIL	GAS	RETIRED	1975	NO FEB 77
PLANT: OAK GROVE	COUNTY: CLACKAMAS	1	25.5	HY	WATER	NONE	EXISTING	1924	NO JUL 78
		2	25.5	HY	WATER	NONE	EXISTING	1931	NO JUL 78
PLANT: BEAVER	COUNTY: COLUMBIA	1	68.3	CT	OIL	NONE	EXISTING	1974	NO JUL 78
		2	68.3	CT	OIL	NONE	EXISTING	1974	NO JUL 78
		3	68.3	CT	OIL	NONE	EXISTING	1974	NO JUL 78
		4	68.3	CT	OIL	NONE	EXISTING	1974	NO JUL 78
		5	68.3	CT	OIL	NONE	EXISTING	1974	NO JUL 78
		6	68.3	CT	OIL	NONE	EXISTING	1974	NO JUL 78
		7	176.4	CW	WH	NONE	EXISTING	1977	NO OCT 77
U S ARMY CORPS OF ENGINEERS									
PLANT: BIG CLIFF	COUNTY: LINN	1	18.0	HY	WATER	NONE	EXISTING	1954	NO FEB 78
PLANT: BONNEVILLE	COUNTY: HOOD RIVER	A	4.0	HY	WATER	NONE	EXISTING	1937	NO FEB 78
		1	43.0	HY	WATER	NONE	EXISTING	1938	NO FEB 78
		2	43.0	HY	WATER	NONE	EXISTING	1938	NO FEB 78
		3	54.0	HY	WATER	NONE	EXISTING	1940	NO FEB 78
		4	54.0	HY	WATER	NONE	EXISTING	1941	NO FEB 78
		5	54.0	HY	WATER	NONE	EXISTING	1942	NO FEB 78
		6	54.0	HY	WATER	NONE	EXISTING	1942	NO FEB 78
		7	54.0	HY	WATER	NONE	EXISTING	1943	NO FEB 78
		8	54.0	HY	WATER	NONE	EXISTING	1943	NO FEB 78
		9	54.0	HY	WATER	NONE	EXISTING	1943	NO FEB 78
		10	54.0	HY	WATER	NONE	EXISTING	1943	NO FEB 78
		11	68.0	HY	WATER	NONE	PROJECTD	1981	NO MAR 77
		12	68.0	HY	WATER	NONE	PROJECTD	1981	NO MAR 77
		13	68.0	HY	WATER	NONE	PROJECTD	1981	NO MAR 77
		14	68.0	HY	WATER	NONE	PROJECTD	1981	NO MAR 77
		15	68.0	HY	WATER	NONE	PROJECTD	1982	NO MAR 77
		16	68.0	HY	WATER	NONE	PROJECTD	1982	NO MAR 77

OREGON

	UNIT NUMBER	NAMEPLATE RATING-MW	UNIT TYPE	PRIMARY FUEL	ALTERNATIVE FUEL	STATUS	DATE	JOINTLY OWNED	LAST UPDATE
U S ARMY CORPS OF ENGINEERS									
PLANT: BONNEVILLE									
	COUNTY: HOOD RIVER								
	17	68.0	HY	WATER	NONE	PROJECTD	1982	NO	MAR 77
	18	68.0	HY	WATER	NONE	PROJECTD	1982	NO	MAR 77
PLANT: COUGAR	COUNTY: LANE								
	1	13.0	HY	WATER	NONE	EXISTING	1964	NO	FEB 78
	2	13.0	HY	WATER	NONE	EXISTING	1964	NO	FEB 78
PLANT: DETROIT	COUNTY: LINN								
	1	50.0	HY	WATER	NONE	EXISTING	1953	NO	FEB 78
	2	50.0	HY	WATER	NONE	EXISTING	1953	NO	FEB 78
PLANT: DEXTER	COUNTY: LANE								
	1	15.0	HY	WATER	NONE	EXISTING	1955	NO	FEB 78
PLANT: GREEN PETER	COUNTY: LINN								
	1	40.0	HY	WATER	NONE	EXISTING	1967	NO	FEB 78
	2	40.0	HY	WATER	NONE	EXISTING	1967	NO	FEB 78
PLANT: HILLS CREEK	COUNTY: LANE								
	1	15.0	HY	WATER	NONE	EXISTING	1962	NO	FEB 78
	2	15.0	HY	WATER	NONE	EXISTING	1962	NO	FEB 78
PLANT: DAY, JOHN	COUNTY: SHERMAN								
	1	135.0	HY	WATER	NONE	EXISTING	1968	NO	FEB 78
	2	135.0	HY	WATER	NONE	EXISTING	1968	NO	FEB 78
	3	135.0	HY	WATER	NONE	EXISTING	1968	NO	FEB 78
	4	135.0	HY	WATER	NONE	EXISTING	1968	NO	FEB 78
	5	135.0	HY	WATER	NONE	EXISTING	1969	NO	FEB 78
	6	135.0	HY	WATER	NONE	EXISTING	1969	NO	FEB 78
	7	135.0	HY	WATER	NONE	EXISTING	1969	NO	FEB 78
	8	135.0	HY	WATER	NONE	EXISTING	1969	NO	FEB 78
	9	135.0	HY	WATER	NONE	EXISTING	1969	NO	FEB 78
	10	135.0	HY	WATER	NONE	EXISTING	1969	NO	FEB 78
	11	135.0	HY	WATER	NONE	EXISTING	1970	NO	FEB 78
	12	135.0	HY	WATER	NONE	EXISTING	1970	NO	FEB 78
	13	135.0	HY	WATER	NONE	EXISTING	1970	NO	FEB 78
	14	135.0	HY	WATER	NONE	EXISTING	1971	NO	FEB 78
	15	135.0	HY	WATER	NONE	EXISTING	1971	NO	FEB 78
	16	135.0	HY	WATER	NONE	EXISTING	1971	NO	FEB 78
PLANT: LOOKOUT POINT	COUNTY: LANE								
	1	40.0	HY	WATER	NONE	EXISTING	1954	NO	FEB 78
	2	40.0	HY	WATER	NONE	EXISTING	1955	NO	FEB 78
	3	40.0	HY	WATER	NONE	EXISTING	1955	NO	FEB 78
PLANT: MCNARY	COUNTY: UMATILLA								
	A	3.0	HY	WATER	NONE	EXISTING	1953	NO	FEB 78
	B	3.0	HY	WATER	NONE	EXISTING	1953	NO	FEB 78
	1	70.0	HY	WATER	NONE	EXISTING	1953	NO	FEB 78
	2	70.0	HY	WATER	NONE	EXISTING	1953	NO	FEB 78
	3	70.0	HY	WATER	NONE	EXISTING	1953	NO	FEB 78
	4	70.0	HY	WATER	NONE	EXISTING	1953	NO	FEB 78
	5	70.0	HY	WATER	NONE	EXISTING	1954	NO	FEB 78

OREGON

	UNIT NUMBER	NAMEPLATE RATING-MW	UNIT TYPE	PRIMARY FUEL	ALTERNATIVE FUEL	STATUS	DATE	JOINTLY OWNED	LAST UPDATE
U S ARMY CORPS OF ENGINEERS									
PLANT: MCNARY									
	COUNTY: UMATILLA								
	6	70.0	HY	WATER	NONE	EXISTING	1955	NO	FEB 78
	7	70.0	HY	WATER	NONE	EXISTING	1955	NO	FEB 78
	8	70.0	HY	WATER	NONE	EXISTING	1955	NO	FEB 78
	9	70.0	HY	WATER	NONE	EXISTING	1956	NO	FEB 78
	10	70.0	HY	WATER	NONE	EXISTING	1956	NO	FEB 78
	11	70.0	HY	WATER	NONE	EXISTING	1957	NO	FEB 78
	12	70.0	HY	WATER	NONE	EXISTING	1957	NO	FEB 78
	13	70.0	HY	WATER	NONE	EXISTING	1957	NO	FEB 78
	14	70.0	HY	WATER	NONE	EXISTING	1957	NO	FEB 78
PLANT: DALLES									
	COUNTY: WASCO								
	1	3.0	HY	WATER	NONE	EXISTING	1957	NO	FEB 78
	2	3.0	HY	WATER	NONE	EXISTING	1957	NO	FEB 78
	3	14.0	HY	WATER	NONE	EXISTING	1957	NO	FEB 78
	4	14.0	HY	WATER	NONE	EXISTING	1957	NO	FEB 78
	5	78.0	HY	WATER	NONE	EXISTING	1957	NO	FEB 78
	6	78.0	HY	WATER	NONE	EXISTING	1957	NO	FEB 78
	7	78.0	HY	WATER	NONE	EXISTING	1958	NO	FEB 78
	8	78.0	HY	WATER	NONE	EXISTING	1958	NO	FEB 78
	9	78.0	HY	WATER	NONE	EXISTING	1958	NO	FEB 78
	10	78.0	HY	WATER	NONE	EXISTING	1958	NO	FEB 78
	11	78.0	HY	WATER	NONE	EXISTING	1959	NO	FEB 78
	12	78.0	HY	WATER	NONE	EXISTING	1959	NO	FEB 78
	13	78.0	HY	WATER	NONE	EXISTING	1959	NO	FEB 78
	14	78.0	HY	WATER	NONE	EXISTING	1959	NO	FEB 78
	15	78.0	HY	WATER	NONE	EXISTING	1960	NO	FEB 78
	16	78.0	HY	WATER	NONE	EXISTING	1960	NO	FEB 78
	17	78.0	HY	WATER	NONE	EXISTING	1961	NO	FEB 78
	18	78.0	HY	WATER	NONE	EXISTING	1961	NO	FEB 78
	19	86.0	HY	WATER	NONE	EXISTING	1972	NO	FEB 78
	20	86.0	HY	WATER	NONE	EXISTING	1972	NO	FEB 78
	21	86.0	HY	WATER	NONE	EXISTING	1973	NO	FEB 78
	22	86.0	HY	WATER	NONE	EXISTING	1973	NO	FEB 78
	23	86.0	HY	WATER	NONE	EXISTING	1973	NO	FEB 78
	24	86.0	HY	WATER	NONE	EXISTING	1973	NO	FEB 78
	25	86.0	HY	WATER	NONE	EXISTING	1973	NO	FEB 78
	26	86.0	HY	WATER	NONE	EXISTING	1973	NO	FEB 78
PLANT: LOST CREEK									
	COUNTY: JACKSON								
	1	24.5	HY	WATER	NONE	EXISTING	1977	NO	OCT 77
	2	24.5	HY	WATER	NONE	EXISTING	1977	NO	OCT 78
PLANT: FOSTER									
	COUNTY: LINN								
	1	10.0	HY	WATER	NONE	EXISTING	1968	NO	APR 78
	2	10.0	HY	WATER	NONE	EXISTING	1968	NO	FEB 78

OREGON

UNIT NAMEPLATE	UNIT PRIMARY	ALTERNATIVE	STATUS	DATE	JOINTLY	LAST
NUMBER RATING-MW	TYPE FUEL	FUEL			OWNED	UPDATE
BUREAU OF RECLAMATION						
PLANT: GREEN SPRINGS						
COUNTY: COLUMBIA						
1	16.0	HY WATER	NONE	EXISTING	1960	NO FEB 76
BAKER (CITY OF)						
PLANT: BAKER						
COUNTY: BAKER						
1	0.2	HY WATER	NONE	EXISTING	1963	NO JUN 79
CRATER LAKE NAT PARK						
PLANT: GEN HOUSE						
COUNTY: LAKE						
1	0.3	IC OIL	NONE	EXISTING	1952	NO JUN 79
CALIF PAC UTILS CO-BAKER LAGRANDE						
PLANT: ROCK CREEK						
COUNTY: BAKER						
1&2	0.8	HY WATER	NONE	EXISTING	1919	NO JUN 78
PENNSYLVANIA						
APS/ALLEGHENY POWER SYSTEMS, INC						
PLANT: LOWER ARMSTRONG						
COUNTY: ARMSTRONG						
1	630.0	ST COAL	NONE	PROJECTD	1986	YES JUL 79
2	630.0	ST COAL	NONE	PROJECTD	1987	YES JUL 79
3	630.0	ST COAL	NONE	PROJECTD	1988	YES JUL 79
CLEVELAND ELEC ILLUM CO. THE						
PLANT: SENECA						
COUNTY: WARREN						
1	198.0	PS WATER	NONE	EXISTING	1970	YES JUN 78
2	198.0	PS WATER	NONE	EXISTING	1970	YES JUN 78
3	26.1	PS WATER	NONE	EXISTING	1970	YES JUN 78
DUQUESNE LIGHT COMPANY						
PLANT: BRUNOT ISLAND						
COUNTY: ALLEGHENY						
3	65.3	CT FO2	NONE	EXISTING	1973	NO JAN 78
4	144.0	CA WH	NONE	EXISTING	1974	NO JAN 78
1A	23.6	GT FO2	NONE	EXISTING	1972	NO JAN 78
1B	23.6	GT FO2	NONE	EXISTING	1972	NO JAN 78
1C	23.6	GT FO2	NONE	EXISTING	1972	NO FEB 78
2A	65.3	CT FO2	NONE	EXISTING	1973	NO FEB 78
2B	65.3	CT FO2	NONE	EXISTING	1973	NO FEB 78
PLANT: COLFAX						
COUNTY: ALLEGHENY						
1	60.0	ST UNK	UNK	RETIRED		NO JUL 77

PENNSYLVANIA

	UNIT NUMBER	NAMEPLATE RATING-MW	UNIT TYPE	PRIMARY FUEL	ALTERNATIVE FUEL	STATUS	DATE	JOINTLY OWNED	LAST UPDATE
DUQUESNE LIGHT COMPANY									
PLANT: COLFAX									
	COUNTY: ALLEGHENY								
	2	60.0	ST	UNK	UNK	RETIRED		NO	JUL 77
	3	60.0	ST	UNK	UNK	RETIRED		NO	JUL 77
	4	83.0	ST	UNK	UNK	RETIRED		NO	JUL 77
PLANT: ELRAMA									
	COUNTY: WASHINGTON								
	1	100.0	ST	BIT	NONE	EXISTING	1952	NO	FEB 78
	2	100.0	ST	BIT	NONE	EXISTING	1953	NO	FEB 78
	3	125.0	ST	BIT	NONE	EXISTING	1954	NO	FEB 78
	4	185.3	ST	BIT	NONE	EXISTING	1960	NO	FEB 78
PLANT: PHILLIPS, F									
	COUNTY: ALLEGHENY								
	1	69.0	ST	BIT	NONE	EXISTING	1943	NO	FEB 78
	2	81.3	ST	BIT	NONE	EXISTING	1949	NO	FEB 78
	3	81.3	ST	BIT	NONE	EXISTING	1950	NO	FEB 78
	4	179.7	ST	BIT	NONE	EXISTING	1956	NO	FEB 78
PLANT: REED, J H									
	COUNTY: ALLEGHENY								
	1	60.0	ST	UNK	UNK	RETIRED	1975	NO	JUL 77
	2	60.0	ST	UNK	UNK	RETIRED	1975	NO	JUL 77
	3	60.0	ST	UNK	UNK	RETIRED	1973	NO	JUL 77
PLANT: SHIPPINGPORT									
	COUNTY: BEAVER								
	1	100.0	NL	URAN	NONE	EXISTING	1977	NO	FEB 78
PLANT: BEAVER VALLEY									
	COUNTY: BEAVER								
	1	923.4	NP	URAN	NONE	EXISTING	1976	YES	FEB 78
	2	923.0	NP	URAN	NONE	PROJECTD	1986	YES	FEB 80
PLANT: CHESWICK									
	COUNTY: ALLEGHENY								
	1	565.3	ST	BIT	NONE	EXISTING	1970	NO	FEB 78
PENNSYLVANIA POWER & LIGHT CO									
PLANT: ALLENTOWN									
	COUNTY: LEHIGH								
	GT1	16.0	GT	FO2	NONE	EXISTING	1967	NO	JUL 78
	GT2	16.0	GT	FO2	NONE	EXISTING	1967	NO	JUL 78
	GT3	16.0	GT	FO2	NONE	EXISTING	1967	NO	JUL 78
	GT4	16.0	GT	FO2	NONE	EXISTING	1967	NO	JUL 78
PLANT: BRUNNER ISLAND									
	COUNTY: YORK								
	1	363.0	ST	BIT	NONE	EXISTING	1961	NO	JUL 78
	2	405.0	ST	BIT	NONE	EXISTING	1965	NO	JUL 78
	3	790.0	ST	BIT	NONE	EXISTING	1969	NO	JUL 78
	IC1	2.7	IC	FO2	NONE	EXISTING	1967	NO	JUL 78
	IC2	2.7	IC	FO2	NONE	EXISTING	1967	NO	JUL 78
	IC3	2.7	IC	FO2	NONE	EXISTING	1967	NO	JUL 78
PLANT: FISHBACH									
	COUNTY: SCHUYLKILL								
	GT1	18.6	GT	FO2	NONE	EXISTING	1969	NO	JUL 78
	GT2	18.6	GT	FO2	NONE	EXISTING	1969	NO	JUL 78
PLANT: HARRISBURG									
	COUNTY: DAUPHIN								
	GT1	16.0	GT	FO2	NONE	EXISTING	1967	NO	JUL 78
	GT2	16.0	GT	FO2	NONE	EXISTING	1967	NO	JUL 78

PENNSYLVANIA

	UNIT NUMBER	NAMEPLATE RATING-MW	UNIT TYPE	PRIMARY FUEL	ALTERNATIVE FUEL	STATUS	DATE	JOINTLY OWNED	LAST UPDATE
PENNSYLVANIA POWER & LIGHT CO									
PLANT: HARRISBURG	COUNTY: DAUPHIN								
	GT3	16.0	GT	FO2	NONE	EXISTING	1937	NO	JUL 78
	GT4	16.0	GT	FO2	NONE	EXISTING	1967	NO	JUL 78
PLANT: HARWOOD	COUNTY: LUZERNE								
	GT1	16.0	GT	FO2	NONE	EXISTING	1967	NO	JUL 78
	GT2	16.0	GT	FO2	NONE	EXISTING	1967	NO	JUL 78
PLANT: HOLTWOOD	COUNTY: LANCASTER								
	H1	10.4	HY	WATER	NONE	EXISTING	1911	NO	JUL 78
	H2	10.4	HY	WATER	NONE	EXISTING	1911	NO	JUL 78
	H3	10.4	HY	WATER	NONE	EXISTING	1911	NO	JUL 78
	H4	10.4	HY	WATER	NONE	EXISTING	1911	NO	JUL 78
	H5	10.4	HY	WATER	NONE	EXISTING	1911	NO	JUL 78
	H6	10.4	HY	WATER	NONE	EXISTING	1912	NO	JUL 78
	H7	10.4	HY	WATER	NONE	EXISTING	1913	NO	JUL 78
	H8	10.4	HY	WATER	NONE	EXISTING	1914	NO	JUL 78
	H9	12.0	HY	WATER	NONE	EXISTING	1924	NO	JUL 78
	15	15.0	ST	UNK	UNK	RETIRED		NO	JUN 76
	16	15.0	ST	UNK	UNK	RETIRED		NO	JUN 76
	17	75.0	ST	ANT	NONE	EXISTING	1954	NO	JUL 78
	H10	12.0	HY	WATER	NONE	EXISTING	1924	NO	JUL 78
	H11	0.5	HY	WATER	NONE	EXISTING	1910	NO	JUL 78
	H12	0.5	HY	WATER	NONE	EXISTING	1910	NO	JUL 78
PLANT: JENKINS	COUNTY: LUZERNE								
	GT1	16.0	GT	FO2	NONE	EXISTING	1967	NO	JUL 78
	GT2	16.0	GT	FO2	NONE	EXISTING	1967	NO	JUL 78
PLANT: LOCH HAVEN	COUNTY: CLINTON								
	GT1	18.6	GT	FO2	NONE	EXISTING	1969	NO	JUL 78
PLANT: MARTINS CREEK	COUNTY: NORTHAMPTON								
	1	156.0	ST	BIT	NONE	EXISTING	1954	NO	JUL 78
	2	156.0	ST	BIT	NONE	EXISTING	1956	NO	JUL 78
	3	850.0	ST	FO6	OIL	EXISTING	1975	NO	JUL 78
	4	850.0	ST	FO6	OIL	EXISTING	1977	NO	JUL 78
	GT1	23.6	GT	FO2	NONE	EXISTING	1971	NO	JUL 78
	GT2	23.6	GT	FO2	NONE	EXISTING	1971	NO	JUL 78
	GT3	23.6	GT	FO2	NONE	EXISTING	1971	NO	JUL 78
	GT4	23.6	GT	FO2	NONE	EXISTING	1971	NO	JUL 78
	IC1	2.8	IC	FO2	NONE	EXISTING	1967	NO	JUL 78
	IC2	2.8	IC	FO2	NONE	EXISTING	1967	NO	JUL 78
PLANT: MONTOUR	COUNTY: MONTOUR								
	1	805.0	ST	BIT	NONE	EXISTING	1972	NO	JUL 78
	2	819.0	ST	BIT	NONE	EXISTING	1973	NO	JUL 78
	11	17.2	ST	BIT	NONE	EXISTING	1973	NO	JUL 78
PLANT: STANTON	COUNTY: LUZERNE								
	1	50.0	ST	UNK	UNK	RETIRED		NO	JUL 76
	2	50.0	ST	UNK	UNK	RETIRED		NO	JUL 76
	3	40.0	ST	UNK	UNK	RETIRED		NO	JUL 76

PENNSYLVANIA

	UNIT NUMBER	NAMEPLATE RATING-MW	UNIT TYPE	PRIMARY FUEL	ALTERNATIVE FUEL	STATUS	DATE	JOINTLY OWNED	LAST UPDATE
PENNSYLVANIA POWER & LIGHT CO									
PLANT: SUBURBAN	COUNTY: LACKAWANNA								
	GT1	29.2	GT	KER	NONE	EXISTING	1970	NO	JUL 78
PLANT: SUNBURY	COUNTY: SNYDER								
	1	75.0	ST	ANT	NONE	EXISTING	1949	NO	JUL 78
	2	75.0	ST	ANT	NONE	EXISTING	1949	NO	JUL 78
	3	104.0	ST	BIT	NONE	EXISTING	1951	NO	JUL 78
	4	156.0	ST	BIT	NONE	EXISTING	1953	NO	JUL 78
	GT1	23.6	GT	FO2	NONE	EXISTING	1971	NO	JUL 78
	GT2	23.6	GT	FO2	NONE	EXISTING	1971	NO	JUL 78
	IC1	2.7	IC	FO2	NONE	EXISTING	1967	NO	JUL 78
	IC2	2.7	IC	FO2	NONE	EXISTING	1967	NO	JUL 78
PLANT: WALLENPAUPACK	COUNTY: PIKE								
	H1	20.0	HY	WATER	NONE	EXISTING	1926	NO	JUL 78
	H2	20.0	HY	WATER	NONE	EXISTING	1926	NO	JUL 78
PLANT: WEST SHORE	COUNTY: DAUPHIN								
	GT1	18.6	GT	FO2	NONE	EXISTING	1969	NO	JUL 78
	GT2	18.6	GT	FO2	NONE	EXISTING	1969	NO	JUL 78
PLANT: WILLIAMSPORT	COUNTY: LYCOMING								
	GT1	16.0	GT	FO2	NONE	EXISTING	1967	NO	JUL 78
	GT2	16.0	GT	FO2	NONE	EXISTING	1967	NO	JUL 78
PLANT: STONY CREEK	COUNTY: DAUPHIN								
	1	800.0	PS	WATER	NONE	PROJECTD	1989	NO	SEP 76
	2	855.0	PS	WATER	NONE	PROJECTD	1989	NO	MAY 75
PLANT: SUSQUEHANNA	COUNTY: LUZERNE								
	1	1152.0	NB	URAN	NONE	PROJECTD	1982	YES	JAN 80
	2	1152.0	NB	URAN	NONE	PROJECTD	1983	YES	JAN 80
PENNSYLVANIA POWER CO									
PLANT: NEW CASTLE	COUNTY: LAWRENCE								
	A	1.1	IC	OIL	NONE	EXISTING	1968	NO	OCT 77
	B	1.1	IC	OIL	NONE	EXISTING	1968	NO	OCT 77
	1	46.8	ST	COAL	NONE	EXISTING	1939	NO	OCT 77
	2	50.3	ST	COAL	NONE	EXISTING	1947	NO	OCT 77
	3	115.0	ST	COAL	NONE	EXISTING	1952	NO	OCT 77
	4	133.7	ST	COAL	NONE	EXISTING	1958	NO	OCT 77
	5	160.0	ST	COAL	NONE	EXISTING	1964	NO	OCT 77
PLANT: MANSFIELD, BRUCE	COUNTY: BEAVER								
	1	913.5	ST	COAL	NONE	EXISTING	1976	YES	APR 79
	2	913.5	ST	COAL	NONE	EXISTING	1977	YES	APR 79
	3	835.0	ST	COAL	NONE	PROJECTD	1980	YES	JUL 79

PENNSYLVANIA

	UNIT NUMBER	NAMEPLATE RATING-MW	UNIT TYPE	PRIMARY FUEL	ALTERNATIVE FUEL	STATUS	DATE	JOINTLY OWNED	LAST UPDATE
PHILADELPHIA ELECTRIC COMPANY									
PLANT: BARBADOES									
	COUNTY: MONTGOMERY								
	1	48.0	ST	UNK	UNK	RETIRED		NO	JUL 76
	3	66.0	ST	OIL	NG	EXISTING	1949	NO	JUL 78
	4	66.0	ST	OIL	NG	EXISTING	1949	NO	JUL 78
	GT5	21.3	GT	OIL	NONE	EXISTING	1970	NO	JUL 78
	GT6	22.0	GT	OIL	NG	EXISTING	1961	NO	JUL 78
	GT7	23.0	GT	NG	NONE	EXISTING	1961	NO	JUL 78
	IC1	2.8	IC	OIL	NONE	EXISTING	1967	NO	JUL 78
PLANT: CHESTER									
	COUNTY: CHESTER								
	1	22.0	ST	OIL	NONE	RETIRED	1975	NO	JUN 76
	2	22.0	ST	OIL	NONE	RETIRED	1975	NO	JUN 76
	3	22.0	ST	OIL	NONE	RETIRED	1975	NO	JUN 76
	5	50.0	ST	OIL	NG	EXISTING	1941	NO	JUL 78
	6	80.0	ST	OIL	NG	EXISTING	1942	NO	JUL 78
	GT7	18.6	GT	OIL	NONE	EXISTING	1969	NO	JUL 78
	GT8	18.6	GT	OIL	NONE	EXISTING	1969	NO	JUL 78
	GT9	18.6	GT	OIL	NONE	EXISTING	1969	NO	JUL 78
	IC1	2.8	IC	OIL	NONE	EXISTING	1967	NO	JUL 78
PLANT: CROMBY									
	COUNTY: CHESTER								
	1	187.5	ST	COAL	OIL	EXISTING	1954	NO	JUL 78
	2	230.0	ST	OIL	COAL	EXISTING	1955	NO	JUL 78
	IC1	2.8	IC	OIL	NONE	EXISTING	1967	NO	JUL 78
PLANT: DELAWARE									
	COUNTY: PHILADELPHIA								
	2	34.0	ST	OIL	NONE	RETIRED	1975	NO	JUN 76
	4	32.0	ST	OIL	NONE	RETIRED	1975	NO	JUN 76
	5	29.0	ST	OIL	NONE	RETIRED	1975	NO	JUN 76
	6	36.0	ST	UNK	UNK	RETIRED		NO	JUN 76
	7	156.3	ST	OIL	NONE	EXISTING	1953	NO	JUL 78
	8	156.3	ST	OIL	NONE	EXISTING	1953	NO	JUL 78
	G9	21.3	GT	OIL	NONE	EXISTING	1970	NO	JUL 78
	G10	18.6	GT	OIL	NONE	EXISTING	1969	NO	JUL 78
	G11	18.6	GT	OIL	NONE	EXISTING	1969	NO	JUL 78
	G12	18.6	GT	OIL	NONE	EXISTING	1969	NO	JUL 78
	IC1	2.8	IC	OIL	NONE	EXISTING	1967	NO	JUL 78
PLANT: EDDYSTONE									
	COUNTY: DELAWARE								
	1	353.6	ST	COAL	NONE	EXISTING	1960	NO	JUL 78
	2	353.6	ST	COAL	NONE	EXISTING	1960	NO	JUL 78
	3	391.0	ST	FO6	NONE	EXISTING	1974	NO	JUL 78
	4	391.0	ST	OIL	NONE	EXISTING	1976	NO	JUL 78
	G10	18.6	GT	OIL	NONE	EXISTING	1967	NO	JUL 78
	G20	18.6	GT	OIL	NONE	EXISTING	1967	NO	JUL 78
	C30	21.3	GT	OIL	NONE	EXISTING	1970	NO	JUL 78
	G40	21.3	GT	OIL	NONE	EXISTING	1970	NO	JUL 78
PLANT: FALLS									
	COUNTY: BUCKS								
	GT1	21.3	GT	OIL	NONE	EXISTING	1970	NO	JUL 78
	GT2	21.3	GT	OIL	NONE	EXISTING	1970	NO	JUL 78

PENNSYLVANIA

	UNIT NUMBER	NAMEPLATE RATING-MW	UNIT TYPE	PRIMARY FUEL	ALTERNATIVE FUEL	STATUS	DATE	JOINTLY OWNED	LAST UPDATE
PHILADELPHIA ELECTRIC COMPANY									
PLANT: FALLS	COUNTY: BUCKS								
	GT3	21.3	GT	OIL	NONE	EXISTING	1970	NO	JUL 78
PLANT: MOSER	COUNTY: MONTGOMERY								
	GT1	21.3	GT	OIL	NONE	EXISTING	1970	NO	JUL 78
	GT2	21.3	GT	OIL	NONE	EXISTING	1970	NO	JUL 78
	GT3	21.3	GT	OIL	NONE	EXISTING	1970	NO	JUL 78
PLANT: MUDDY RUN	COUNTY: LANCASTER								
	PS1	100.0	PS	WATER	NONE	EXISTING	1967	NO	JUL 78
	PS2	100.0	PS	WATER	NONE	EXISTING	1967	NO	JUL 78
	PS3	100.0	PS	WATER	NONE	EXISTING	1967	NO	JUL 78
	PS4	100.0	PS	WATER	NONE	EXISTING	1967	NO	JUL 78
	PS5	100.0	PS	WATER	NONE	EXISTING	1967	NO	JUL 78
	PS6	100.0	PS	WATER	NONE	EXISTING	1967	NO	JUL 78
	PS7	100.0	PS	WATER	NONE	EXISTING	1968	NO	JUL 78
	PS8	100.0	PS	WATER	NONE	EXISTING	1968	NO	JUL 78
PLANT: PEACH BOTTOM	COUNTY: YORK								
	1	40.0	NH	URAN	NONE	RETIRED	1975	NO	JUL 76
	2	1152.0	NB	URAN	NONE	EXISTING	1974	YES	JUL 78
	3	1152.0	NB	URAN	NONE	EXISTING	1974	YES	JUL 78
	IC1	1.0	IC	OIL	NONE	EXISTING	1969	YES	APR 79
PLANT: PLYMOUTH MEETING	COUNTY: MONTGOMERY								
	G9	42.9	GT	OIL	NONE	EXISTING	1971	NO	JUL 78
	G15	42.9	GT	OIL	NONE	EXISTING	1971	NO	JUL 78
	IC1	2.0	IC	OIL	NONE	EXISTING	1959	NO	JUL 78
	IC2	2.0	IC	OIL	NONE	EXISTING	1959	NO	JUL 78
	IC3	2.0	IC	OIL	NONE	EXISTING	1959	NO	JUL 78
PLANT: RICHMOND	COUNTY: PHILADELPHIA								
	9	189.8	ST	OIL	NONE	EXISTING	1950	NO	JUL 78
	10	36.0	ST	OIL	NONE	RETIRED	1975	NO	JUL 76
	11	37.0	ST	OIL	NONE	RETIRED	1975	NO	JUL 76
	12	165.0	ST	COAL	NONE	EXISTING	1935	NO	JUL 78
	G21	42.9	GT	OIL	NONE	EXISTING	1971	NO	JUL 78
	G22	42.9	GT	OIL	NONE	EXISTING	1971	NO	JUL 78
	G31	42.9	GT	OIL	NONE	EXISTING	1971	NO	JUL 78
	G32	42.9	GT	OIL	NONE	EXISTING	1971	NO	JUL 78
	G41	23.8	GT	OIL	NONE	EXISTING	1971	NO	JUL 78
	G42	23.8	GT	OIL	NONE	EXISTING	1971	NO	JUL 78
	G43	23.8	GT	OIL	NONE	EXISTING	1971	NO	JUL 78
	G44	23.8	GT	OIL	NONE	EXISTING	1971	NO	JUL 78
	G51	42.9	GT	OIL	NONE	EXISTING	1971	NO	JUL 78
	G52	42.9	GT	OIL	NONE	EXISTING	1971	NO	JUL 78
	G61	42.9	GT	OIL	NONE	EXISTING	1971	NO	JUL 78
	G62	42.9	GT	OIL	NONE	EXISTING	1971	NO	JUL 78
	G71	23.8	GT	OIL	NONE	EXISTING	1971	NO	JUL 78
	G72	23.8	GT	OIL	NONE	EXISTING	1971	NO	JUL 78
	G73	23.8	GT	OIL	NONE	EXISTING	1971	NO	JUL 78

PENNSYLVANIA

	UNIT NUMBER	NAMEPLATE RATING-MW	UNIT TYPE	PRIMARY FUEL	ALTERNATIVE FUEL	STATUS	DATE	JOINTLY OWNED	LAST UPDATE
PHILADELPHIA ELECTRIC COMPANY									
PLANT: RICHMOND	COUNTY: PHILADELPHIA								
	G74	23.8	GT	OIL	NONE	EXISTING	1971	NO	JUL 78
	G81	65.3	GT	OIL	NONE	EXISTING	1973	NO	JUL 78
	G91	65.3	GT	OIL	NGNE	EXISTING	1973	NO	JUL 78
	G92	65.3	GT	OIL	NONE	EXISTING	1973	NO	JUL 78
	IC1	2.8	IC	OIL	NONE	EXISTING	1967	NO	JUL 78
PLANT: SCHUYLKILL	COUNTY: PHILADELPHIA								
	1	190.0	ST	OIL	NONE	EXISTING	1958	NO	JUL 78
	3	50.0	ST	OIL	NONE	EXISTING	1958	NO	JUL 78
	5	19.0	ST	OIL	NONE	RETIRED	1975	NO	JUL 76
	8	19.0	ST	OIL	NONE	RETIRED	1975	NO	JUL 76
	9	35.0	ST	OIL	NONE	EXISTING	1916	NO	JUL 78
	G10	18.6	GT	OIL	NONE	EXISTING	1969	NO	JUL 78
	G11	21.3	GT	OIL	NONE	EXISTING	1971	NO	JUL 78
	IC1	2.8	IC	OIL	NONE	EXISTING	1967	NO	JUL 78
PLANT: SOUTHWARK	COUNTY: PHILADELPHIA								
	1	172.5	ST	OIL	COAL	EXISTING	1947	NO	JUL 78
	2	172.5	ST	OIL	COAL	EXISTING	1948	NO	JUL 78
	GT3	18.6	GT	OIL	NONE	EXISTING	1967	NO	JUL 78
	GT4	18.6	GT	OIL	NONE	EXISTING	1967	NO	JUL 78
	GT5	18.6	GT	OIL	NONE	EXISTING	1967	NO	JUL 78
	GT6	18.6	GT	OIL	NONE	EXISTING	1968	NO	JUL 78
	IC1	2.8	IC	OIL	NONE	EXISTING	1967	NO	JUL 78
PLANT: LIMERICK	COUNTY: MONTGOMERY								
	1	1098.0	NB	URAN	NONE	PROJECTD	1985	NO	DEC 79
	2	1055.0	NB	URAN	NONE	PROJECTD	1987	NO	DEC 79
PLANT: CROYDON	COUNTY: BUCKS								
	11	65.3	GT	OIL	NONE	EXISTING	1974	NO	JUL 78
	12	65.3	GT	OIL	NONE	EXISTING	1974	NO	JUL 78
	21	65.3	GT	OIL	NONE	EXISTING	1974	NO	JUL 78
	22	65.3	GT	OIL	NONE	EXISTING	1974	NO	JUL 78
	31	65.3	GT	OIL	NONE	EXISTING	1974	NO	JUL 78
	32	65.3	GT	OIL	NONE	EXISTING	1974	NO	JUL 78
	41	65.3	GT	OIL	NONE	EXISTING	1974	NO	JUL 78
	42	65.3	GT	OIL	NONE	EXISTING	1974	NO	JUL 78
PLANT: FULTON	COUNTY:								
	1	1160.0	NH	UNK	UNK	CANCELLD		NO	AUG 77
	2	1160.0	NH	UNK	UNK	CANCELLD		NO	AUG 77
SAFE HARBOR WATER POWER CORP									
PLANT: SAFE HARBOR	COUNTY: LANCASTER								
	1	35.0	HY	WATER	NONE	EXISTING	1934	NO	NOV 78
	2	35.0	HY	WATER	NONE	EXISTING	1940	NO	NOV 78
	3	31.5	HY	WATER	NONE	EXISTING	1931	NO	NOV 78
	4	31.5	HY	WATER	NONE	EXISTING	1932	NO	NOV 78

PENNSYLVANIA

UNIT NUMBER	NAMEPLATE RATING-MW	UNIT TYPE	PRIMARY FUEL	ALTERNATIVE FUEL	STATUS	DATE	JOINTLY OWNED	LAST UPDATE
SAFE HARBOR WATER POWER CORP								
PLANT: SAFE HARBOR COUNTY: LANCASTER								
5	31.5	HY	WATER	NONE	EXISTING	1933	NO	NOV 78
6	31.5	HY	WATER	NONE	EXISTING	1933	NO	NOV 78
7	31.1	HY	WATER	NONE	EXISTING	1931	NO	NOV 78
8	188.0	HY	WATER	NONE	PROJECTD	1985	NO	SEP 77
41	2.5	HY	WATER	NONE	EXISTING	1931	NO	NOV 78
42	2.5	HY	WATER	NONE	EXISTING	1931	NO	NOV 78
UGI CORPORATION								
PLANT: HUNLOCK CREEK COUNTY: LUZERNE								
1	23.0	ST	COAL	NONE	STANDBY	1959	NO	MAY 75
2	25.0	ST	COAL	NONE	STANDBY	1959	NO	JUL 76
3	50.0	ST	COAL	NONE	EXISTING	1959	NO	MAY 75
GPU: METROPOLITAN EDISON CO								
PLANT: CRAWFORD COUNTY: DAUPHIN								
1	35.0	ST	COAL	NONE	RETIRED	1978	NO	JUN 78
2	35.0	ST	COAL	NONE	RETIRED	1978	NO	JUN 78
3	42.0	ST	COAL	NONE	RETIRED	1977	NO	OCT 77
4	5.0	ST	COAL	NONE	RETIRED	1977	NO	MAY 77
PLANT: EYLER COUNTY: BERKS								
5	27.0	ST	OIL	NONE	RETIRED	1976	NO	AUG 76
6	35.0	ST	OIL	NONE	RETIRED	1976	NO	AUG 76
7	22.0	ST	OIL	NONE	RETIRED	1976	NO	AUG 76
PLANT: HAMILTON COUNTY: ADAMS								
GT1	19.6	GT	OIL	NONE	EXISTING	1971	NO	JUN 78
PLANT: MOUNTERSTOWN COUNTY: ADAMS								
GT1	23.0	GT	OIL	NONE	EXISTING	1971	NO	JUN 78
GT2	23.0	GT	OIL	NONE	EXISTING	1971	NO	JUN 78
GT3	23.0	GT	OIL	NONE	EXISTING	1971	NO	JUN 78
PLANT: MOUNTAIN COUNTY: CUMBERLAND								
GT1	26.6	GT	OIL	NONE	EXISTING	1972	NO	JUN 78
GT2	20.0	GT	OIL	NONE	EXISTING	1972	NO	JUN 78
PLANT: ORRTANNA COUNTY: ADAMS								
GT1	19.6	GT	OIL	NONE	EXISTING	1971	NO	JUN 78
PLANT: PORTLAND COUNTY: NORTHAMPTON								
1	162.0	ST	COAL	NONE	EXISTING	1958	NO	JUN 78
2	233.0	ST	COAL	NONE	EXISTING	1962	NO	JUN 78
5	1251.0	NP	URAN	NONE	PROJECTD	1994	NO	MAY 77
GT3	18.0	GT	OIL	NONE	EXISTING	1967	NO	JUN 78
GT4	19.6	GT	OIL	NONE	EXISTING	1971	NO	JUN 78
PLANT: SHAWNEE COUNTY: NORTHAMPTON								
GT1	19.6	GT	OIL	NONE	EXISTING	1972	NO	JUN 78
PLANT: TITUS COUNTY: BERKS								
1	75.0	ST	COAL	NONE	EXISTING	1951	NO	JUN 78

PENNSYLVANIA

	UNIT NUMBER	NAMEPLATE RATING-MW	UNIT TYPE	PRIMARY FUEL	ALTERNATIVE FUEL	STATUS	DATE	JOINTLY OWNED	LAST UPDATE
GPU:METROPOLITAN EDISON CO									
PLANT: TITUS	COUNTY: BERKS								
	2	75.0	ST	COAL	NONE	EXISTING	1951	NO	JUN 78
	3	75.0	ST	COAL	NONE	EXISTING	1951	NO	JUN 78
	GT4	15.0	GT	OIL	NONE	EXISTING	1967	NO	JUN 78
	GT5	16.0	GT	OIL	NONE	EXISTING	1970	NO	JUN 78
PLANT: TOLNA	COUNTY: YORK								
	GT1	26.6	GT	OIL	NONE	EXISTING	1972	NO	JUN 78
	GT2	26.6	GT	OIL	NONE	EXISTING	1972	NO	JUN 78
PLANT: YORKHAVEN	COUNTY: DAUPHIN								
	HYD	19.6	HY	WATER	NONE	EXISTING	1903	NO	JUN 78
PLANT: SCOTTSVILLE	COUNTY: WYOMING								
	1	800.0	ST	COAL	UNK	PROJECTD	1991	NO	SEP 76
PLANT: THREE MILE ISLAND	COUNTY: DAUPHIN								
	1	871.0	NP	URAN	NONE	EXISTING	1974	YES	JUN 78
	2	961.0	NP	URAN	NONE	SHUTDOWN	1978	YES	APR 79
GPU:PENNSYLVANIA ELECTRIC CO									
PLANT: DEEP CREEK	COUNTY: CLARION								
	H1	9.6	HY	WATER	NONE	EXISTING	1925	NO	JUN 78
	H2	9.6	HY	WATER	NONE	EXISTING	1925	NO	JUN 78
PLANT: CONEMAUGH	COUNTY: INDIANA								
	1	936.0	ST	COAL	NONE	EXISTING	1970	YES	JUN 78
	2	936.0	ST	COAL	NONE	EXISTING	1971	YES	JUN 78
	ICA	2.8	IC	FO2	NONE	EXISTING	1970	YES	JUN 78
	ICB	2.8	IC	FO2	NONE	EXISTING	1970	YES	JUN 78
	ICC	2.8	IC	FO2	NONE	EXISTING	1970	YES	JUN 78
	ICD	2.8	IC	FO2	NONE	EXISTING	1970	YES	JUN 78
PLANT: BENTON	COUNTY: SULLIVAN								
	IC2	2.0	IC	OIL	NONE	EXISTING	1962	NO	JUN 78
	IC3	2.0	IC	OIL	NONE	EXISTING	1962	NO	JUN 78
PLANT: BLOSSBURG	COUNTY: SULLIVAN								
	GT1	23.0	GT	GAS	NONE	EXISTING	1971	NO	JUN 78
PLANT: FRONT STREET	COUNTY: ERIE								
	1	16.0	ST	COAL	NONE	EXISTING	1953	NO	JUN 78
	2	11.0	ST	COAL	NONE	EXISTING	1956	NO	JUN 78
	3	16.0	ST	COAL	NONE	EXISTING	1928	NO	JUN 78
	4	29.0	ST	COAL	NONE	EXISTING	1944	NO	JUN 78
	5	53.0	ST	COAL	NONE	EXISTING	1952	NO	JUN 78
PLANT: HOMER CITY	COUNTY: INDIANA								
	1	660.0	ST	COAL	NONE	EXISTING	1969	YES	JUN 78
	2	660.0	ST	COAL	NONE	EXISTING	1971	YES	JUN 78
	3	692.0	ST	COAL	NONE	EXISTING	1977	YES	NOV 78
	IC4	2.0	IC	OIL	NONE	EXISTING	1969	YES	JUN 78
	IC5	2.0	IC	OIL	NONE	EXISTING	1969	YES	JUN 78
	IC6	2.0	IC	OIL	NONE	EXISTING	1969	YES	JUN 78

PENNSYLVANIA

	UNIT NUMBER	NAMEPLATE RATING-MW	UNIT TYPE	PRIMARY FUEL	ALTERNATIVE FUEL	STATUS	DATE	JOINTLY OWNED	LAST UPDATE
GPU: PENNSYLVANIA ELECTRIC CO									
PLANT: PINEY	COUNTY: CLARION								
	H1	9.6	HY	WATER	NONE	EXISTING	1924	NO	JUN 78
	H2	9.6	HY	WATER	NONE	EXISTING	1924	NO	JUN 78
	H3	9.6	HY	WATER	NONE	EXISTING	1928	NO	JUN 78
PLANT: SAXTON	COUNTY: BEDFORD								
	2	11.0	ST	COAL	NONE	RETIRED	1979	NO	JUL 76
	3	37.0	ST	COAL	NONE	RETIRED	1979	NO	JUL 76
PLANT: SEWARD	COUNTY: INDIANA								
	2	27.0	ST	MUL	NONE	EXISTING		NO	JUN 79
	3	35.0	ST	MUL	MUL	EXISTING	1942	NO	JUN 79
	4	52.0	ST	MUL	MUL	EXISTING	1950	NO	JUN 78
	5	156.2	ST	COAL	NONE	EXISTING	1957	NO	JUN 79
	7	692.0	ST	COAL	NONE	PROJECTD	1987	NO	JAN 80
PLANT: SHAWVILLE	COUNTY: CLEARFIELD								
	1	131.0	ST	COAL	NONE	EXISTING	1954	NO	JUN 78
	2	131.0	ST	COAL	NONE	EXISTING	1954	NO	JUN 78
	3	183.0	ST	COAL	NONE	EXISTING	1959	NO	JUN 78
	4	183.0	ST	COAL	NONE	EXISTING	1960	NO	JUN 78
	IC5	2.0	IC	OIL	NONE	EXISTING	1966	NO	JUN 78
	IC6	2.0	IC	OIL	NONE	EXISTING	1966	NO	JUN 78
	IC7	2.0	IC	OIL	NONE	EXISTING	1966	NO	JUN 78
PLANT: WARREN	COUNTY: WARREN								
	1	40.0	ST	COAL	NONE	EXISTING	1948	NO	JUN 78
	2	40.0	ST	COAL	NONE	EXISTING	1949	NO	JUN 78
	GT1	53.0	GT	OIL	NONE	EXISTING	1972	NO	JUN 78
PLANT: WAYNE	COUNTY: CRAWFORD								
	GT1	54.0	GT	OIL	NONE	EXISTING	1972	NO	JUN 78
PLANT: WILLIAMSBURG	COUNTY: BLAIR								
	1	6.0	ST	UNK	UNK	RETIRED		NO	JUL 76
	3	9.0	ST	UNK	UNK	RETIRED		NO	JUL 76
	5	33.0	ST	COAL	NONE	EXISTING	1944	NO	JUN 78
PLANT: KEYSTONE	COUNTY: ARMSTRONG								
	1	936.0	ST	COAL	NONE	EXISTING	1967	YES	JUN 78
	2	936.0	ST	COAL	NONE	EXISTING	1968	YES	JUN 78
	IC3	0.2	IC	FO2	NONE	EXISTING	1968	YES	JUN 78
	IC4	2.8	IC	FO2	NONE	EXISTING	1968	YES	JUN 78
	IC5	2.8	IC	FO2	NONE	EXISTING	1968	YES	JUN 78
	IC6	2.8	IC	FO2	NONE	EXISTING	1968	YES	JUN 78
PLANT: WARRIOR RIDGE	COUNTY: HUNTINGDON								
	1	2.0	HY	WATER	NONE	EXISTING	1906	NO	JUN 78
	7	1.0	HY	WATER	NONE	PROJECTD	1981	NO	JAN 79
PLANT: RAYSTOWN	COUNTY: HUNTINGDON								
		30.0	HY	WATER	NONE	PROJECTD	1983	YES	JAN 80
PLANT: COHO	COUNTY: ERIE								
	1	625.0	ST	COAL	UNK	PROJECTD	1989	NO	JAN 80

PENNSYLVANIA

	UNIT NUMBER	NAMEPLATE RATING-MW	UNIT TYPE	PRIMARY FUEL	ALTERNATIVE FUEL	STATUS	DATE	JOINTLY OWNED	LAST UPDATE
APS:WEST PENN POWER CO									
PLANT: ARMSTRONG	COUNTY: ARMSTRONG								
	1	163.2	ST	COAL	NONE	EXISTING	1958	NO	JUN 78
	2	163.2	ST	COAL	NONE	EXISTING	1959	NO	JUN 78
PLANT: HATFIELD'S FERRY	COUNTY: GREENE								
	1	576.0	ST	COAL	NONE	EXISTING	1969	NO	JUN 78
	2	576.0	ST	COAL	NONE	EXISTING	1970	NO	JUN 78
	3	576.0	ST	COAL	NONE	EXISTING	1971	NO	JUN 78
PLANT: MILESBURG	COUNTY: CENTRE								
	1	23.0	ST	FO2	NONE	EXISTING	1950	NO	JUN 78
	2	23.0	ST	FO2	NONE	EXISTING	1950	NO	JUN 78
PLANT: MITCHELL	COUNTY: WASHINGTON								
	1	74.8	ST	FO6	COAL	EXISTING	1948	NO	JUN 78
	2	74.8	ST	FO6	COAL	EXISTING	1949	NO	JUN 78
	3	299.2	ST	COAL	NONE	EXISTING	1963	NO	JUN 78
PLANT: SPRINGDALE	COUNTY: ALLEGHENY								
	5	40.0	ST	UNK	UNK	RETIRED	1973	NO	JUN 78
	6	48.0	ST	UNK	UNK	RETIRED	1971	NO	JUN 79
	7	74.8	ST	FO6	NONE	EXISTING	1945	NO	JUN 78
	8	140.6	ST	FO6	NONE	EXISTING	1954	NO	JUN 78
	1/2	40.0	ST	UNK	UNK	RETIRED	1977	NO	JUN 78
	3/4	71.0	ST	UNK	UNK	RETIRED	1973	NO	JUN 78
PENN - STATE CORRECTIONAL INSTITUTE									
PLANT: HUNTINGDON	COUNTY: HUNTINGDON								
	1	0.8	IC	FO2	NONE	STANDBY		NO	FEB 80
PENN STATE UNIVERSITY (THE)									
PLANT: ST COLLEGE	COUNTY: CENTRE								
	1	6.5	ST	BIT	MUL	EXISTING		NO	FEB 80
PUERTO RICO									
PUERTO RICO WATER RESOURCES AUTH									
PLANT: SOUTH COAST	COUNTY:								
	1	52.0	ST	FO6	NONE	EXISTING	1958	NO	JUN 78
	2	52.0	ST	FO6	NONE	EXISTING	1959	NO	JUN 78
	3	90.0	ST	FO6	NONE	EXISTING	1962	NO	JUN 78
	4	90.0	ST	FO6	NONE	EXISTING	1963	NO	JUN 78
	5	43.0	ST	FO6	NONE	EXISTING	1972	NO	JUN 78
	6	43.0	ST	FO6	NONE	EXISTING	1973	NO	JUN 78
PLANT: CAONILLAS	COUNTY:								
	1	21.0	HY	WATER	NONE	EXISTING	1949	NO	JUN 78

PUERTO RICO

	UNIT NUMBER	NAMEPLATE RATING-MW	UNIT TYPE	PRIMARY FUEL	ALTERNATIVE FUEL	STATUS	DATE	JOINTLY OWNED	LAST UPDATE		
PUERTO RICO WATER RESOURCES AUTH											
PLANT: CAONILLAS	COUNTY:										
		2		5.8	HY	WATER	NONE	EXISTING	1949	NO	JUN 78
PLANT: AGUIRRE	COUNTY:										
		1		484.5	ST	FO6	NONE	EXISTING	1975	NO	JUN 78
		2		484.5	ST	FO6	NONE	EXISTING	1975	NO	JUN 78
		CC1		50.0	GT	FO2	NONE	EXISTING	1976	NO	JUN 78
		CC2		50.0	GT	FO2	NONE	EXISTING	1976	NO	JUN 78
		CC3		50.0	GT	FO2	NONE	EXISTING	1976	NO	JUN 78
		CC4		50.0	GT	FO2	NONE	EXISTING	1976	NO	JUN 78
		CC5		50.0	GT	FO2	NONE	EXISTING	1975	NO	JUN 78
		CC6		50.0	GT	FO2	NONE	EXISTING	1975	NO	JUN 78
		CC7		50.0	GT	FO2	NONE	EXISTING	1975	NO	JUN 78
		CC8		50.0	GT	FO2	NONE	EXISTING	1975	NO	JUN 78
		GT2		21.4	GT	FO2	NONE	EXISTING	1972	NO	JUN 78
		GT3		21.4	GT	FO2	NONE	EXISTING	1973	NO	JUN 78
		GT4		21.4	GT	FO2	NONE	EXISTING	1973	NO	JUN 78
PLANT: DOS BOCAS	COUNTY:										
		1		18.0	HY	WATER	NONE	EXISTING	1942	NO	JUN 78
PLANT: YAUCO	COUNTY:										
		1		26.0	HY	WATER	NONE	EXISTING	1956	NO	JUN 78
		2		10.0	HY	WATER	NONE	EXISTING	1954	NO	80
PLANT: TORO NEGRO	COUNTY:										
		1		8.6	HY	WATER	NONE	EXISTING	1937	NO	JUN 78
		2		2.4	HY	WATER	NONE	EXISTING	1937	NO	JUN 73
PLANT: GARZAS	COUNTY:										
		1		9.0	HY	WATER	NONE	EXISTING	1941	NO	JUN 78
		2		6.3	HY	WATER	NONE	EXISTING	1941	NO	JUN 78
PLANT: PALO SECO	COUNTY:										
		2		93.8	ST	FO6	NONE	EXISTING	1961	NO	JUN 78
		3		235.1	ST	FO6	NONE	EXISTING	1970	NO	JUN 78
		4		235.1	ST	FO6	NONE	EXISTING	1970	NO	JUN 78
		J1		10.0	JE	FO2	NONE	EXISTING	1965	NO	JUN 78
		J2		10.0	JE	FO2	NONE	EXISTING	1970	NO	JUN 78
		GT1		20.0	GT	FO2	NONE	EXISTING	1973	NO	JUN 78
		GT2		20.0	GT	FO2	NONE	EXISTING	1973	NO	JUN 78
		GT3		20.0	GT	FO2	NONE	EXISTING	1973	NO	JUN 78
		GT4		20.0	GT	FO2	NONE	EXISTING	1975	NO	JUN 78
		GT5		20.0	GT	FO2	NONE	EXISTING	1973	NO	JUN 78
		GT6		19.0	GT	FO2	NONE	EXISTING	1973	NO	JUN 78
PLANT: SAN JUAN	COUNTY:										
		5		50.0	ST	FO6	NONE	EXISTING	1956	NO	JUN 78
		6		50.0	ST	FO6	NONE	EXISTING	1957	NO	JUN 78
		7		115.0	ST	FO6	NONE	EXISTING	1966	NO	JUN 78
		8		115.0	ST	FO6	NONE	EXISTING	1966	NO	JUN 78
		9		115.0	ST	FO6	NONE	EXISTING	1968	NO	JUN 78
		J1		10.0	JE	FO2	NONE	EXISTING	1965	NO	JUN 78

PUERTO RICO

	UNIT NUMBER	NAMEPLATE RATING-MW	UNIT TYPE	PRIMARY FUEL	ALTERNATIVE FUEL	STATUS	DATE	JOINTLY OWNED	LAST UPDATE
PUERTO RICO WATER RESOURCES AUTH									
PLANT: SAN JUAN	COUNTY:								
	J2	10.0	JE	F02	NONE	EXISTING	1969	NO	JUN 78
	10	115.0	ST	F06	NONE	EXISTING	1969	NO	JUN 78
PLANT: SANTRUCE	COUNTY:								
	J1	20.0	JE	F02	NONE	EXISTING	1969	NO	JUN 78
PLANT: JOBOS	COUNTY:								
	J1	20.0	JE	F02	NONE	EXISTING	1971	NO	JUN 78
	GT1	22.2	GT	F02	NONE	EXISTING	1974	NO	JUN 78
	GT2	22.2	GT	F02	NONE	EXISTING	1974	NO	JUN 78
PLANT: MAYAGUEZ	COUNTY:								
	J1	10.0	JE	F02	NONE	EXISTING	1966	NO	JUN 78
	GT1	20.0	GT	F02	NONE	EXISTING	1959	NO	JUN 78
	GT2	20.0	GT	F02	NONE	EXISTING	1960	NO	JUN 78
	GT3	21.4	GT	F02	NONE	EXISTING	1972	NO	JUN 78
	GT4	21.4	GT	F02	NONE	EXISTING	1972	NO	JUN 78
	GT5	21.4	GT	F02	NONE	EXISTING	1972	NO	JUN 78
	GT6	21.4	GT	F02	NONE	EXISTING	1972	NO	JUN 78
PLANT: COVADONGA	COUNTY:								
	J1	20.0	JE	F02	NONE	EXISTING	1968	NO	76
PLANT: VICTORIA	COUNTY:								
	J1	20.0	JE	F02	NONE	EXISTING	1969	NO	JUN 78
PLANT: DAGUAO	COUNTY:								
	J1	10.0	JE	F02	NONE	EXISTING	1967	NO	JUN 78
	GT1	21.6	GT	F02	NONE	EXISTING	1972	NO	JUN 78
	GT2	21.6	GT	F02	NONE	EXISTING	1972	NO	JUN 78
PLANT: COSTA SUR	COUNTY:								
	J1	10.0	JE	F02	NONE	EXISTING	1972	NO	JUN 78
	GT1	21.6	GT	F02	NONE	EXISTING	1972	NO	JUN 78
	GT2	21.6	GT	F02	NONE	EXISTING	1972	NO	JUN 78
PLANT: YABUCOA	COUNTY:								
	GT1	24.4	GT	F02	NONE	EXISTING	1971	NO	JUN 78
	GT2	24.4	GT	F02	NONE	EXISTING	1971	NO	JUN 78
	GT3	24.4	GT	F02	NONE	EXISTING	1973	NO	JUN 78
PLANT: VEGA BAJA	COUNTY:								
	GT1	24.4	GT	F02	NONE	EXISTING	1971	NO	JUN 78
	GT2	21.6	GT	F02	NONE	EXISTING	1971	NO	JUN 78
PLANT: PALO SECO	COUNTY:								
	1	93.8	ST	F06	NONE	EXISTING	1960	NO	JUN 78

RHODE ISLAND

UNIT NUMBER	NAMEPLATE RATING-MW	UNIT TYPE	PRIMARY FUEL	ALTERNATIVE FUEL	STATUS	DATE	JOINTLY OWNED	LAST UPDATE
BLOCK ISLAND POWER CO								
PLANT: N SHOREHAM COUNTY: PROVIDENCE								
1	3.9	IC	OIL	NONE	EXISTING	1961	NO	JUN 79
NEWPORT ELECTRIC CORPORATION								
PLANT: JEPSON COUNTY: NEWPORT								
1	2.0	IC	FO2	NONE	EXISTING	1960	NO	JAN 80
2	2.0	IC	FO2	NONE	EXISTING	1960	NO	JAN 80
3	2.0	IC	FO2	NONE	EXISTING	1961	NO	JAN 80
4	2.0	IC	FO2	NONE	EXISTING	1961	NO	JAN 80
PLANT: NEWPORT COUNTY: NEWPORT								
1	3.5	ST	OIL	NONE	EXISTING	1937	NO	JAN 80
2	3.5	ST	OIL	NONE	EXISTING	1937	NO	JAN 80
3	3.5	ST	OIL	NONE	EXISTING	1941	NO	JAN 80
PLANT: UNSITED COUNTY: NEWPORT								
P1	5.5	IC	OIL	NONE	PROJECTD	1980	NO	JAN 79
P2	5.5	IC	OIL	NONE	PROJECTD	1982	NO	JAN 79
P4	3.0	IC	OIL	NONE	CANCELLED		NO	FEB 78
PROVIDENCE LT & WTR								
PLANT: PROVIDENCE COUNTY: PROVIDENCE								
1	1.5	HY	WATER	NONE	EXISTING	1925	NO	JAN 80
PROVO CITY CORPORATION DEPT OF UTIL								
PLANT: ELDRED COUNTY: BRISTOL								
1	2.8	IC	FO2	NONE	EXISTING	1970	NO	JAN 80
2	2.8	IC	FO2	NONE	EXISTING	1970	NO	JAN 80
EAST UTIL:BLACKSTONE VALLEY ELEC CO								
PLANT: PAWTUCKET NO. 1 COUNTY: PROVIDENCE								
3	8.0	ST	OIL	NONE	RETIRED	1975	NO	JUN 76
4	9.0	ST	OIL	NONE	RETIRED	1975	NO	JUN 76
5	9.0	ST	OIL	NONE	RETIRED	1975	NO	JUN 76
N ENG ELEC:NARRAGANSETT ELEC CO								
PLANT: MANCHESTER STREET COUNTY: PROVIDENCE								
9	40.0	ST	FO6	GAS	EXISTING	1941	NO	JUN 78
10	46.0	ST	FO6	GAS	EXISTING	1947	NO	JUN 78
11	46.0	ST	FO6	GAS	EXISTING	1949	NO	JUN 78
PLANT: SOUTH STREET COUNTY: PROVIDENCE								
12	62.5	ST	FO6	NONE	EXISTING	1955	NO	JUL 77
IC1	3.0	IC	FO2	NONE	EXISTING	1967	NO	JUN 78

RHODE ISLAND

UNIT NUMBER	NAMEPLATE RATING-MW	UNIT TYPE	PRIMARY FUEL	ALTERNATIVE FUEL	STATUS	DATE	JOINTLY OWNED	LAST UPDATE
N ENG ELEC:NARRAGANSETT ELEC CO								
PLANT: SOUTH STREET COUNTY: PROVIDENCE								
	IC2 3.0	IC	FO2	NONE	EXISTING	1967	NO	JUN 78
	1HP 21.0	ST	FO6	NONE	EXISTING	1918	NO	JUL 77
	1LP 27.0	ST	FO6	NONE	EXISTING	1918	NO	JUL 77
SOUTH CAROLINA								
BENNETTSVILLE ELEC WTR & GAS PLANT								
PLANT: BENNETTSVLE COUNTY: RICHLAND								
	1 0.5	IC	OIL	NONE	EXISTING	1954	NO	JAN 80
CAROLINA POWER & LIGHT CO								
PLANT: DARLINGTON COUNTY COUNTY: DARLINGTON								
	1 66.8	GT	FO2	NONE	EXISTING	1974	NO	JUN 78
	2 65.8	GT	FO2	NONE	EXISTING	1974	NO	JUN 78
	3 66.8	GT	FO2	NONE	EXISTING	1974	NO	JUN 78
	4 65.8	GT	FO2	NONE	EXISTING	1974	NO	JUN 78
	5 66.8	GT	FO2	NONE	EXISTING	1975	NO	JUN 78
	6 65.8	GT	FO2	NONE	EXISTING	1974	NO	JUN 78
	7 66.8	GT	FO2	NONE	EXISTING	1975	NO	JUN 78
	8 65.8	GT	FO2	NONE	EXISTING	1974	NO	JUN 78
	9 66.8	GT	FO2	NONE	EXISTING	1974	NO	JUN 78
	10 65.8	GT	FO2	NONE	EXISTING	1974	NO	JUN 78
	11 66.8	GT	FO2	NONE	EXISTING	1974	NO	JUN 78
PLANT: ROBINSON, H B COUNTY: DARLINGTON								
	1 206.6	ST	BIT	NONE	EXISTING	1960	NO	JUN 78
	2 768.7	NP	URAN	NONE	EXISTING	1971	NO	JUN 78
	IC1 16.3	GT	FO2	NG	EXISTING	1968	NO	JUN 78
DUKE POWER COMPANY								
PLANT: BOYDS MILL COUNTY: LAURENS								
	1 1.0	HY	WATER	NONE	EXISTING	1909	NO	JUN 76
	2 1.0	HY	WATER	NONE	EXISTING	1909	NO	JUN 76
PLANT: BUZZARD ROOST COUNTY: NEWBERRY								
	1 5.0	HY	WATER	NONE	EXISTING	1940	NO	JUN 76
	2 5.0	HY	WATER	NONE	EXISTING	1940	NO	JUN 76
	3 5.0	HY	WATER	NONE	EXISTING	1940	NO	JUN 76
	6 22.0	GT	OIL	GAS	EXISTING	1971	NO	SEP 78
	7 22.0	GT	OIL	GAS	EXISTING	1971	NO	SEP 78
	8 22.0	GT	OIL	GAS	EXISTING	1971	NO	SEP 78
	9 22.0	GT	OIL	GAS	EXISTING	1971	NO	SEP 78
	10 18.0	GT	OIL	GAS	EXISTING	1971	NO	SEP 78

## SOUTH CAROLINA

	UNIT NUMBER	NAMEPLATE RATING-MW	UNIT TYPE	PRIMARY FUEL	ALTERNATIVE FUEL	STATUS	DATE	JOINTLY OWNED	LAST UPDATE
DUKE POWER COMPANY									
PLANT: BUZZARD ROOST	COUNTY: NEWBERRY								
	11	18.0	GT	OIL	GAS	EXISTING	1971	NO	SEP 78
	12	18.0	GT	OIL	GAS	EXISTING	1971	NO	SEP 78
	13	18.0	GT	OIL	GAS	EXISTING	1971	NO	SEP 78
	14	18.0	GT	OIL	GAS	EXISTING	1971	NO	SEP 78
	15	18.0	GT	OIL	GAS	EXISTING	1971	NO	SEP 78
PLANT: CEDAR CREEK	COUNTY: LANCASTER								
	1	15.0	HY	WATER	NONE	EXISTING	1926	NO	JUN 76
	2	15.0	HY	WATER	NONE	EXISTING	1926	NO	JUN 76
	3	15.0	HY	WATER	NONE	EXISTING	1926	NO	JUN 76
PLANT: DEARBORN	COUNTY: CHESTER								
	1	15.0	HY	WATER	NONE	EXISTING	1923	NO	JUN 76
	2	15.0	HY	WATER	NONE	EXISTING	1923	NO	JUN 76
	3	15.0	HY	WATER	NONE	EXISTING	1923	NO	JUN 76
PLANT: FISHING CREEK	COUNTY: CHESTER								
	1	9.0	HY	WATER	NONE	EXISTING	1916	NO	JUN 76
	2	6.0	HY	WATER	NONE	EXISTING	1916	NO	JUN 76
	3	6.0	HY	WATER	NONE	EXISTING	1916	NO	JUN 76
	4	9.0	HY	WATER	NONE	EXISTING	1916	NO	JUN 76
	5	6.0	HY	WATER	NONE	EXISTING	1916	NO	JUN 76
PLANT: GASTON SHOALS	COUNTY: CHEROKEE								
	2	2.0	HY	WATER	NONE	EXISTING	1908	NO	JUN 76
	3	1.0	HY	WATER	NONE	EXISTING	1908	NO	JUN 76
	4	1.0	HY	WATER	NONE	EXISTING	1908	NO	JUN 76
	5	1.0	HY	WATER	NONE	EXISTING	1908	NO	JUN 76
	6	3.0	HY	WATER	NONE	EXISTING	1923	NO	JUN 76
PLANT: GREAT FALLS	COUNTY: CHESTER								
	A	1.0	HY	WATER	NONE	EXISTING	1907	NO	JUN 76
	1	3.0	HY	WATER	NONE	EXISTING	1907	NO	JUN 76
	2	3.0	HY	WATER	NONE	EXISTING	1907	NO	JUN 76
	3	3.0	HY	WATER	NONE	EXISTING	1907	NO	JUN 76
	4	3.0	HY	WATER	NONE	EXISTING	1907	NO	JUN 76
	5	3.0	HY	WATER	NONE	EXISTING	1907	NO	JUN 76
	6	3.0	HY	WATER	NONE	EXISTING	1907	NO	JUN 76
	7	3.0	HY	WATER	NONE	EXISTING	1907	NO	JUN 76
	8	3.0	HY	WATER	NONE	EXISTING	1907	NO	JUN 76
PLANT: HOLLIDAYS BRIDGE	COUNTY: GREENVILLE								
	1	1.0	HY	WATER	NONE	EXISTING	1906	NO	JUN 76
	2	1.0	HY	WATER	NONE	EXISTING	1906	NO	JUN 76
	3	1.0	HY	WATER	NONE	EXISTING	1906	NO	JUN 76
	4	1.0	HY	WATER	NONE	EXISTING	1924	NO	JUN 76
PLANT: JOCASSEE	COUNTY: PICKENS								
	1	152.0	PS	WATER	NONE	EXISTING	1973	NO	JUL 76
	2	153.0	PS	WATER	NONE	EXISTING	1973	NO	JUL 76
	3	152.0	PS	WATER	NONE	EXISTING	1975	NO	JUL 76
	4	153.0	PS	WATER	NONE	EXISTING	1975	NO	JUL 76

SOUTH CAROLINA

	UNIT NUMBER	NAMEPLATE RATING-MW	UNIT TYPE	PRIMARY FUEL	ALTERNATIVE FUEL	STATUS	DATE	JOINTLY OWNED	LAST UPDATE
DUKE POWER COMPANY									
PLANT: LEE									
	COUNTY: ANDERSON								
	1	90.0	ST	COAL	NONE	EXISTING	1951	NO	JUN 76
	2	90.0	ST	COAL	NONE	EXISTING	1951	NO	JUN 76
	3	175.0	ST	COAL	NONE	EXISTING	1958	NO	JUN 76
	4C	30.0	CT	OIL	GAS	EXISTING	1967	NO	JUN 76
	5C	30.0	CT	OIL	GAS	EXISTING	1968	NO	JUN 76
PLANT: OCONEE									
	COUNTY: OCONEE								
	1	887.0	NP	URAN	NONE	EXISTING	1973	NO	JUN 79
	2	887.0	NP	URAN	NONE	EXISTING	1974	NO	JUN 79
	3	887.0	NP	URAN	NONE	EXISTING	1974	NO	JUN 79
PLANT: ROCKY CREEK									
	COUNTY: FAIRFIELD								
	A	1.0	HY	WATER	NONE	EXISTING	1909	NO	JUN 76
	1	3.0	HY	WATER	NONE	EXISTING	1909	NO	JUN 76
	2	3.0	HY	WATER	NONE	EXISTING	1909	NO	JUN 76
	3	3.0	HY	WATER	NONE	EXISTING	1909	NO	JUN 76
	4	3.0	HY	WATER	NONE	EXISTING	1909	NO	JUN 76
	5	5.0	HY	WATER	NONE	EXISTING	1963	NO	JUN 76
	6	5.0	HY	WATER	NONE	EXISTING	1963	NO	JUN 76
	7	3.0	HY	WATER	NONE	EXISTING	1909	NO	JUN 76
	8	3.0	HY	WATER	NONE	EXISTING	1909	NO	JUN 76
PLANT: SALUDA									
	COUNTY: GREENVILLE								
	1	1.0	HY	WATER	NONE	EXISTING	1905	NO	JUN 76
	2	1.0	HY	WATER	NONE	EXISTING	1905	NO	JUN 76
	3	1.0	HY	WATER	NONE	EXISTING	1905	NO	JUN 76
	4	1.0	HY	WATER	NONE	EXISTING	1905	NO	JUN 76
PLANT: TIGER									
	COUNTY: SPARTANBURG								
	1	15.0	ST	UNK	UNK	RETIRED	1974	NO	JUN 76
PLANT: WATEREE									
	COUNTY: KERSHAW								
	1	11.0	HY	WATER	NONE	EXISTING	1919	NO	JUN 76
	2	11.0	HY	WATER	NONE	EXISTING	1919	NO	JUN 76
	3	11.0	HY	WATER	NONE	EXISTING	1919	NO	JUN 76
	4	11.0	HY	WATER	NONE	EXISTING	1919	NO	JUN 76
	5	11.0	HY	WATER	NONE	EXISTING	1919	NO	JUN 76
PLANT: WYLIE									
	COUNTY: YORK								
	1	15.0	HY	WATER	NONE	EXISTING	1925	NO	JUN 76
	2	15.0	HY	WATER	NONE	EXISTING	1925	NO	JUN 76
	3	15.0	HY	WATER	NONE	EXISTING	1925	NO	JUN 76
	4	15.0	HY	WATER	NONE	EXISTING	1925	NO	JUN 76
PLANT: 99 ISLANDS									
	COUNTY: CHEROKEE								
	A	1.0	HY	WATER	NONE	EXISTING	1910	NO	JUN 76
	1	3.0	HY	WATER	NONE	EXISTING	1910	NO	JUN 76
	2	3.0	HY	WATER	NONE	EXISTING	1910	NO	JUN 76
	3	3.0	HY	WATER	NONE	EXISTING	1910	NO	JUN 76
	4	3.0	HY	WATER	NONE	EXISTING	1910	NO	JUN 76
	5	3.0	HY	WATER	NONE	EXISTING	1910	NO	JUN 76
	6	3.0	HY	WATER	NONE	EXISTING	1910	NO	JUN 76

SOUTH CAROLINA

	UNIT NUMBER	NAMEPLATE RATING-MW	UNIT TYPE	PRIMARY FUEL	ALTERNATIVE FUEL	STATUS	DATE	JOINTLY OWNED	LAST UPDATE
DUKE POWER COMPANY									
PLANT: CATAWBA	COUNTY: YORK								
	1	1205.0	NP	URAN	NONE	PROJECTD	1983	NO	DEC 79
	2	1205.0	NP	URAN	NONE	PROJECTD	1985	NO	DEC 79
PLANT: CHEROKEE	COUNTY: CHEROKEE								
	1	1341.0	NP	URAN	NONE	PROJECTD	1987	NO	DEC 79
	2	1341.0	NP	URAN	NONE	PROJECTD	1989	NO	DEC 79
	3	1341.0	NP	URAN	NONE	CANCELLED		NO	FEB 80
PLANT: URQUEART	COUNTY: AIKEN								
	3G	15.0	GT	OIL	GAS	EXISTING	1969	NO	JUN 77
	4G	25.0	GT	OIL	GAS	EXISTING	1969	NO	JUN 77
PLANT: KEOWEE	COUNTY: OCONEE								
	1	140.0	HY	WATER	NONE	EXISTING	1971	NO	JUN 76
PLANT: BAD CREEK	COUNTY: OCONEE								
	PS1	250.0	PS	WATER	NONE	PROJECTD	1986	NO	JUL 78
	PS2	250.0	PS	WATER	NONE	PROJECTD	1986	NO	JUL 78
	PS3	250.0	PS	WATER	NONE	PROJECTD	1986	NO	JUL 78
LOCKHART POWER COMPANY									
PLANT: LOCKHART	COUNTY: UNION								
	1	5.0	ST	COAL	UNK	EXISTING	1921	NO	JUN 78
	2	12.0	HY	WATER	NONE	EXISTING	1921	NO	JUN 78
SOUTH CAROLINA ELECTRIC & GAS CO									
PLANT: BURTON	COUNTY: BEAUFORT								
	1	11.6	GT	FO2	NONE	EXISTING	1962	NO	FEB 78
	2	11.6	GT	FO2	NONE	EXISTING	1963	NO	FEB 78
	3	11.6	GT	FO2	NONE	EXISTING	1999	NO	FEB 78
PLANT: CANADYS	COUNTY: COLLETON								
	1	136.0	ST	COAL	NG	EXISTING	1962	NO	FEB 78
	2	136.0	ST	COAL	NG	EXISTING	1964	NO	FEB 78
	3	217.6	ST	COAL	NG	EXISTING	1967	NO	FEB 78
	GT1	16.4	GT	FO2	NONE	EXISTING	1968	NO	FEB 78
PLANT: COIT	COUNTY: RICHLAND								
	1	19.6	GT	FO2	NONE	EXISTING	1969	NO	FEB 78
	2	19.6	GT	FO2	NONE	EXISTING	1964	NO	FEB 78
PLANT: COLUMBIA HYDRO	COUNTY: RICHLAND								
	1	1.6	HY	WATER	NONE	EXISTING	1929	NO	MAR 78
	2	1.6	HY	WATER	NONE	EXISTING	1929	NO	MAR 78
	3	1.6	HY	WATER	NONE	EXISTING	1929	NO	MAR 78
	4	1.3	HY	WATER	NONE	EXISTING	1953	NO	MAR 78
	5	1.3	HY	WATER	NONE	EXISTING	1953	NO	MAR 78
	6	1.6	HY	WATER	NONE	EXISTING	1928	NO	MAR 78
	7	1.6	HY	WATER	NONE	EXISTING	1927	NO	MAR 78
PLANT: FABER PLACE	COUNTY: CHARLESTON								
	1	11.1	GT	GAS	NONE	EXISTING	1961	NO	MAR 78

SOUTH CAROLINA

	UNIT NUMBER	NAMEPLATE RATING-MW	UNIT TYPE	PRIMARY FUEL	ALTERNATIVE FUEL	STATUS	DATE	JOINTLY OWNED	LAST UPDATE
SOUTH CAROLINA ELECTRIC & GAS CO									
PLANT: HAGOOD	COUNTY: CHARLESTON								
	1	25.9	ST	FO6	NG	EXISTING	1999	NO	MAR 78
	2	25.9	ST	FO6	NG	EXISTING	1999	NO	MAR 78
	3	46.0	ST	FO6	NG	EXISTING	1952	NO	MAR 78
PLANT: HARDEEVILLE	COUNTY: JASPER								
	1	16.1	GT	FO2	NONE	EXISTING	1968	NO	MAR 78
PLANT: MCMEEKIN	COUNTY: LEXINGTON								
	1	146.8	ST	COAL	NG	EXISTING	1958	NO	MAR 78
	2	146.0	ST	COAL	NG	EXISTING	1958	NO	MAR 78
PLANT: MOBILE	COUNTY: CHARLESTON								
	GT1	6.0	GT	FO2	NONE	EXISTING	1999	NO	MAR 78
	1&2	1.0	IC	OIL	NONE	EXISTING	1945	NO	JUL 77
PLANT: NEAL SHOALS	COUNTY: UNION								
	1	1.3	HY	WATER	NONE	EXISTING	1966	NO	MAR 78
	2	1.3	HY	WATER	NONE	EXISTING	1966	NO	MAR 78
	3	1.3	HY	WATER	NONE	EXISTING	1966	NO	MAR 78
	4	1.3	HY	WATER	NONE	EXISTING	1966	NO	MAR 78
PLANT: PARR HYDRO	COUNTY: FAIRFIELD								
	1	2.4	HY	WATER	NONE	EXISTING	1914	NO	MAR 78
	2	2.4	HY	WATER	NONE	EXISTING	1914	NO	MAR 78
	3	2.4	HY	WATER	NONE	EXISTING	1914	NO	MAR 78
	4	2.4	HY	WATER	NONE	EXISTING	1914	NO	MAR 78
	5	2.4	HY	WATER	NONE	EXISTING	1914	NO	MAR 78
	6	2.4	HY	WATER	NONE	EXISTING	1921	NO	MAR 78
PLANT: PARR	COUNTY: FAIRFIELD								
	1	13.0	CW	WH	NONE	EXISTING	1925	NO	MAR 78
	2	30.0	CW	WH	NONE	EXISTING	1926	NO	MAR 78
	3	30.0	CW	WH	NONE	EXISTING	1929	NO	MAR 78
	CT1	17.7	CT	FO2	GAS	EXISTING	1970	NO	MAR 78
	CT2	17.7	CT	FO2	GAS	EXISTING	1970	NO	MAR 78
	CT3	19.5	CT	FO2	GAS	EXISTING	1971	NO	MAR 78
	GT4	19.5	CT	FO2	GAS	EXISTING	1971	NO	MAR 78
PLANT: SALUDA HYDRO	COUNTY: LEXINGTON								
	1	32.5	HY	WATER	NONE	EXISTING	1930	NO	MAR 78
	2	32.5	HY	WATER	NONE	EXISTING	1930	NO	MAR 78
	3	32.5	HY	WATER	NONE	EXISTING	1930	NO	MAR 78
	4	32.5	HY	WATER	NONE	EXISTING	1930	NO	MAR 78
	5	67.5	HY	WATER	NONE	EXISTING	1971	NO	MAR 78
PLANT: URQUHART	COUNTY: AIKEN								
	1	75.0	ST	COAL	NG	EXISTING	1953	NO	MAR 78
	2	75.0	ST	COAL	NG	EXISTING	1954	NO	MAR 78
	3	100.0	ST	COAL	NG	EXISTING	1955	NO	MAR 78
	GT1	19.6	GT	FO2	NG	EXISTING	1969	NO	MAR 78
	GT2	16.3	GT	FO2	NG	EXISTING	1969	NO	MAR 78
	GT3	15.0	IC	FO2	NG	EXISTING	1999	NO	MAR 78
	GT4	25.0	IC	OIL	NG	EXISTING	1999	NO	MAR 78

## SOUTH CAROLINA

	UNIT NUMBER	NAMEPLATE RATING-MW	UNIT TYPE	PRIMARY FUEL	ALTERNATIVE FUEL	STATUS	DATE	JOINTLY OWNED	LAST UPDATE
SOUTH CAROLINA ELECTRIC & GAS CO									
PLANT: WATEREE	COUNTY: RICHLAND								
	1	385.9	ST	COAL	NONE	EXISTING	1970	NO	MAR 78
	2	385.9	ST	COAL	NONE	EXISTING	1971	NO	MAR 78
PLANT: WILLIAMS	COUNTY:								
	1	632.7	ST	FO6	NONE	EXISTING	1973	NO	MAR 78
	1&2	59.9	GT	FO2	NONE	EXISTING	1972	NO	MAR 78
PLANT: FAIRFIELD COUNTY	COUNTY: FAIRFIELD								
	1	64.0	PS	WATER	NONE	EXISTING	1978	NO	OCT 78
	2	64.0	PS	WATER	NONE	EXISTING	1978	NO	OCT 78
	3	64.0	PS	WATER	NONE	EXISTING	1978	NO	OCT 78
	4	64.0	PS	WATER	NONE	EXISTING	1978	NO	OCT 78
	5	64.0	PS	WATER	NONE	EXISTING	1978	NO	JAN 79
	6	64.0	PS	WATER	NONE	EXISTING	1978	NO	JAN 79
	7	64.0	PS	WATER	NONE	EXISTING	1978	NO	JAN 79
	8	64.0	PS	WATER	NONE	EXISTING	1978	NO	JAN 79
PLANT: V.C. SUMMER	COUNTY: FAIRFIELD								
	1	954.0	NP	URAN	NONE	PROJECTD	1980	YES	DEC 79
PLANT: UNDESIGNATED	COUNTY:								
		200.0	GT	OIL	UNK	PROJECTD	1986	NO	DEC 79
	1	600.0	ST	COAL	UNK	PROJECTD	1987	NO	JAN 79
	2	600.0	ST	COAL	UNK	PROJECTD	1989	NO	DEC 79
SOUTH CAROLINA PUBLIC SERVICE AUTH									
PLANT: BLUFFTON	COUNTY: BEAUFORT								
	1	20.0	GT	OIL	UNK	CANCELLED		NO	JAN 79
	2	20.0	GT	OIL	UNK	CANCELLED		NO	JAN 79
	3	20.0	GT	OIL	UNK	CANCELLED		NO	JAN 79
PLANT: GRAINGER, DOLPHUS M	COUNTY: Horry								
	1	82.0	ST	BIT	NONE	EXISTING	1966	NO	JUN 78
	2	82.0	ST	BIT	NONE	EXISTING	1966	NO	JUN 78
PLANT: HILTON HEAD	COUNTY: BEAUFORT								
	1	27.0	GT	FO2	NONE	EXISTING	1973	NO	JUN 78
	2	27.0	GT	FO2	NONE	EXISTING	1974	NO	JUN 78
	3	55.0	GT	OIL	NONE	EXISTING		NO	JUN 79
PLANT: JEFFERIES	COUNTY: BERKELEY								
	1	50.0	ST	FO6	NONE	EXISTING	1953	NO	JUN 78
	2	50.0	ST	FO6	NONE	EXISTING	1954	NO	JUN 78
	3	173.0	ST	BIT	NONE	EXISTING	1969	NO	JUN 78
	4	173.0	ST	BIT	NONE	EXISTING	1970	NO	JUN 78
	H1	31.0	HY	WATER	NONE	EXISTING	1942	NO	JUN 78
	H2	31.0	HY	WATER	NONE	EXISTING	1942	NO	JUN 78
	H3	31.0	HY	WATER	NONE	EXISTING	1942	NO	JUN 78
	H4	31.0	HY	WATER	NONE	EXISTING	1942	NO	JUN 78
	H6	10.0	HY	WATER	NONE	EXISTING	1942	NO	JUN 78
PLANT: MYRTLE BEACH	COUNTY: Horry								
	1	12.0	GT	FO2	NONE	EXISTING	1962	NO	JUN 78

SOUTH CAROLINA

	UNIT NUMBER	NAMEPLATE RATING-MW	UNIT TYPE	PRIMARY FUEL	ALTERNATIVE FUEL	STATUS	DATE	JOINTLY OWNED	LAST UPDATE
SOUTH CAROLINA PUBLIC SERVICE AUTH									
PLANT: MYRTLE BEACH	COUNTY: HORRY								
	2	12.0	GT	FO2	NONE	EXISTING	1962	NO	JUN 78
	3	27.0	GT	FO2	NONE	EXISTING	1972	NO	JUN 78
	4	27.0	GT	FO2	NONE	EXISTING	1972	NO	JUN 78
	5	35.0	GT	FO2	NONE	EXISTING	1976	NO	JUN 78
PLANT: SPILLWAY	COUNTY: BERKELEY								
	1	2.0	HY	WATER	NONE	EXISTING	1950	NO	JUN 78
PLANT: WINYAH	COUNTY: GEORGETOWN								
	1	315.0	ST	BIT	NONE	EXISTING	1975	NO	JUN 78
	2	315.0	ST	COAL	NONE	EXISTING	1977	NO	OCT 77
	3	315.0	ST	COAL	UNK	PROJECTD	1980	NO	DEC 79
	4	315.0	ST	COAL	NONE	PROJECTD	1981	NO	DEC 79
PLANT: ST. STEPHEN	COUNTY: BERKELEY								
	1	28.0	HY	WATER	NONE	PROJECTD	1983	NO	DEC 79
	2	28.0	HY	WATER	NONE	PROJECTD	1983	NO	DEC 79
	3	28.0	HY	WATER	NONE	PROJECTD	1983	NO	DEC 79
PLANT: CROSS	COUNTY: BERKELEY								
	1	450.0	ST	COAL	UNK	PROJECTD	1983	NO	DEC 79
	2	450.0	ST	COAL	UNK	PROJECTD	1985	NO	JUL 79
	3	450.0	ST	COAL	UNK	PROJECTD	1987	NO	JUL 79
	4	450.0	ST	COAL	NONE	PROJECTD	1987	NO	DEC 79
SPARTANBURG (CITY OF)									
PLANT: SPARTANBURG	COUNTY: SPARTANBURG								
	1	1.0	HY	WATER	NONE	EXISTING	1939	NO	JUN 79
ABBEVILLE WATER & ELEC PLANT									
PLANT: ABBEVILLE	COUNTY: ABBEVILLE								
	1	1.4	HY	WATER	NONE	STANDBY	1925	NO	JAN 80
	2	1.4	HY	WATER	NONE	STANDBY	1925	NO	JAN 80
	IC1	1.1	IC	OIL	NONE	STANDBY	1926	NO	JAN 80
U S ARMY CORPS OF ENGINEERS									
PLANT: CLARK HILL	COUNTY: MCCORMICK								
	1	40.0	HY	WATER	NONE	EXISTING	1953	NO	JUN 76
	2	40.0	HY	WATER	NONE	EXISTING	1953	NO	JUN 76
	3	40.0	HY	WATER	NONE	EXISTING	1953	NO	JUN 76
	4	40.0	HY	WATER	NONE	EXISTING	1953	NO	JUN 76
	5	40.0	HY	WATER	NONE	EXISTING	1954	NO	JUN 76
	6	40.0	HY	WATER	NONE	EXISTING	1954	NO	JUN 76
	7	40.0	HY	WATER	NONE	EXISTING	1954	NO	JUN 76

## SOUTH DAKOTA

UNIT NAME	PLATE NUMBER	UNIT RATING-MW	UNIT TYPE	PRIMARY FUEL	ALTERNATIVE FUEL	STATUS	DATE	JOINTLY OWNED	LAST UPDATE
ARLINGTON MUN LIGHT & POWER									
PLANT: ARLINGTON									
COUNTY: KINGSBURY									
	1-3	1.0	IC	OIL	NONE	EXISTING	1949	NO	JUN 77
BASIN ELECTRIC PWR COOP, INC									
PLANT: SPRIT MOUND									
COUNTY: CLAY									
	1	60.0	GT	OIL	NONE	EXISTING	1979	NO	JAN 79
	2	60.0	GT	OIL	NONE	EXISTING	1979	NO	JAN 79
BERESFORD, CITY OF									
PLANT: BERESFORD									
COUNTY: UNION									
	1	0.3	IC	FO2	NG	STANDBY	1938	NO	JUN 78
	2	0.7	IC	FO2	NG	STANDBY	1950	NO	JUN 78
BLACK HILLS PWR & LT CO									
PLANT: FRENCH, BEN									
COUNTY: PENNINGTON									
	1	26.0	ST	COAL	OIL	EXISTING	1961	NO	OCT 76
	2	2.0	IC	OIL	NONE	EXISTING	1965	NO	JUN 76
	3	2.0	IC	OIL	NONE	EXISTING	1965	NO	JUN 76
	4	2.0	IC	OIL	NONE	EXISTING	1965	NO	JUN 76
	5	2.0	IC	OIL	NONE	EXISTING	1965	NO	JUN 76
	GT1	22.0	GT	OIL	NONE	EXISTING	1977	NO	OCT 77
	GT2	22.0	GT	OIL	NONE	EXISTING	1977	NO	OCT 77
	GT3	22.0	GT	OIL	NONE	EXISTING	1978	NO	JAN 79
	GT4	25.0	GT	OIL	NONE	EXISTING	1979	NO	JAN 80
PLANT: FALLS HYDRO									
COUNTY:									
	1	1.0	HY	WATER	NONE	RETIRED	1975	NO	MAR 77
PLANT: HOT SPRINGS									
COUNTY: FALL RIVER									
	3&4	1.0	IC	OIL	NONE	RETIRED	1976	NO	JUN 77
PLANT: KIRK									
COUNTY: LAWRENCE									
	1	5.0	ST	COAL	NONE	EXISTING	1935	NO	JUN 76
	2	5.0	ST	COAL	NONE	EXISTING	1935	NO	JUN 76
	3	5.0	ST	COAL	NONE	EXISTING	1961	NO	JUN 76
	4	17.0	ST	COAL	NONE	EXISTING	1956	NO	JUN 76
PLANT: REDWATER									
COUNTY: BUTTE									
	1	1.0	HY	WATER	NONE	RETIRED	1975	NO	MAR 77
BRYANT LIGHT & POWER PLANT									
PLANT: BRYANT									
COUNTY: HAMLIN									
	2	1.0	IC	FO2	NONE	EXISTING	1951	NO	OCT 77

## SOUTH DAKOTA

UNIT NAME	PLATE NUMBER	UNIT RATING-MW	UNIT TYPE	PRIMARY FUEL	ALTERNATIVE FUEL	STATUS	DATE	JOINTLY OWNED	LAST UPDATE
ELK POINT MUN LIGHT PLANT									
PLANT: ELK POINT									
COUNTY: UNION									
	1	1.0	IC	UNK	UNK	EXISTING	1946	NO	NOV 75
	2	1.0	IC	UNK	UNK	EXISTING	1930	NO	NOV 75
	3	1.0	IC	UNK	UNK	EXISTING	1937	NO	NOV 75
	4	1.0	IC	UNK	UNK	EXISTING	1942	NO	NOV 75
ESTELLINE MUN LT & PWR CO									
PLANT: ESTELLINE									
COUNTY: HAMLIN									
	1	1.0	IC	UNK	UNK	EXISTING	1938	NO	JUN 78
	2	1.0	IC	FO2	UNK	EXISTING	1938	NO	JUN 78
	3	1.0	IC	FO2	UNK	EXISTING	1946	NO	JUN 78
	4	1.0	IC	UNK	UNK	EXISTING	1950	NO	JUN 78
FAITH WTR LT & PWR PLANT									
PLANT: FAITH									
COUNTY: MEADE									
	2	1.0	IC	UNK	UNK	EXISTING	1952	NO	NOV 75
	3	1.0	IC	UNK	UNK	EXISTING	1959	NO	NOV 75
	4	1.0	IC	UNK	UNK	EXISTING	1959	NO	NOV 75
FLANDREAU MUN LT & PWR PLANT									
PLANT: FLANDREAU									
COUNTY: MOODY									
	1	1.0	IC	FO2	NONE	EXISTING	1930	NO	JUN 78
	2	1.0	IC	FO2	NONE	EXISTING	1948	NO	JUN 78
	3	1.0	IC	FO2	NONE	EXISTING	1937	NO	JUN 78
	4	1.0	IC	FO2	NONE	EXISTING	1937	NO	JUN 78
HECLA LT & PWR PLANT									
PLANT: HECLA									
COUNTY: BROWN									
	1	1.0	IC	OIL	NONE	RETIRED		NO	JUL 77
HOWARD, CITY OF									
PLANT: HOWARD									
COUNTY: MINER									
	2	1.0	IC	UNK	UNK	EXISTING	1934	NO	NOV 75
	3	1.0	IC	UNK	UNK	EXISTING	1944	NO	NOV 75
LACREEK ELECTRIC ASSOC, INC									
PLANT: MARTIN									
COUNTY: BENNETT									
	1	1.0	IC	UNK	UNK	RETIRED	1977	NO	OCT 77
	2	1.0	IC	UNK	UNK	RETIRED	1977	NO	OCT 77
	3	1.0	IC	UNK	UNK	RETIRED	1977	NO	OCT 77

## SOUTH DAKOTA

UNIT NUMBER	NAMEPLATE RATING-MW	UNIT TYPE	PRIMARY FUEL	ALTERNATIVE FUEL	STATUS	DATE	JOINTLY OWNED	LAST UPDATE
LACREEK ELECTRIC ASSOC. INC								
PLANT: MARTIN COUNTY: BENNETT								
4	1.0	IC	UNK	UNK	RETIRED	1977	NO	OCT 77
MADISON, CITY OF ELEC PROC SYS								
PLANT: MADISON COUNTY: LAKE								
1	1.0	IC	UNK	UNK	EXISTING	1920	NO	NOV 75
2	1.0	IC	UNK	UNK	EXISTING	1920	NO	NOV 75
3	1.0	IC	UNK	UNK	EXISTING	1925	NO	NOV 75
4	1.0	IC	UNK	UNK	EXISTING	1926	NO	NOV 75
5	1.0	IC	UNK	UNK	EXISTING	1935	NO	NOV 75
6	2.0	IC	UNK	UNK	EXISTING	1947	NO	NOV 75
MONTANA-DAKOTA UTILITIES CO								
PLANT: MOBRIDGE COUNTY: WALWORTH								
1	2.0	IC	OIL	NONE	RETIRED		NO	JUN 78
2	8.0	ST	LIG	NONE	RETIRED	1977	NO	JUN 78
IC2	3.0	IC	OIL	NONE	EXISTING	1947	NO	JUN 78
NEBRASKA PUBLIC POWER DISTRICT								
PLANT: UNSITED COUNTY:								
PS1	167.0	PS	WATER	NONE	CANCELLED		NO	JAN 79
PS2	167.0	PS	WATER	NONE	CANCELLED		NO	JAN 79
PS3	167.0	PS	WATER	NONE	CANCELLED		NO	JAN 79
PS4	167.0	PS	WATER	NONE	CANCELLED		NO	JAN 79
PS5	167.0	PS	WATER	NONE	CANCELLED		NO	JAN 79
PS6	167.0	PS	WATER	NONE	CANCELLED		NO	JAN 79
NORTHERN STATES POWER CO								
PLANT: MOBILE NO 2 COUNTY: MCCOOK								
1	1.0	IC	FO2	NONE	EXISTING	1951	NO	JUN 78
PLANT: BRIDGEWATER COUNTY: MCCOOK								
1	1.0	IC	UNK	UNK	RETIRED		NO	NOV 75
2	1.0	IC	UNK	UNK	RETIRED		NO	NOV 75
PLANT: LAWRENCE COUNTY: MINNEHAHA								
1	12.0	ST	COAL	NG	RETIRED	1977	NO	JAN 78
2	13.0	ST	COAL	NG	RETIRED	1977	NO	JAN 78
3	23.0	ST	COAL	NG	RETIRED	1977	NO	JAN 78
PLANT: PATHFINDER COUNTY: MINNERAHA								
1	75.0	ST	FO6	NG	EXISTING	1966	NO	JUN 78
PLANT: SALES COUNTY: MCCOOK								
1	1.0	IC	FO2	NONE	EXISTING	1951	NO	JUN 78
2	1.0	IC	FO2	NONE	EXISTING	1929	NO	JUN 78

## SOUTH DAKOTA

	UNIT NUMBER	NAMEPLATE RATING-MW	UNIT TYPE	PRIMARY FUEL	ALTERNATIVE FUEL	STATUS	DATE	JOINTLY OWNED	LAST UPDATE
NORTHERN STATES POWER CO PLANT: SALEM	COUNTY: MCCOOK 3	1.0	IC	FO2	NONE	EXISTING	1959	NO	JUN 78
NORTHWESTERN PUBLIC SERVICE COMPANY PLANT: ABERDEEN	COUNTY: BROWN 2	5.0	ST	COAL	NG	RETIRED	1977	NO	OCT 77
	3	8.0	ST	COAL	NG	EXISTING	1945	NO	FEB 78
	GT1	28.0	GT	FO2	NONE	EXISTING	1978	NO	OCT 77
PLANT: ARMOUR	COUNTY: DOUGLAS 1	1.0	IC	OIL	NONE	EXISTING	1936	NO	FEB 78
	2	1.0	IC	OIL	NONE	EXISTING	1947	NO	FEB 78
	3	3.0	IC	OIL	NONE	EXISTING	1952	NO	FEB 78
PLANT: CHAMBERLAIN	COUNTY: BRULE 1	1.0	IC	OIL	NONE	EXISTING	1950	NO	FEB 78
	2	1.0	IC	OIL	NONE	EXISTING	1949	NO	FEB 78
	3	2.0	IC	OIL	NONE	EXISTING	1963	NO	FEB 78
	4	3.0	IC	OIL	NONE	EXISTING	1971	NO	FEB 78
PLANT: CLARK	COUNTY: CLARK 1	3.0	IC	OIL	NG	EXISTING	1971	NO	FEB 78
PLANT: FAULKTON	COUNTY: FAULK 1	3.0	IC	OIL	NONE	EXISTING	1969	NO	FEB 78
PLANT: HIGHMORE	COUNTY: HYDE 1	1.0	IC	OIL	NONE	EXISTING	1948	NO	FEB 78
	2	1.0	IC	OIL	NONE	EXISTING	1960	NO	FEB 78
PLANT: HURON	COUNTY: BEADLE 1	13.0	GT	OIL	NG	EXISTING	1961	NO	FEB 78
PLANT: MITCHELL	COUNTY: DAVISON 1	8.0	ST	UNK	UNK	RETIRED		NO	JUN 76
	2	5.0	ST	COAL	NG	RETIRED	1977	NO	OCT 77
	3	8.0	ST	COAL	NG	EXISTING	1948	NO	FEB 78
	GT1	28.0	GT	OIL	NONE	PROJECTD	1980	NO	DEC 77
PLANT: MOBILE	COUNTY: BEADLE 1	1.0	IC	OIL	NONE	EXISTING	1955	NO	FEB 78
PLANT: REDFIELD	COUNTY: SPINK 1	1.0	IC	OIL	NG	EXISTING	1962	NO	FEB 78
	2	1.0	IC	OIL	NG	EXISTING	1962	NO	FEB 78
	3	2.0	IC	OIL	NG	EXISTING	1962	NO	FEB 78
PLANT: WEBSTER	COUNTY: DAY 1	1.0	IC	OIL	NONE	EXISTING	1931	NO	FEB 78
	2	2.0	IC	OIL	NONE	EXISTING	1950	NO	FEB 78
PLANT: WOONSOCKET	COUNTY: SANBORN 1	1.0	IC	OIL	NONE	EXISTING	1951	NO	FEB 78
PLANT: YANKTON OLD	COUNTY: YANKTON 1	3.0	IC	OIL	NG	EXISTING	1967	NO	FEB 78
	2	1.0	IC	OIL	NG	EXISTING	1941	NO	JUN 78

## SOUTH DAKOTA

UNIT NUMBER	NAMEPLATE RATING-MW	UNIT TYPE	PRIMARY FUEL	ALTERNATIVE FUEL	STATUS	DATE	JOINTLY OWNED	LAST UPDATE
NORTHWESTERN PUBLIC SERVICE COMPANY								
PLANT: YANKTON OLD COUNTY: YANKTON								
	4	1.0	IC	OIL	NG	EXISTING	1947	NO JUN 78
	5	3.0	IC	OIL	NG	EXISTING	1950	NO JUN 78
PLANT: YANKTON NEW COUNTY: YANKTON								
	1	2.0	IC	OIL	NG	EXISTING	1974	NO JUN 78
	2	3.0	IC	OIL	NG	EXISTING	1974	NO JUN 78
	3	7.0	IC	OIL	NG	EXISTING	1975	NO JUN 78
ONIDA MUN LT & PWR SYS								
PLANT: ONIDA COUNTY: DOUGLAS								
	1	0.5	IC	OIL	NONE	EXISTING	1949	NO JAN 80
OTTER TAIL POWER COMPANY								
PLANT: BRITTON COUNTY: MARSHALL								
	1	1.0	IC	FO2	NONE	EXISTING	1948	NO JUL 78
PLANT: LAKE PRESTON COUNTY: KINGSBURY								
	1	1.0	IC	FO2	NONE	EXISTING	1948	NO JUL 78
	2	1.0	IC	FO2	NONE	EXISTING	1974	NO JUL 78
	GT1	26.0	GT	FO2	NONE	EXISTING	1978	NO JAN 79
PLANT: SISSETON COUNTY: ROBERTS								
	1	0.3	IC	GAS	NONE	EXISTING	1946	NO JUL 78
	2	0.3	IC	GAS	NONE	EXISTING	1946	NO JUL 78
	3	0.4	IC	FO2	NONE	EXISTING	1977	NO JUL 78
PLANT: WAUBAY COUNTY: DAY								
	1	0.6	IC	FO2	NONE	EXISTING	1948	NO JUL 78
PLANT: BIG STONE COUNTY: GRANT								
	1	414.0	ST	LIG	NONE	EXISTING	1976	YES JUL 78
PARKER MUNICIPAL LIGHT PLANT								
PLANT: PARKER COUNTY: TURNER								
	2	1.0	IC	UNK	UNK	EXISTING	1937	NO NOV 75
	3	1.0	IC	UNK	UNK	EXISTING	1947	NO NOV 75
PIERRE, CITY OF MUN UTILITIES								
PLANT: PIERRE COUNTY: HUGHES								
	1	1.0	IC	UNK	UNK	RETIRED	1977	NO OCT 77
	2	1.0	IC	UNK	UNK	RETIRED	1977	NO OCT 77
	3	1.0	IC	UNK	UNK	RETIRED	1977	NO OCT 77
	4	1.0	IC	UNK	UNK	RETIRED	1977	NO OCT 77
	5	2.0	IC	UNK	UNK	RETIRED	1977	NO OCT 77

## SOUTH DAKOTA

UNIT NUMBER	NAMEPLATE RATING-MW	UNIT TYPE	PRIMARY FUEL	ALTERNATIVE FUEL	STATUS	DATE	JOINTLY OWNED	LAST UPDATE
PUKWANA LT & PWR CO PLANT: BUCKEYE								
COUNTY: BRULE								
1	1.0	IC	UNK	UNK	RETIRED	1977	NO	NOV 75
ROSEBUD ELECTRIC COOP INC PLANT: GREGORY								
COUNTY: GREGORY								
1	0.5	IC	FO2	NONE	EXISTING	1949	NO	JUN 78
2	0.5	IC	FO2	NONE	EXISTING	1949	NO	JUN 78
SIOUX FALLS MUN LT & PWR DEPT PLANT: SIOUX FALLS								
COUNTY: MINNEHAHA								
1	1.0	IC	FO2	UNK	SHUTDOWN	1926	NO	JUN 78
2	1.0	IC	FO2	UNK	SHUTDOWN	1936	NO	JUN 78
5	0.7	IC	FO2	UNK	SHUTDOWN	1967	NO	JUN 78
6	0.9	IC	FO2	UNK	SHUTDOWN	1933	NO	JUN 78
TYNDALL LT & WTR PLANT PLANT: TYNDALL								
COUNTY: BON HOMME								
1	1.0	IC	UNK	UNK	EXISTING	1938	NO	NOV 75
2	1.0	IC	UNK	UNK	EXISTING	1929	NO	NOV 75
3	1.0	IC	UNK	UNK	EXISTING	1949	NO	NOV 75
USCE FT RANDALL DAM & RES PROJ PLANT: FORT RANDALL								
COUNTY: CHARLES MIX								
1	40.0	HY	WATER	NONE	EXISTING	1954	NO	OCT 77
2	40.0	HY	WATER	NONE	EXISTING	1954	NO	OCT 77
3	40.0	HY	WATER	NONE	EXISTING	1954	NO	OCT 77
4	40.0	HY	WATER	NONE	EXISTING	1954	NO	OCT 77
5	40.0	HY	WATER	NONE	EXISTING	1955	NO	OCT 77
6	40.0	HY	WATER	NONE	EXISTING	1955	NO	OCT 77
7	40.0	HY	WATER	NONE	EXISTING	1955	NO	OCT 77
8	40.0	HY	WATER	NONE	EXISTING	1956	NO	OCT 77
USCE OAHÉ DAM & RES PROJECT PLANT: OAHÉ								
COUNTY: HUGHES								
1	85.0	HY	WATER	NONE	EXISTING	1962	NO	OCT 77
2	85.0	HY	WATER	NONE	EXISTING	1962	NO	OCT 77
3	85.0	HY	WATER	NONE	EXISTING	1962	NO	OCT 77
4	85.0	HY	WATER	NONE	EXISTING	1962	NO	OCT 77
5	85.0	HY	WATER	NONE	EXISTING	1963	NO	OCT 77
6	85.0	HY	WATER	NONE	EXISTING	1963	NO	OCT 77
7	85.0	HY	WATER	NONE	EXISTING	1963	NO	OCT 77

SOUTH DAKOTA

UNIT NAMEPLATE	UNIT PRIMARY ALTERNATIVE	STATUS	DATE	JOINTLY OWNED	LAST UPDATE
NUMBER RATING-MW	TYPE FUEL FUEL				
VERMILLION, CITY OF (SD)					
PLANT: VERMILLION					
COUNTY: CLAY					
1	1.0 IC UNK UNK	EXISTING	1931	NO	JUN 78
2	1.0 IC UNK UNK	EXISTING	1931	NO	JUN 78
3	1.0 IC UNK UNK	EXISTING	1938	NO	JUN 78
4	1.0 IC UNK UNK	EXISTING	1947	NO	JUN 78
VOLGA LIGHT & POWER PLANT					
PLANT: VOLGA CITY					
COUNTY: BROOKINGS					
1-3	1.0 IC OIL NONE	RETIRED		NO	JUL 77
WESSINGTON SPRINGS MUN EL & LT					
PLANT: WESSINGTON SPRINGS					
COUNTY: JERAULD					
1	1.0 IC UNK UNK	EXISTING	1948	NO	NOV 75
2	1.0 IC UNK UNK	EXISTING	1954	NO	NOV 75
3	1.0 IC UNK UNK	EXISTING	1941	NO	NOV 75
WINNER MUNICIPAL UTILITIES					
PLANT: WINNER					
COUNTY: TRIPP					
1	1.0 IC UNK UNK	EXISTING	1947	NO	NOV 75
2	1.0 IC UNK UNK	EXISTING	1947	NO	NOV 75
DON JONES					
PLANT: WHITE RIVER					
COUNTY: MELLETTE					
1	1.0 HY WATER NONE	EXISTING	1924	NO	NOV 75
2	1.0 HY WATER NONE	EXISTING	1924	NO	NOV 75
U S ARMY ENGINEERS					
PLANT: BIG BEND					
COUNTY: BUFFALO					
1	58.0 HY WATER NONE	EXISTING	1964	NO	OCT 77
2	58.0 HY WATER NONE	EXISTING	1964	NO	OCT 77
3	58.0 HY WATER NONE	EXISTING	1965	NO	OCT 77
4	58.0 HY WATER NONE	EXISTING	1965	NO	OCT 77
5	58.0 HY WATER NONE	EXISTING	1965	NO	OCT 77
6	58.0 HY WATER NONE	EXISTING	1965	NO	OCT 77
7	58.0 HY WATER NONE	EXISTING	1966	NO	OCT 77
8	58.0 HY WATER NONE	EXISTING	1966	NO	OCT 77
PLANT: GAVINS POINT					
COUNTY: YANKTON					
1	33.3 HY WATER NONE	EXISTING	1956	NO	OCT 77
2	33.3 HY WATER NONE	EXISTING	1956	NO	OCT 77
3	33.3 HY WATER NONE	EXISTING	1957	NO	OCT 77

**TENNESSEE**

	UNIT NUMBER	NAMEPLATE RATING-MW	UNIT TYPE	PRIMARY FUEL	ALTERNATIVE FUEL	STATUS	DATE	JOINTLY OWNED	LAST UPDATE
<b>TAFOCO, INC</b>									
<b>PLANT: CALDERWOOD</b>									
	COUNTY: BLOUNT								
	1	41.0	HY	WATER	NONE	EXISTING	1930	NO	JUL 77
	2	41.0	HY	WATER	NONE	EXISTING	1930	NO	JUL 77
	3	41.0	HY	WATER	NONE	EXISTING	1938	NO	JUL 77
<b>PLANT: CHILHOWEE</b>									
	COUNTY: BLOUNT								
	1	17.0	HY	WATER	NONE	EXISTING	1957	NO	JUL 77
	2	17.0	HY	WATER	NONE	EXISTING	1957	NO	JUL 77
	3	17.0	HY	WATER	NONE	EXISTING	1957	NO	JUL 77
<b>TENNESSEE VALLEY AUTHORITY</b>									
<b>PLANT: ALLEN</b>									
	COUNTY: SHELBY								
	1	330.0	ST	COAL	GAS	EXISTING	1965	NO	DEC 77
	2	330.0	ST	COAL	GAS	EXISTING	1965	NO	DEC 77
	3	330.0	ST	COAL	GAS	EXISTING	1965	NO	DEC 77
	GT1	24.0	GT	GAS	OIL	EXISTING	1971	NO	DEC 77
	GT2	24.0	GT	GAS	OIL	EXISTING	1971	NO	DEC 77
	GT3	24.0	GT	GAS	OIL	EXISTING	1971	NO	DEC 77
	GT4	24.0	GT	GAS	OIL	EXISTING	1971	NO	DEC 77
	GT5	24.0	GT	GAS	OIL	EXISTING	1971	NO	DEC 77
	GT6	24.0	GT	GAS	OIL	EXISTING	1971	NO	DEC 77
	GT7	24.0	GT	GAS	OIL	EXISTING	1971	NO	DEC 77
	GT8	24.0	GT	GAS	OIL	EXISTING	1971	NO	DEC 77
	GT9	24.0	GT	GAS	OIL	EXISTING	1971	NO	DEC 77
	G10	24.0	GT	GAS	OIL	EXISTING	1971	NO	DEC 77
	G11	24.0	GT	GAS	OIL	EXISTING	1971	NO	DEC 77
	G12	24.0	GT	GAS	OIL	EXISTING	1971	NO	DEC 77
	G13	24.0	GT	GAS	OIL	EXISTING	1971	NO	DEC 77
	G14	24.0	GT	GAS	OIL	EXISTING	1971	NO	DEC 77
	G15	24.0	GT	GAS	OIL	EXISTING	1971	NO	DEC 77
	G16	24.0	GT	GAS	OIL	EXISTING	1971	NO	DEC 77
	G17	60.0	GT	GAS	OIL	EXISTING	1972	NO	DEC 77
	G18	60.0	GT	GAS	OIL	EXISTING	1972	NO	DEC 77
	G19	60.0	GT	GAS	OIL	EXISTING	1972	NO	DEC 77
	G20	60.0	GT	GAS	OIL	EXISTING	1972	NO	DEC 77
<b>PLANT: BOONE</b>									
	COUNTY: SULLIVAN								
	1	25.0	HY	WATER	NONE	EXISTING	1953	NO	DEC 77
	2	25.0	HY	WATER	NONE	EXISTING	1953	NO	DEC 77
	3	25.0	HY	WATER	NONE	EXISTING	1953	NO	DEC 77
<b>PLANT: BULL RUN</b>									
	COUNTY: ANDERSON								
	1	950.0	ST	COAL	NONE	EXISTING	1967	NO	DEC 77
<b>PLANT: CHEROKEE</b>									
	COUNTY: JEFFERSON								
	1	33.0	HY	WATER	NONE	EXISTING	1942	NO	DEC 77
	2	35.0	HY	WATER	NONE	EXISTING	1953	NO	DEC 77
	3	35.0	HY	WATER	NONE	EXISTING	1942	NO	DEC 77
	4	30.0	HY	WATER	NONE	EXISTING	1953	NO	DEC 77

TENNESSEE

	UNIT NUMBER	NAMEPLATE RATING-MW	UNIT TYPE	PRIMARY FUEL	ALTERNATIVE FUEL	STATUS	DATE	JOINTLY OWNED	LAST UPDATE
TENNESSEE VALLEY AUTHORITY									
PLANT: CHICKAMAUGA	COUNTY: HAMILTON								
	1	30.0	HY	WATER	NONE	EXISTING	1940	NO	DEC 77
	2	30.0	HY	WATER	NONE	EXISTING	1940	NO	DEC 77
	3	30.0	HY	WATER	NONE	EXISTING	1940	NO	DEC 77
	4	27.0	HY	WATER	NONE	EXISTING	1952	NO	DEC 77
PLANT: CUMBERLAND	COUNTY: STEWART								
	1	1300.0	ST	COAL	NONE	EXISTING	1973	NO	DEC 77
	2	1300.0	ST	COAL	NONE	EXISTING	1973	NO	DEC 77
PLANT: DOUGLAS	COUNTY: SEVIER								
	1	32.0	HY	WATER	NONE	EXISTING	1944	NO	DEC 77
	2	29.0	HY	WATER	NONE	EXISTING	1949	NO	DEC 77
	3	32.0	HY	WATER	NONE	EXISTING	1943	NO	DEC 77
	4	29.0	HY	WATER	NONE	EXISTING	1954	NO	DEC 77
PLANT: FORT PATRICK HENRY	COUNTY: SULLIVAN								
	1	18.0	HY	WATER	NONE	EXISTING	1954	NO	DEC 77
	2	18.0	HY	WATER	NONE	EXISTING	1953	NO	DEC 77
PLANT: FORT LOUDOUN	COUNTY: LOUDON								
	1	34.0	HY	WATER	NONE	EXISTING	1944	NO	DEC 77
	2	34.0	HY	WATER	NONE	EXISTING	1943	NO	DEC 77
	3	34.0	HY	WATER	NONE	EXISTING	1948	NO	DEC 77
	4	35.0	HY	WATER	NONE	EXISTING	1949	NO	DEC 77
PLANT: GALLATIN	COUNTY: SUMNER								
	1	300.0	ST	COAL	NONE	EXISTING	1956	NO	DEC 77
	2	300.0	ST	COAL	NONE	EXISTING	1957	NO	DEC 77
	3	328.0	ST	COAL	NONE	EXISTING	1959	NO	DEC 77
	4	328.0	ST	COAL	NONE	EXISTING	1959	NO	DEC 77
	GT1	81.0	GT	GAS	OIL	EXISTING	1975	NO	DEC 77
	GT2	81.0	GT	GAS	OIL	EXISTING	1975	NO	DEC 77
	GT3	81.0	GT	GAS	OIL	EXISTING	1975	NO	DEC 77
	GT4	81.0	GT	GAS	OIL	EXISTING	1975	NO	DEC 77
PLANT: GREAT FALLS	COUNTY: WARREN								
	1	15.0	HY	WATER	NONE	EXISTING	1942	NO	DEC 77
	2	17.0	HY	WATER	NONE	EXISTING	1924	NO	DEC 77
PLANT: SEVIER, JOHN	COUNTY: HAWKINS								
	1	223.0	ST	COAL	NONE	EXISTING	1955	NO	DEC 77
	2	203.0	ST	COAL	NONE	EXISTING	1955	NO	DEC 77
	3	200.0	ST	COAL	NONE	EXISTING	1956	NO	DEC 77
	4	200.0	ST	COAL	NONE	EXISTING	1957	NO	DEC 77
PLANT: JOENSONVILLE	COUNTY: HUMPHREYS								
	1	125.0	ST	COAL	NONE	EXISTING	1951	NO	DEC 77
	2	125.0	ST	COAL	NONE	EXISTING	1951	NO	DEC 77
	3	125.0	ST	COAL	NONE	EXISTING	1952	NO	DEC 77
	4	125.0	ST	COAL	NONE	EXISTING	1952	NO	DEC 77
	5	147.0	ST	COAL	NONE	EXISTING	1952	NO	DEC 77
	6	147.0	ST	COAL	NONE	EXISTING	1953	NO	DEC 77
	7	173.0	ST	COAL	NONE	EXISTING	1958	NO	DEC 77

TENNESSEE

	UNIT NUMBER	NAMEPLATE RATING-MW	UNIT TYPE	PRIMARY FUEL	ALTERNATIVE FUEL	STATUS	DATE	JOINTLY OWNED	LAST UPDATE
TENNESSEE VALLEY AUTHORITY									
PLANT: JOHNSONVILLE									
	COUNTY: HUMPHREYS								
	8	173.0	ST	COAL	NONE	EXISTING	1959	NO	DEC 77
	9	173.0	ST	COAL	NONE	EXISTING	1959	NO	DEC 77
	10	173.0	ST	COAL	NONE	EXISTING	1959	NO	DEC 77
	GT1	68.0	GT	GAS	OIL	EXISTING	1975	NO	DEC 77
	GT2	68.0	GT	GAS	OIL	EXISTING	1975	NO	DEC 77
	GT3	68.0	GT	GAS	OIL	EXISTING	1975	NO	DEC 77
	GT4	68.0	GT	GAS	OIL	EXISTING	1975	NO	DEC 77
	GT5	68.0	GT	GAS	OIL	EXISTING	1975	NO	DEC 77
	GT6	68.0	GT	GAS	OIL	EXISTING	1975	NO	DEC 77
	GT7	68.0	GT	GAS	OIL	EXISTING	1975	NO	DEC 77
	GT8	68.0	GT	GAS	OIL	EXISTING	1975	NO	DEC 77
	GT9	68.0	GT	GAS	OIL	EXISTING	1975	NO	DEC 77
	G10	68.0	GT	GAS	OIL	EXISTING	1975	NO	DEC 77
	G11	68.0	GT	GAS	OIL	EXISTING	1975	NO	DEC 77
	G12	68.0	GT	GAS	OIL	EXISTING	1975	NO	DEC 77
	G13	68.0	GT	GAS	OIL	EXISTING	1975	NO	DEC 77
	G14	68.0	GT	GAS	OIL	EXISTING	1975	NO	DEC 77
	G15	68.0	GT	GAS	OIL	EXISTING	1975	NO	DEC 77
	G16	68.0	GT	GAS	OIL	EXISTING	1975	NO	DEC 77
PLANT: KINGSTON									
	COUNTY: ROANE								
	1	175.0	ST	COAL	NONE	EXISTING	1954	NO	DEC 77
	2	175.0	ST	COAL	NONE	EXISTING	1954	NO	DEC 77
	3	175.0	ST	COAL	NONE	EXISTING	1954	NO	DEC 77
	4	175.0	ST	COAL	NONE	EXISTING	1954	NO	DEC 77
	5	200.0	ST	COAL	NONE	EXISTING	1955	NO	DEC 77
	6	200.0	ST	COAL	NONE	EXISTING	1955	NO	DEC 77
	7	200.0	ST	COAL	NONE	EXISTING	1955	NO	DEC 77
	8	200.0	ST	COAL	NONE	EXISTING	1955	NO	DEC 77
	9	200.0	ST	COAL	NONE	EXISTING	1955	NO	DEC 77
PLANT: MELTON HILL									
	COUNTY: LOUDON								
	1	36.0	HY	WATER	NONE	EXISTING	1964	NO	DEC 77
	2	36.0	HY	WATER	NONE	EXISTING	1964	NO	DEC 77
PLANT: NICKAJACK									
	COUNTY: MARION								
	1	27.0	HY	WATER	NONE	EXISTING	1968	NO	DEC 77
	2	24.0	HY	WATER	NONE	EXISTING	1968	NO	DEC 77
	3	24.0	HY	WATER	NONE	EXISTING	1968	NO	DEC 77
	4	24.0	HY	WATER	NONE	EXISTING	1968	NO	DEC 77
PLANT: NOLICHUCKY									
	COUNTY: GREENE								
	1	2.0	HY	WATER	NONE	RETIRED		NO	JUL 77
	2	3.0	HY	WATER	NONE	RETIRED		NO	JUL 77
	3	3.0	HY	WATER	NONE	RETIRED		NO	JUL 77
	4	3.0	HY	WATER	NONE	RETIRED		NO	JUL 77
PLANT: NORRIS									
	COUNTY: CAMPBELL								
	1	50.0	HY	WATER	NONE	EXISTING	1936	NO	DEC 77
	2	50.0	HY	WATER	NONE	EXISTING	1936	NO	DEC 77

TENNESSEE

	UNIT NUMBER	NAMEPLATE RATING-MW	UNIT TYPE	PRIMARY FUEL	ALTERNATIVE FUEL	STATUS	DATE	JOINTLY OWNED	LAST UPDATE
TENNESSEE VALLEY AUTHORITY									
PLANT: OCOEE 1	COUNTY: POLK								
	1	4.0	HY	WATER	NONE	EXISTING	1912	NO	DEC 77
	2	4.0	HY	WATER	NONE	EXISTING	1912	NO	DEC 77
	3	4.0	HY	WATER	NONE	EXISTING	1912	NO	DEC 77
	4	4.0	HY	WATER	NONE	EXISTING	1912	NO	DEC 77
	5	4.0	HY	WATER	NONE	EXISTING	1912	NO	DEC 77
PLANT: OCOEE 2	COUNTY: POLK								
	1	11.0	HY	WATER	NONE	EXISTING	1913	NO	DEC 77
	2	11.0	HY	WATER	NONE	EXISTING	1951	NO	DEC 77
PLANT: OCOEE 3	COUNTY: POLK								
	1	27.0	HY	WATER	NONE	EXISTING	1943	NO	DEC 77
PLANT: PICKWICK	COUNTY: HARDIN								
	1	36.0	HY	WATER	NONE	EXISTING	1938	NO	DEC 77
	2	36.0	HY	WATER	NONE	EXISTING	1938	NO	DEC 77
	3	40.0	HY	WATER	NONE	EXISTING	1942	NO	DEC 77
	4	36.0	HY	WATER	NONE	EXISTING	1942	NO	DEC 77
	5	36.0	HY	WATER	NONE	EXISTING	1952	NO	DEC 77
	6	36.0	HY	WATER	NONE	EXISTING	1952	NO	DEC 77
PLANT: SOUTH HOLSTON	COUNTY: SULLIVAN								
	1	35.0	HY	WATER	NONE	EXISTING	1951	NO	DEC 77
PLANT: TIMS FORD	COUNTY: FRANKLIN								
	1	45.0	HY	WATER	NONE	EXISTING	1972	NO	DEC 77
PLANT: WATAUGA	COUNTY: CARTER								
	1	25.0	HY	WATER	NONE	EXISTING	1949	NO	DEC 77
	2	25.0	HY	WATER	NONE	EXISTING	1949	NO	DEC 77
PLANT: WATTS BAR	COUNTY: RHEA								
	A	60.0	ST	COAL	NONE	EXISTING	1942	NO	MAR 80
	B	60.0	ST	COAL	NONE	EXISTING	1942	NO	DEC 77
	C	60.0	ST	COAL	NONE	EXISTING	1943	NO	DEC 77
	D	60.0	ST	COAL	NONE	EXISTING	1945	NO	DEC 77
PLANT: WATTS BAR	COUNTY: RHEA								
	1	1270.0	NP	URAN	NONE	PROJECTD	1981	NO	DEC 79
	1	30.0	HY	WATER	NONE	EXISTING	1942	NO	DEC 77
	2	1270.0	NP	URAN	NONE	PROJECTD	1982	NO	DEC 79
	2	33.0	HY	WATER	NONE	EXISTING	1942	NO	DEC 77
	3	33.0	HY	WATER	NONE	EXISTING	1942	NO	DEC 77
	4	33.0	HY	WATER	NONE	EXISTING	1944	NO	DEC 77
	5	33.0	HY	WATER	NONE	EXISTING	1944	NO	DEC 77
PLANT: WILBUR	COUNTY: CARTER								
	1	1.0	HY	WATER	NONE	EXISTING	1912	NO	DEC 77
	2	1.0	HY	WATER	NONE	EXISTING	1912	NO	DEC 77
	3	1.0	HY	WATER	NONE	EXISTING	1912	NO	DEC 77
	4	7.0	HY	WATER	NONE	EXISTING	1950	NO	DEC 77
PLANT: HARTSVILLE	COUNTY: TROUSDALE								
	1	1287.0	NB	URAN	NONE	PROJECTD	1986	NO	DEC 79
	2	1287.0	NB	URAN	NONE	PROJECTD	1987	NO	DEC 79

TENNESSEE

	UNIT NUMBER	NAMEPLATE RATING-MW	UNIT TYPE	PRIMARY FUEL	ALTERNATIVE FUEL	STATUS	DATE	JOINTLY OWNED	LAST UPDATE
TENNESSEE VALLEY AUTHORITY									
PLANT: HARTSVILLE	COUNTY: TROUSDALE								
	3	1287.0	NB	URAN	NONE	PROJECTD	1989	NO	DEC 79
	4	1287.0	NB	URAN	NONE	PROJECTD	1990	NO	DEC 79
PLANT: PHIPPS BEND	COUNTY: HAWKINS								
	1	1287.0	NB	URAN	NONE	PROJECTD	1987	NO	DEC 79
	2	1287.0	NB	URAN	NONE	PROJECTD	1989	NO	DEC 79
PLANT: RACCOON MOUNTAIN	COUNTY: HAMILTON								
	1	382.5	PS	WATER	NONE	EXISTING	1978	NO	APR 79
	2	382.5	PS	WATER	NONE	EXISTING	1978	NO	APR 79
	3	382.5	PS	WATER	NONE	EXISTING	1978	NO	APR 79
PLANT: SEQUOYAH	COUNTY: HAMILTON								
	1	1221.0	NP	URAN	NONE	PROJECTD	1980	NO	DEC 79
	2	1221.0	NP	URAN	NONE	PROJECTD	1981	NO	DEC 79
U S ARMY CORPS OF ENGINEERS									
PLANT: CORDELL HULL	COUNTY: SMITH								
	1	33.0	HY	WATER	NONE	EXISTING	1973	NO	JUN 76
	2	33.0	HY	WATER	NONE	EXISTING	1973	NO	JUN 76
	3	34.0	HY	WATER	NONE	EXISTING	1974	NO	MAY 75
PLANT: DALE HOLLOW	COUNTY: CLAY								
	1	18.0	HY	WATER	NONE	EXISTING	1948	NO	JUN 76
	2	18.0	HY	WATER	NONE	EXISTING	1949	NO	JUN 76
	3	18.0	HY	WATER	NONE	EXISTING	1953	NO	JUN 76
PLANT: OLD HICKORY	COUNTY: SUMNER								
	1	25.0	HY	WATER	NONE	EXISTING	1957	NO	JUN 76
	2	25.0	HY	WATER	NONE	EXISTING	1957	NO	JUN 76
	3	25.0	HY	WATER	NONE	EXISTING	1957	NO	JUN 76
	4	25.0	HY	WATER	NONE	EXISTING	1957	NO	JUN 76
PLANT: PRIEST, J P	COUNTY: DAVIDSON								
	1	28.0	HY	WATER	NONE	EXISTING	1970	NO	JUN 76
PLANT: CENTER HILL	COUNTY: DE KALB								
	1	45.0	HY	WATER	NONE	EXISTING	1950	NO	JUL 77
	2	45.0	HY	WATER	NONE	EXISTING	1951	NO	JUL 77
	3	45.0	HY	WATER	NONE	EXISTING	1951	NO	JUL 77
PLANT: CHEATHAM	COUNTY: DICKSON								
	1	12.0	HY	WATER	NONE	EXISTING	1958	NO	JUN 76
	2	12.0	HY	WATER	NONE	EXISTING	1958	NO	JUN 76
	3	12.0	HY	WATER	NONE	EXISTING	1959	NO	JUN 76

TEXAS

UNIT NUMBER	NAMEPLATE RATING-MW	UNIT TYPE	PRIMARY FUEL	ALTERNATIVE FUEL	STATUS	DATE	JOINTLY OWNED	LAST UPDATE
AUSTIN ELECTRIC DEPT PLANT: DECKER CREEK								
COUNTY: TRAVIS								
1	352.0	ST	GAS	OIL	EXISTING	1970	NO	OCT 77
2	436.0	ST	GAS	OIL	EXISTING	1977	NO	JAN 78
PLANT: HOLLY STREET								
COUNTY: TRAVIS								
1	113.0	ST	GAS	OIL	EXISTING	1960	NO	OCT 77
2	113.0	ST	GAS	OIL	EXISTING	1964	NO	OCT 77
3	190.0	ST	GAS	OIL	EXISTING	1966	NO	OCT 77
4	212.0	ST	GAS	OIL	EXISTING	1974	NO	OCT 77
PLANT: SEAHOLM								
COUNTY: TRAVIS								
5	25.0	ST	GAS	OIL	EXISTING	1951	NO	OCT 77
6	20.0	ST	GAS	OIL	EXISTING	1951	NO	OCT 77
7	20.0	ST	GAS	OIL	EXISTING	1955	NO	OCT 77
8	20.0	ST	GAS	OIL	EXISTING	1955	NO	OCT 77
9	40.0	ST	GAS	OIL	EXISTING	1958	NO	OCT 77
BAIRD CITY OF PLANT: BAIRD								
COUNTY: CALLAHAN								
1	0.3	IC	GAS	OIL	EXISTING	1949	NO	SEP 79
2	1.0	IC	GAS	OIL	EXISTING	1964	NO	SEP 79
3	1.0	IC	GAS	OIL	EXISTING	1973	NO	SEP 79
4	1.0	IC	GAS	OIL	EXISTING	1956	NO	SEP 79
BARTLETT CITY OF PLANT: BARTLETT								
COUNTY: BELL								
1	0.3	IC	OIL	NONE	STANDBY	1956	NO	SEP 79
BRADY WATER & LIGHT WORKS PLANT: BRADY								
COUNTY: MCCULLOCH								
1	4.0	IC	GAS	OIL	EXISTING	1964	NO	SEP 79
2	5.0	IC	GAS	OIL	EXISTING	1969	NO	SEP 79
3	1.0	IC	GAS	OIL	EXISTING	1969	NO	SEP 79
4	3.0	IC	GAS	OIL	EXISTING	1969	NO	SEP 79
5	1.0	IC	GAS	OIL	EXISTING	1969	NO	SEP 79
6	1.0	IC	GAS	OIL	EXISTING	1969	NO	SEP 79
BRAZOS ELEC PWR COOP. INC PLANT: NORTH TEXAS								
COUNTY: PARKER								
1	19.0	ST	GAS	OIL	EXISTING	1958	NO	JUN 78
2	19.0	ST	GAS	OIL	EXISTING	1958	NO	JUN 78
3	38.0	ST	GAS	OIL	EXISTING	1963	NO	JUN 78
PLANT: MILLER, R W								
COUNTY: PALO PINTO								
1	75.0	ST	GAS	OIL	EXISTING	1968	NO	JUN 78

TEXAS

UNIT NUMBER	NAMEPLATE RATING-MW	UNIT TYPE	PRIMARY FUEL	ALTERNATIVE FUEL	STATUS	DATE	JOINTLY OWNED	LAST UPDATE
BRAZOS ELEC PWR COOP, INC								
PLANT: MILLER, R W								
COUNTY: PALO PINTO								
2	114.0	ST	GAS	OIL	EXISTING	1972	NO	JUN 78
3	216.0	ST	GAS	OIL	EXISTING	1975	NO	JUN 78
PLANT: POAGE, W. R.								
COUNTY: BELL								
1	12.0	ST	GAS	OIL	EXISTING	1950	NO	JUN 78
2	12.0	ST	GAS	OIL	EXISTING	1952	NO	JUN 78
BRAZOS RIVER AUTHORITY								
PLANT: M SHEPPARD								
COUNTY: PALO PINTO								
1	11.5	HY	WATER	NONE	EXISTING	1941	NO	SEP 79
2	11.5	HY	WATER	NONE	EXISTING	1941	NO	SEP 79
BROWNFIELD MUN PR & LT PLANT								
PLANT: BROWNFIELD								
COUNTY: TERRY								
1	2.0	IC	GAS	OIL	EXISTING	1951	NO	SEP 79
2	1.0	IC	GAS	OIL	EXISTING	1947	NO	SEP 79
3	3.1	IC	GAS	OIL	EXISTING	1964	NO	SEP 79
4	2.7	IC	GAS	OIL	EXISTING	1954	NO	SEP 79
5	3.6	IC	GAS	OIL	EXISTING	1957	NO	SEP 79
6	4.0	IC	GAS	OIL	EXISTING	1961	NO	SEP 79
GT1	6.5	GT	GAS	OIL	EXISTING	1973	NO	SEP 79
BROWNSVILLE, CITY OF PUB UTILS BRD								
PLANT: BROWNSVILLE								
COUNTY: CAMERON								
4	6.0	ST	GAS	UNK	EXISTING	1949	NO	MAR 78
5	25.0	ST	GAS	UNK	EXISTING	1952	NO	MAR 78
6	22.0	ST	GAS	UNK	EXISTING	1959	NO	MAR 78
7	15.0	GT	GAS	UNK	EXISTING	1967	NO	MAR 78
8	45.0	GT	GAS	UNK	EXISTING	1973	NO	MAR 78
BRYAN, CITY OF								
PLANT: BRYAN								
COUNTY: BRAZOS								
1	5.0	ST	GAS	NONE	EXISTING	1950	NO	JUN 78
2	5.0	ST	GAS	NONE	EXISTING	1952	NO	JUN 78
3	13.0	ST	GAS	OIL	EXISTING	1955	NO	JUN 78
4	24.0	ST	GAS	OIL	EXISTING	1958	NO	JUN 78
5	25.0	ST	GAS	OIL	EXISTING	1966	NO	JUN 78
6	54.0	ST	GAS	OIL	EXISTING	1969	NO	JUN 78
7	22.0	GT	GAS	OIL	EXISTING	1975	NO	JUN 78
PLANT: DANSBY								
COUNTY: BRAZOS								
1	105.0	ST	GAS	OIL	EXISTING	1978	NO	JAN 79

TEXAS

UNIT NUMBER	NAMEPLATE RATING-MW	UNIT TYPE	PRIMARY FUEL	ALTERNATIVE FUEL	STATUS	DATE	JOINTLY OWNED	LAST UPDATE
CANADIAN CITY OF								
PLANT: CANADIAN								
COUNTY: HEMPHILL								
1	2.3	IC	GAS	OIL	EXISTING	1974	NO	SEP 79
2	2.0	IC	GAS	OIL	EXISTING	1967	NO	SEP 79
3	2.0	IC	GAS	OIL	EXISTING	1970	NO	SEP 79
4	0.6	IC	GAS	OIL	EXISTING	1947	NO	SEP 79
5	1.3	IC	GAS	OIL	EXISTING	1959	NO	SEP 79
6	1.5	IC	GAS	OIL	EXISTING	1963	NO	SEP 79
CEN & SW: CENTRAL POWER & LIGHT CO								
PLANT: JOSLIN, E S								
COUNTY: CALHOUN								
1	261.0	ST	NG	FO2	EXISTING	1971	NO	JUN 78
PLANT: EAGLE PASS								
COUNTY: MAVERICK								
1	3.2	HY	WATER	NONE	EXISTING	1932	NO	JAN 80
2	3.2	HY	WATER	NONE	EXISTING	1932	NO	JAN 80
3	3.2	HY	WATER	NONE	EXISTING	1932	NO	JAN 80
PLANT: BATES, J L								
COUNTY: HIDALGO								
1	75.0	ST	NG	FO2	EXISTING	1958	NO	JUN 78
2	114.0	ST	NG	FO2	EXISTING	1960	NO	JUN 78
PLANT: LAREDO								
COUNTY: WEBB								
1	35.0	ST	NG	FO2	EXISTING	1951	NO	JUN 78
2	38.0	ST	NG	FO2	EXISTING	1955	NO	JUN 78
3	105.0	ST	NG	FO2	EXISTING	1975	NO	JUN 78
PLANT: HILL, LON C								
COUNTY: NUECES								
1	75.0	ST	NG	NONE	EXISTING	1954	NO	JUN 78
2	75.0	ST	NG	FO2	EXISTING	1956	NO	JUN 78
3	163.0	ST	NG	FO2	EXISTING	1959	NO	JUN 78
4	261.0	ST	NG	FO2	EXISTING	1969	NO	JUN 78
PLANT: NUECES BAY								
COUNTY: NUECES								
3	15.0	ST	NG	OIL	EXISTING	1942	NO	JUN 78
4	15.0	ST	NG	OIL	EXISTING	1943	NO	JUN 78
5	35.0	ST	NG	FO2	EXISTING	1949	NO	JUN 78
6	180.0	ST	NG	FO2	EXISTING	1965	NO	JUN 78
7	351.0	ST	NG	FO2	EXISTING	1972	NO	JUN 78
PLANT: LA PALMA								
COUNTY: CAMERON								
3	10.0	ST	NG	NONE	EXISTING	1928	NO	JUN 78
4	23.0	ST	NG	OIL	EXISTING	1947	NO	JUN 78
5	23.0	ST	NG	OIL	EXISTING	1948	NO	JUN 78
6	163.0	ST	NG	FO2	EXISTING	1970	NO	JUN 78
GT1	49.0	GT	OIL	NONE	EXISTING	1975	NO	JUN 78
PLANT: VICTORIA								
COUNTY: VICTORIA								
3	38.0	ST	NG	FO2	EXISTING	1952	NO	JUN 78
4	75.0	ST	NG	FO2	EXISTING	1955	NO	JUN 78
5	180.0	ST	NG	FO2	EXISTING	1963	NO	JUN 78
6	261.0	ST	NG	FO2	EXISTING	1968	NO	JUN 78
PLANT: DAVIS, BARNEY M								
COUNTY: NUECES								
1	353.0	ST	NG	FO2	EXISTING	1974	NO	JUN 78

TEXAS

UNIT NUMBER	NAMEPLATE RATING-MW	UNIT TYPE	PRIMARY FUEL	ALTERNATIVE FUEL	STATUS	DATE	JOINTLY OWNED	LAST UPDATE
CEN & SW:CENTRAL POWER & LIGHT CO								
PLANT: DAVIS, BARNEY M      COUNTY: NUECES								
	2	351.0	ST	NG	FO2	EXISTING	1976	NO JUN 78
PLANT: COLETO CREEK      COUNTY: GOLIAD								
	1	550.0	ST	COAL	NONE	PROJECTD	1980	NO DEC 79
	2	550.0	ST	COAL	NONE	CANCELLD		NO DEC 77
COLEMAN, CITY OF								
PLANT: COLEMAN      COUNTY: COLEMAN								
	1	0.8	ST	GAS	NONE	STANDBY	1941	NO SEP 79
	2	1.0	ST	GAS	NONE	STANDBY	1941	NO SEP 79
	IC1	1.5	IC	GAS	OIL	EXISTING	1955	NO SEP 79
	IC2	1.0	IC	GAS	OIL	EXISTING	1959	NO SEP 79
	IC3	1.3	IC	GAS	OIL	EXISTING	1959	NO SEP 79
	IC4	1.5	IC	GAS	OIL	EXISTING	1959	NO SEP 79
	IC5	2.2	IC	GAS	OIL	EXISTING	1968	NO SEP 79
	IC6	2.5	IC	GAS	OIL	EXISTING	1973	NO SEP 79
COMMERCE CITY OF								
PLANT: COMMERCE      COUNTY: HUNT								
	4	1.0	IC	GAS	OIL	EXISTING	1955	NO SEP 79
	5	2.0	IC	GAS	OIL	EXISTING	1972	NO SEP 79
	6	1.0	IC	GAS	OIL	EXISTING	1951	NO SEP 79
	7	1.0	IC	GAS	OIL	EXISTING	1962	NO SEP 79
	8	1.0	IC	GAS	OIL	EXISTING	1968	NO SEP 79
	9	2.0	IC	GAS	OIL	EXISTING	1972	NO SEP 79
CROSBYTON CITY OF								
PLANT: CROSBYTON      COUNTY: CROSBY								
	1	0.7	IC	GAS	OIL	EXISTING	1952	NO SEP 79
	2	0.9	IC	GAS	OIL	EXISTING	1957	NO SEP 79
	3	0.7	IC	GAS	OIL	EXISTING	1960	NO SEP 79
	4	0.3	IC	GAS	OIL	EXISTING	1946	NO SEP 79
	5	0.9	IC	GAS	OIL	EXISTING	1962	NO SEP 79
	6	1.4	IC	GAS	OIL	EXISTING	1966	NO SEP 79
TEXAS UTIL:DALLAS POWER & LIGHT CO								
PLANT: DALLAS      COUNTY: DALLAS								
	0	25.0	ST	GAS	OIL	RETIRED		NO JUN 78
	1	20.0	ST	GAS	OIL	RETIRED		NO JUN 78
	2	25.0	ST	GAS	OIL	RETIRED		NO JUN 78
	3	88.0	ST	GAS	OIL	EXISTING	1954	NO JUN 78
	9	75.0	ST	GAS	OIL	EXISTING	1951	NO JUN 78

TEXAS

UNIT NUMBER	NAMEPLATE RATING-MW	UNIT TYPE	PRIMARY FUEL	ALTERNATIVE FUEL	STATUS	DATE	JOINTLY OWNED	LAST UPDATE
TEXAS UTIL:DALLAS POWER & LIGHT CO								
PLANT: LAKE HUBBARD COUNTY: DALLAS								
1	396.5	ST	GAS	OIL	EXISTING	1970	NO	JUN 78
2	531.0	ST	GAS	OIL	EXISTING	1973	NO	JUN 78
PLANT: MOUNTAIN CREEK COUNTY: DALLAS								
1	31.3	ST	GAS	OIL	RETIRED		NO	JUN 78
2	31.2	ST	GAS	OIL	EXISTING	1945	NO	JUN 78
3	75.0	ST	GAS	OIL	EXISTING	1949	NO	JUN 78
6	135.8	ST	GAS	OIL	EXISTING	1956	NO	JUN 78
7	136.0	ST	GAS	OIL	EXISTING	1958	NO	JUN 78
8	580.5	ST	GAS	OIL	EXISTING	1967	NO	JUN 78
PLANT: NORTH LAKE COUNTY: DALLAS								
1	176.8	ST	GAS	OIL	EXISTING	1959	NO	JUN 78
2	170.5	ST	GAS	OIL	EXISTING	1961	NO	JUN 78
3	361.4	ST	GAS	OIL	EXISTING	1964	NO	JUN 78
PLANT: PARKDALE COUNTY: DALLAS								
1	79.6	ST	GAS	OIL	EXISTING	1953	NO	JUN 78
2	125.0	ST	GAS	OIL	EXISTING	1955	NO	JUN 78
3	136.0	ST	GAS	OIL	EXISTING	1957	NO	JUN 78
DENTON MUNICIPAL UTILITIES								
PLANT: DENTON COUNTY: DENTON								
1	13.0	ST	GAS	OIL	EXISTING	1955	NO	JUN 75
2	13.0	ST	GAS	OIL	EXISTING	1955	NO	JUN 75
3	32.0	ST	GAS	OIL	EXISTING	1962	NO	JUN 75
4	67.0	ST	GAS	OIL	EXISTING	1966	NO	JUN 75
5	65.0	ST	GAS	OIL	EXISTING	1973	NO	JUN 75
EL PASO ELECTRIC COMPANY								
PLANT: NEWMAN COUNTY: EL PASO								
1	81.6	ST	NG	FO6	EXISTING	1960	NO	JUN 78
2	81.6	ST	NG	FO6	EXISTING	1963	NO	JAN 79
3	102.6	ST	NG	FO6	EXISTING	1966	NO	JAN 79
CT1	85.0	CT	NG	FO6	EXISTING	1975	NO	JAN 79
CT2	85.0	CT	NG	FO6	EXISTING	1975	NO	JAN 79
CW1	120.0	CW	WH	NONE	EXISTING	1975	NO	JAN 79
PLANT: COPPER COUNTY: EL PASO								
1	80.0	GT	OIL	NONE	PROJECTD	1980	NO	DEC 79
ELECTRA CITY OF								
PLANT: ELECTRA COUNTY: WICHITA								
1	0.2	IC	GAS	OIL	EXISTING	1939	NO	SEP 79
2	0.2	IC	GAS	OIL	EXISTING	1939	NO	SEP 79
3	0.2	IC	GAS	OIL	EXISTING	1939	NO	SEP 79

TEXAS

UNIT NUMBER	NAMEPLATE RATING-MW	UNIT TYPE	PRIMARY FUEL	ALTERNATIVE FUEL	STATUS	DATE	JOINTLY OWNED	LAST UPDATE
ELECTRA CITY OF PLANT: ELECTRA								
COUNTY: WICHITA								
4	0.2	IC	GAS	OIL	EXISTING	1941	NO	SEP 79
5	0.5	IC	GAS	OIL	EXISTING	1945	NO	SEP 79
6	0.5	IC	GAS	OIL	EXISTING	1947	NO	SEP 79
7	1.3	IC	GAS	OIL	EXISTING	1953	NO	SEP 79
8	1.5	IC	GAS	OIL	EXISTING	1959	NO	SEP 79
FARMERSVILLE CITY OF PLANT: FARMERSVILLE								
COUNTY: COLLIN								
1	0.1	IC	OIL	GAS	STANDBY		NO	OCT 79
2	0.1	IC	OIL	GAS	STANDBY		NO	OCT 79
3	0.2	IC	OIL	GAS	STANDBY		NO	OCT 79
4	0.6	IC	OIL	GAS	STANDBY		NO	OCT 79
5	0.9	IC	OIL	GAS	STANDBY		NO	OCT 79
DADA, CITY OF PLANT: FLOYDADA								
COUNTY: FLOYD								
1	0.6	IC	GAS	OIL	EXISTING	1948	NO	SEP 79
2	1.3	IC	GAS	OIL	EXISTING	1952	NO	SEP 79
3	1.3	IC	GAS	OIL	EXISTING	1958	NO	SEP 79
4	2.0	IC	GAS	OIL	EXISTING	1976	NO	SEP 79
5	1.3	IC	GAS	OIL	EXISTING	1964	NO	SEP 79
6	1.3	IC	GAS	OIL	EXISTING	1964	NO	SEP 79
GARLAND, CITY OF PLANT: NEWMAN, C E								
COUNTY: DALLAS								
1	7.5	ST	GAS	OIL	EXISTING	1957	NO	OCT 77
2	7.5	ST	GAS	OIL	EXISTING	1957	NO	OCT 77
3	18.8	ST	GAS	OIL	EXISTING	1960	NO	OCT 77
4	18.8	ST	GAS	OIL	EXISTING	1961	NO	OCT 77
5	44.0	ST	GAS	OIL	EXISTING	1960	NO	OCT 77
PLANT: GARLAND								
COUNTY: DALLAS								
1	0.2	IC	OIL	GAS	STANDBY	1941	NO	OCT 77
2	0.4	IC	OIL	GAS	STANDBY	1941	NO	OCT 77
3	0.6	IC	OIL	GAS	STANDBY	1941	NO	OCT 77
4	0.9	IC	OIL	GAS	STANDBY	1948	NO	OCT 77
5	0.9	IC	OIL	GAS	STANDBY	1948	NO	OCT 77
6	2.3	IC	OIL	GAS	STANDBY	1953	NO	OCT 77
7	3.5	IC	OIL	GAS	STANDBY	1954	NO	OCT 77
PLANT: OLINGER, RAY								
COUNTY: COLLIN								
1	75.0	ST	GAS	OIL	EXISTING	1967	NO	OCT 77
2	113.6	ST	GAS	OIL	EXISTING	1971	NO	OCT 77
3	156.6	ST	NG	FO6	EXISTING	1976	NO	OCT 77

TEXAS

UNIT NUMBER	NAMEPLATE RATING-MW	UNIT TYPE	PRIMARY FUEL	ALTERNATIVE FUEL	STATUS	DATE	JOINTLY OWNED	LAST UPDATE
GREENVILLE ELECTRIC DEPT (TX)								
PLANT: GREENVILLE COUNTY: BLANCO								
1	18.0	ST	GAS	OIL	EXISTING	1966	NO	JUN 76
2	25.0	ST	GAS	OIL	EXISTING	1969	NO	JUN 76
3	42.0	ST	GAS	OIL	EXISTING	1977	NO	OCT 77
IC1	1.0	IC	GAS	OIL	EXISTING	1933	NO	JUN 76
IC2	2.0	IC	GAS	OIL	EXISTING	1933	NO	JUN 76
IC3	2.0	IC	GAS	OIL	EXISTING	1938	NO	JUN 76
IC4	2.0	IC	GAS	OIL	EXISTING	1942	NO	JUN 76
IC5	2.0	IC	GAS	OIL	EXISTING	1947	NO	JUN 76
IC6	2.0	IC	GAS	OIL	EXISTING	1951	NO	JUN 76
IC7	2.0	IC	GAS	OIL	EXISTING	1953	NO	JUN 76
IC8	2.0	IC	GAS	OIL	EXISTING	1961	NO	JUN 76
GUADALUPE-BLANCO RIVER AUTH								
PLANT: ABBOTT TP 3 COUNTY: GUADALUPE								
1	1.4	HY	WATER	NONE	EXISTING	1927	NO	SEP 79
2	1.4	HY	WATER	NONE	EXISTING	1927	NO	SEP 79
PLANT: DUNLAP TP 1 COUNTY: GUADALUPE								
1	1.8	HY	WATER	NONE	EXISTING	1927	NO	SEP 79
2	1.8	HY	WATER	NONE	EXISTING	1927	NO	SEP 79
PLANT: H-4 COUNTY: GUADALUPE								
1	2.4	HY	WATER	NONE	EXISTING	1931	NO	SEP 79
PLANT: H-5 COUNTY: GUADALUPE								
1	2.4	HY	WATER	NONE	EXISTING	1931	NO	SEP 79
PLANT: NOLTE COUNTY: GUADALUPE								
1	1.3	HY	WATER	NONE	EXISTING	1927	NO	SEP 79
PLANT: NOLTE COUNTY: GUADALUPE								
2	2.4	HY	WATER	NONE	EXISTING	1927	NO	SEP 79
GULF STATES UTILITIES COMPANY								
PLANT: LEWIS CREEK COUNTY: MONTGOMERY								
1	271.0	ST	GAS	OIL	EXISTING	1970	NO	JUN 78
2	271.0	ST	GAS	OIL	EXISTING	1971	NO	JUN 78
PLANT: NECHES COUNTY: JEFFERSON								
3	25.0	ST	GAS	OIL	EXISTING	1928	NO	JUN 78
4	50.0	ST	GAS	OIL	EXISTING	1949	NO	JUN 78
5	75.0	ST	GAS	OIL	EXISTING	1951	NO	JUN 78
6	75.0	ST	GAS	OIL	EXISTING	1952	NO	JUN 78
7	114.0	ST	GAS	OIL	EXISTING	1956	NO	JUN 78
8	114.0	ST	GAS	OIL	EXISTING	1959	NO	JUN 78
PLANT: SABINE COUNTY: ORANGE								
1	239.0	ST	GAS	OIL	EXISTING	1962	NO	JUN 78
2	239.0	ST	GAS	OIL	EXISTING	1962	NO	JUN 78
3	473.0	ST	GAS	OIL	EXISTING	1966	NO	JUN 78

TEXAS

	UNIT NUMBER	NAMEPLATE RATING-MW	UNIT TYPE	PRIMARY FUEL	ALTERNATIVE FUEL	STATUS	DATE	JOINTLY OWNED	LAST UPDATE
GULF STATES UTILITIES COMPANY									
PLANT: SABINE	COUNTY: ORANGE								
	4	592.0	ST	GAS	NONE	EXISTING	1974	NO	JUN 78
	5	507.0	ST	OIL	NONE	EXISTING	1979	NO	MAR 80
PLANT: BLUE HILLS	COUNTY: NEWTON								
	1	0.7	NP	URAN	NONE	CANCELLED		NO	JAN 79
	2	0.7	NP	URAN	NONE	CANCELLED		NO	JAN 79
HALLETSVILLE CITY OF									
PLANT: HALLETSVILLE	COUNTY: LAVACA								
	1	0.2	IC	GAS	OIL	STANDBY	1930	NO	NOV 79
	2	0.2	IC	GAS	OIL	STANDBY	1930	NO	NOV 79
	3	0.3	IC	GAS	OIL	STANDBY	1935	NO	NOV 79
	4	0.5	IC	GAS	OIL	STANDBY	1947	NO	NOV 79
PLANT: HALLETSVILLE	COUNTY: LAVACA								
	1	0.2	IC	FO2	NONE	STANDBY	1930	NO	JAN 80
	2	0.2	IC	FO2	NONE	STANDBY	1930	NO	JAN 80
	3	0.3	IC	FO2	NONE	STANDBY	1935	NO	JAN 80
	4	0.5	IC	FO2	NONE	STANDBY	1947	NO	JAN 80
HEARNE MUNICIPAL PLANT									
PLANT: HEARNE	COUNTY: ROBERTSON								
	1	2.5	IC	GAS	OIL	EXISTING	1967	NO	SEP 79
	2	1.2	IC	GAS	OIL	EXISTING	1950	NO	SEP 79
	3	1.4	IC	GAS	OIL	EXISTING	1956	NO	SEP 79
	4	0.7	IC	GAS	OIL	EXISTING	1969	NO	SEP 79
	5	2.0	IC	GAS	OIL	EXISTING	1946	NO	SEP 79
HOUSTON LIGHTING & POWER CO									
PLANT: CEDAR BAYOU	COUNTY: CHAMBERS								
	1	765.0	ST	GAS	NONE	EXISTING	1970	NO	JUN 75
	2	765.0	ST	GAS	NONE	EXISTING	1972	NO	JUN 75
	3	750.0	ST	OIL	GAS	EXISTING	1974	NO	JUN 75
PLANT: DEEPWATER	COUNTY: HARRIS								
	1	20.0	ST	NG	NONE	EXISTING	1924	NO	JUL 76
	2	20.0	ST	NG	NONE	EXISTING	1924	NO	JUL 76
	3	25.0	ST	NG	NONE	EXISTING	1927	NO	JUL 76
	4	35.0	ST	NG	NONE	EXISTING	1929	NO	JUL 76
	5	12.0	ST	NG	NONE	EXISTING	1932	NO	JUL 76
	6	35.0	ST	NG	NONE	EXISTING	1931	NO	JUL 76
	7	188.0	ST	NG	NONE	EXISTING	1955	NO	JUL 76
	11	5.0	ST	GAS	NONE	EXISTING	1937	NO	OCT 77
	12	4.0	ST	GAS	NONE	EXISTING	1937	NO	OCT 77
	13	10.0	ST	GAS	NONE	EXISTING	1948	NO	OCT 77

TEXAS

UNIT NUMBER	NAMEPLATE RATING-MW	UNIT TYPE	PRIMARY FUEL	ALTERNATIVE FUEL	STATUS	DATE	JOINTLY OWNED	LAST UPDATE
HOUSTON LIGHTING & POWER CO								
PLANT: GABLE STREET								
COUNTY: HARRIS								
6	20.0	ST	GAS	NONE	EXISTING	1939	NO	JUN 75
7	33.0	ST	GAS	NONE	EXISTING	1950	NO	JUN 75
PLANT: GREENS BAYOU								
COUNTY: HARRIS								
1	75.0	ST	GAS	OIL	EXISTING	1949	NO	JUN 75
2	75.0	ST	GAS	OIL	EXISTING	1949	NO	JUN 75
3	113.0	ST	GAS	OIL	EXISTING	1953	NO	JUN 76
4	113.0	ST	GAS	OIL	EXISTING	1953	NO	JUN 76
5	446.0	ST	OIL	GAS	EXISTING	1973	NO	JUN 75
GT1	66.0	GT	GAS	OIL	EXISTING	1976	NO	OCT 76
GT2	66.0	GT	GAS	OIL	EXISTING	1976	NO	OCT 76
GT3	66.0	GT	GAS	OIL	EXISTING	1976	NO	OCT 76
GT4	66.0	GT	GAS	OIL	EXISTING	1976	NO	OCT 76
GT5	66.0	GT	GAS	OIL	EXISTING	1976	NO	OCT 76
GT6	66.0	GT	GAS	OIL	EXISTING	1976	NO	OCT 76
PLANT: CLARKE, HIRAM								
COUNTY: HARRIS								
1	30.0	ST	GAS	OIL	EXISTING	1943	NO	JUN 75
2	30.0	ST	GAS	OIL	EXISTING	1947	NO	JUN 75
3	75.0	ST	GAS	OIL	EXISTING	1950	NO	JUN 75
4	75.0	ST	GAS	OIL	EXISTING	1951	NO	JUN 75
GT1	14.0	GT	GAS	NONE	EXISTING	1968	NO	JUN 76
GT2	14.0	GT	GAS	NONE	EXISTING	1968	NO	JUN 76
GT3	14.0	GT	GAS	NONE	EXISTING	1968	NO	JUN 76
GT4	14.0	GT	GAS	NONE	EXISTING	1968	NO	JUN 76
GT5	14.0	GT	GAS	NONE	EXISTING	1968	NO	JUN 76
GT6	14.0	GT	GAS	NONE	EXISTING	1968	NO	JUN 76
PLANT: ROBINSON, P H								
COUNTY: GALVESTON								
1	485.0	ST	GAS	NONE	EXISTING	1966	NO	JUN 75
2	485.0	ST	GAS	NONE	EXISTING	1967	NO	JUN 75
3	581.0	ST	GAS	NONE	EXISTING	1968	NO	JUN 75
4	765.0	ST	GAS	NONE	EXISTING	1966	NO	JUN 75
GT1	14.0	GT	GAS	NONE	EXISTING	1967	NO	JUN 76
PLANT: BERTRON, SAM								
COUNTY: HARRIS								
1	188.0	ST	GAS	OIL	EXISTING	1956	NO	JUN 75
2	188.0	ST	GAS	OIL	EXISTING	1958	NO	JUN 75
3	225.0	ST	GAS	OIL	EXISTING	1959	NO	JUN 75
4	225.0	ST	GAS	OIL	EXISTING	1960	NO	JUN 75
GT1	27.0	GT	GAS	NONE	EXISTING	1967	NO	JUN 76
GT2	14.0	GT	GAS	NONE	EXISTING	1967	NO	JUN 76
PLANT: WHARTON, T H								
COUNTY: HARRIS								
1	75.0	ST	GAS	NONE	EXISTING	1958	NO	JUN 75
2	248.0	ST	GAS	OIL	EXISTING	1960	NO	JUN 75
3	113.0	CA	WH	NG	EXISTING	1974	NO	JUL 76
4	113.0	CA	WH	NG	EXISTING	1974	NO	JUL 76
31	51.0	GT	NG	NONE	EXISTING	1972	NO	JUL 76
32	51.0	GT	NG	NONE	EXISTING	1972	NO	JUL 76

TEXAS

UNIT NUMBER	NAMEPLATE RATING-MW	UNIT TYPE	PRIMARY FUEL	ALTERNATIVE FUEL	STATUS	DATE	JOINTLY OWNED	LAST UPDATE
HOUSTON LIGHTING & POWER CO								
PLANT: WHARTON, T H								
COUNTY: HARRIS								
33	51.0	GT	NG	NONE	EXISTING	1972	NO	JUL 76
34	51.0	GT	NG	NONE	EXISTING	1972	NO	JUL 76
41	51.0	GT	NG	NONE	EXISTING	1972	NO	JUL 76
42	51.0	GT	NG	NONE	EXISTING	1972	NO	JUL 76
43	57.0	GT	NG	NONE	EXISTING	1974	NO	JUL 76
44	57.0	GT	NG	NONE	EXISTING	1974	NO	JUL 76
51	85.0	GT	NG	NONE	EXISTING	1975	NO	JUL 76
52	85.0	GT	NG	NONE	EXISTING	1975	NO	JUL 76
53	85.0	GT	NG	NONE	EXISTING	1975	NO	JUL 76
54	85.0	GT	NG	NONE	EXISTING	1975	NO	JUL 76
55	85.0	GT	NG	NONE	EXISTING	1975	NO	JUL 76
56	85.0	GT	NG	NONE	EXISTING	1975	NO	JUL 76
GT1	16.0	GT	NG	NONE	EXISTING	1967	NO	JUL 76
PLANT: PARISH, W A								
COUNTY: FORT BEND								
1	188.0	ST	GAS	OIL	EXISTING	1958	NO	JUN 75
2	188.0	ST	GAS	OIL	EXISTING	1958	NO	JUN 75
3	299.0	ST	GAS	OIL	EXISTING	1961	NO	JUN 75
4	581.0	ST	GAS	NONE	EXISTING	1968	NO	JUN 75
5	734.0	ST	COAL	GAS	EXISTING	1977	NO	OCT 77
6	734.0	ST	COAL	GAS	EXISTING	1979	NO	JAN 79
7	600.0	ST	COAL	GAS	PROJECTD	1980	NO	JAN 79
8	600.0	ST	COAL	GAS	PROJECTD	1983	NO	JAN 79
GT1	14.0	GT	GAS	NONE	EXISTING	1967	NO	JUN 76
PLANT: WEBSTER								
COUNTY: HARRIS								
1	113.0	ST	GAS	OIL	EXISTING	1954	NO	JUN 75
2	113.0	ST	GAS	OIL	EXISTING	1954	NO	JUN 75
3	389.0	ST	GAS	NONE	EXISTING	1964	NO	JUN 75
GT1	14.0	GT	GAS	NONE	EXISTING	1967	NO	JUN 76
PLANT: ALLENS CREEK								
COUNTY: AUSTIN								
1	1200.0	NB	URAN	NONE	PROJECTD	1987	NO	DEC 79
2	1200.0	NB	URAN	NONE	POSTPONE		NO	FEB 77
PLANT: SOUTH TEXAS								
COUNTY: MATAGORDA								
1	1250.0	NP	URAN	NONE	PROJECTD	1984	YES	DEC 79
2	1250.0	NP	URAN	NONE	PROJECTD	1986	YES	DEC 79
PLANT: UNDETERMINED								
COUNTY:								
1	750.0	ST	LIG	NONE	PROJECTD	1987	NO	DEC 79
1	750.0	ST	LIG	UNK	PROJECTD	1985	NO	DEC 79
2	750.0	ST	LIG	UNK	PROJECTD	1988	NO	DEC 79
2	750.0	ST	LIG	UNK	PROJECTD	1986	NO	DEC 79
JASPER MUN ELECTRIC UTILITY (IN)								
PLANT: CORTEZ								
COUNTY: JASPER								
1	1.0	IC	OIL	NONE	STANDBY	1941	NO	JAN 80
PLANT: PLANT NO 1								
COUNTY: JASPER								
1	0.3	IC	OIL	NONE	STANDBY	1941	NO	JAN 80

TEXAS

UNIT NUMBER	NAMEPLATE RATING-MW	UNIT TYPE	PRIMARY FUEL	ALTERNATIVE FUEL	STATUS	DATE	JOINTLY OWNED	LAST UPDATE
JASPER MUN ELECTRIC UTILITY (IN)								
PLANT: PLANT NO 1	COUNTY: JASPER							
	2	0.3	IC	OIL	NONE	STANDBY	1946	NO JAN 80
	3	0.9	IC	OIL	NONE	STANDBY	1948	NO JAN 80
	4	1.3	IC	OIL	NONE	STANDBY	1954	NO JAN 80
	5	1.4	IC	OIL	NONE	STANDBY	1957	NO JAN 80
LOWER COLORADO RIVER AUTHORITY								
PLANT: AUSTIN	COUNTY: TRAVIS							
	H1	7.0	HY	WATER	NONE	EXISTING	1940	NO JUL 76
	H2	7.0	HY	WATER	NONE	EXISTING	1940	NO JUL 76
PLANT: BUCHANAN	COUNTY: LLANO							
	H1	11.0	HY	WATER	NONE	EXISTING	1938	NO JUL 76
	H2	11.0	HY	WATER	NONE	EXISTING	1938	NO JUL 76
	H3	11.0	HY	WATER	NONE	EXISTING	1956	NO JUL 76
PLANT: COMAL	COUNTY: COMAL							
	1	30.0	ST	GAS	OIL	RETIRED		NO JUL 77
	2	30.0	ST	GAS	OIL	RETIRED		NO JUL 77
PLANT: GRANITE SHOALS	COUNTY: BURNET							
	H1	23.0	HY	WATER	NONE	EXISTING	1951	NO JUL 76
	H2	23.0	HY	WATER	NONE	EXISTING	1951	NO JUL 76
PLANT: INKS	COUNTY: BURNET							
	H1	13.0	HY	WATER	NONE	EXISTING	1938	NO JUL 76
PLANT: MARBLE FALLS	COUNTY: BURNET							
	H1	15.0	HY	WATER	NONE	EXISTING	1951	NO JUL 76
	H2	15.0	HY	WATER	NONE	EXISTING	1951	NO JUL 76
PLANT: MANSFIELD	COUNTY: TRAVIS							
	H1	23.0	HY	WATER	NONE	EXISTING	1941	NO JUL 76
	H2	23.0	HY	WATER	NONE	EXISTING	1941	NO JUL 76
	H3	23.0	HY	WATER	NONE	EXISTING	1941	NO JUL 76
PLANT: SIM GIDEON	COUNTY: BASTROP							
	1	136.0	ST	GAS	OIL	EXISTING	1965	NO JUL 76
	2	136.0	ST	GAS	OIL	EXISTING	1968	NO JUL 76
	3	390.0	ST	GAS	OIL	EXISTING	1972	NO JUL 76
PLANT: T. C. FERGUSON	COUNTY: LLANO							
	1	446.0	ST	GAS	FO2	EXISTING	1974	NO JUL 76
PLANT: SAM K SEYMOUR, JR	COUNTY: FAYETTE							
	1	600.0	ST	COAL	OIL	EXISTING	1979	YES MAR 80
	2	600.0	ST	COAL	OIL	PROJECTD	1980	YES JUL 79
	3	400.0	ST	COAL		PROJECTD	1980	NO DEC 79
PLANT: UNSITED	COUNTY:							
	P1	200.0	UN	UNK	UNK	CANCELLD		NO JAN 79
	P2	200.0	UN	UNK	UNK	CANCELLD		NO JAN 79

TEXAS

UNIT NUMBER	NAMEPLATE RATING-MW	UNIT TYPE	PRIMARY FUEL	ALTERNATIVE FUEL	STATUS	DATE	JOINTLY OWNED	LAST UPDATE
LUBBOCK, CITY OF POWER & LIGHT								
PLANT: HOLLY AVE COUNTY: LUBBOCK								
1	50.0	ST	GAS	FO2	EXISTING	1965	NO	JUN 78
2	56.3	ST	GAS	OIL	EXISTING	1978	NO	OCT 78
GT1	12.5	GT	GAS	FO2	EXISTING	1964	NO	JUN 78
GT2	18.5	GT	GAS	FO2	EXISTING	1971	NO	JUN 78
GT3	20.0	GT	GAS	FO2	EXISTING	1974	NO	JUN 78
PLANT: PLANT 1 COUNTY: LUBBOCK								
1	2.2	IC	GAS	FO2	EXISTING	1942	NO	JUN 78
2	0.9	IC	GAS	FO2	EXISTING	1929	NO	JUN 78
3	1.0	IC	GAS	FO2	EXISTING	1933	NO	JUN 78
4	1.2	IC	GAS	FO2	EXISTING	1937	NO	JUN 78
5	1.5	IC	GAS	FO2	EXISTING	1938	NO	JUN 78
6	2.3	IC	GAS	FO2	EXISTING	1939	NO	JUN 78
PLANT: PLANT 2 COUNTY: LUBBOCK								
3	7.5	ST	GAS	FO2	EXISTING	1949	NO	JUN 78
4	11.5	ST	GAS	FO2	EXISTING	1952	NO	JUN 78
5	11.5	ST	GAS	FO2	EXISTING	1953	NO	JUN 78
6	25.0	ST	GAS	FO2	EXISTING	1957	NO	JUN 78
7	25.0	ST	GAS	FO2	EXISTING	1959	NO	JUN 78
IC1	2.5	IC	GAS	FO2	EXISTING	1946	NO	JUN 78
IC2	2.5	IC	GAS	FO2	EXISTING	1947	NO	JUN 78
MEDINA ELECTRIC COOP, INC								
PLANT: PEARSALL COUNTY: FRIO								
1	25.0	ST	GAS	OIL	EXISTING	1961	NO	JUN 76
2	25.0	ST	GAS	OIL	EXISTING	1961	NO	JUN 76
3	25.0	ST	GAS	OIL	EXISTING	1961	NO	JUN 76
PLAINS CITY OF								
PLANT: PLAINS COUNTY: YOAKUM								
1	0.8	IC	GAS	NONE	RETIRED		NO	NOV 79
PRINCE WILLIAM ELECTRIC COOP								
PLANT: WHITESBORO COUNTY: GRAYSON								
1	1.3	IC	GAS	OIL	STANDBY	1959	NO	SEP 79
2	0.9	IC	OIL	GAS	STANDBY	1955	NO	SEP 79
3	0.5	IC	OIL	GAS	STANDBY	1951	NO	SEP 79
4	0.1	IC	GAS	OIL	STANDBY	1951	NO	SEP 79

TEXAS

	UNIT NUMBER	NAMEPLATE RATING-MW	UNIT TYPE	PRIMARY FUEL	ALTERNATIVE FUEL	STATUS	DATE	JOINTLY OWNED	LAST UPDATE
RED BLUFF CITY OF									
PLANT: RED BLUFF									
	COUNTY: REEVES								
	1	1.0	HY	WATER	NONE	EXISTING	1937	NO	SEP 79
	2	1.3	HY	WATER	NONE	EXISTING	1937	NO	SEP 79
ROESTOWN, CITY OF									
PLANT: ROBSTOWN									
	COUNTY: NUECES								
	1	2.0	IC	GAS	OIL	EXISTING	1952	NO	SEP 79
	2	0.7	IC	GAS	OIL	EXISTING	1950	NO	SEP 79
	3	2.5	IC	GAS	OIL	EXISTING	1958	NO	SEP 79
	4	0.5	IC	GAS	OIL	EXISTING	1940	NO	SEP 79
	5	0.5	IC	GAS	OIL	EXISTING	1940	NO	SEP 79
	6	0.9	IC	GAS	OIL	EXISTING	1948	NO	SEP 79
	7	1.0	IC	GAS	OIL	EXISTING	1955	NO	SEP 79
	8	1.0	IC	GAS	OIL	EXISTING	1957	NO	SEP 79
	9	2.6	IC	GAS	OIL	EXISTING	1962	NO	SEP 79
	10	4.1	IC	GAS	OIL	EXISTING	1967	NO	SEP 79
	11	5.0	IC	GAS	OIL	EXISTING	1972	NO	SEP 79
SAN ANTONIO PUBLIC SERVICE BD									
PLANT: LEON CREEK									
	COUNTY: BEXAR								
	1	37.5	ST	NG	F05	EXISTING	1949	NO	JUN 78
	2	37.5	ST	NG	F05	EXISTING	1951	NO	JUN 78
	3	75.0	ST	NG	F05	EXISTING	1953	NO	JUN 78
	4	113.6	ST	NG	F05	EXISTING	1959	NO	JUN 78
PLANT: MISSION ROAD									
	COUNTY: BEXAR								
	1	25.0	ST	NG	F05	EXISTING	1945	NO	JUN 78
	2	25.0	ST	NG	F05	EXISTING	1948	NO	JUN 78
	3	113.6	ST	NG	F05	EXISTING	1958	NO	JUN 78
PLANT: SOMMERS, O W									
	COUNTY: BEXAR								
	1	446.4	ST	NG	F05	EXISTING	1972	NO	JUN 78
	2	446.4	ST	NG	F05	EXISTING	1974	NO	JUN 78
PLANT: BRAUNIG, V H									
	COUNTY: BEXAR								
	1	225.3	ST	NG	F05	EXISTING	1966	NO	JUN 76
	2	251.6	ST	NG	F05	EXISTING	1968	NO	JUN 78
	3	417.0	ST	NG	F05	EXISTING	1970	NO	JUN 78
PLANT: TUTTLE, W B									
	COUNTY: BEXAR								
	1	75.0	ST	NG	F05	EXISTING	1954	NO	JUN 78
	2	113.6	ST	NG	F05	EXISTING	1956	NO	JUN 78
	3	113.6	ST	NG	F05	EXISTING	1961	NO	JUN 78
	4	191.7	ST	NG	F05	EXISTING	1963	NO	JUN 78
PLANT: DEELY, J T									
	COUNTY: BEXAR								
	1	447.0	ST	NG	F05	EXISTING	1977	NO	JUN 78
	2	447.0	ST	COAL	OIL	EXISTING	1978	NO	JAN 78
PLANT: UNDESIGNATED									
	COUNTY:								
	1	500.0	ST	LIG	UNK	PROJECTD	1989	NO	DEC 79

TEXAS

UNIT NUMBER	NAMEPLATE RATING-MW	UNIT TYPE	PRIMARY FUEL	ALTERNATIVE FUEL	STATUS	DATE	JOINTLY OWNED	LAST UPDATE
SANGER CITY OF PLANT: SANGER								
COUNTY: DENTON								
1	0.2	IC	GAS	OIL	STANDBY	1937	NO	SEP 79
2	0.2	IC	GAS	OIL	STANDBY	1939	NO	SEP 79
3	0.6	IC	GAS	OIL	STANDBY	1950	NO	SEP 79
4	0.5	IC	GAS	OIL	STANDBY	1924	NO	SEP 79
SEGUIN, CITY OF PLANT: SEGUIN								
COUNTY: GUADALUPE								
1	0.3	HY	WATER	NONE	EXISTING	1934	NO	SEP 79
IC1	0.3	IC	OIL	NONE	EXISTING	1926	NO	SEP 79
SOUTE TEXAS ELEC COOP, INC PLANT: RAYBURN, SAM								
COUNTY: VICTORIA								
1	11.0	GT	GAS	OIL	EXISTING	1963	NO	JUN 78
2	11.0	GT	GAS	OIL	EXISTING	1963	NO	JUN 78
3	25.0	ST	GAS	OIL	EXISTING	1965	NO	JUN 78
PLANT: AMISTAD								
COUNTY: VAL VERDE								
1	16.0	HY	WATER	NONE	PROJECTD	1982	NO	DEC 79
2	16.0	HY	WATER	NONE	PROJECTD	1982	NO	DEC 79
GEN & SW: SOUTHWESTERN ELEC POWER CO PLANT: KNOX LEE								
COUNTY: GREGG								
1	37.5	ST	GAS	NONE	EXISTING	1950	NO	JUN 79
2	37.5	ST	GAS	NONE	EXISTING	1950	NO	JUN 79
3	37.5	ST	GAS	NONE	EXISTING	1952	NO	JUN 79
4	73.5	ST	GAS	NONE	EXISTING	1956	NO	JUN 79
5	351.0	ST	GAS	OIL	EXISTING	1974	NO	JUN 79
PLANT: LONE STAR								
COUNTY: MORRIS								
1	50.0	ST	OIL	GAS	EXISTING	1954	NO	JUN 78
2	16.3	GT	OIL	NONE	EXISTING	1968	NO	JUN 78
3	16.3	GT	OIL	NONE	EXISTING	1968	NO	JUN 78
4	16.3	GT	OIL	NONE	EXISTING	1968	NO	JUN 78
PLANT: WILKES								
COUNTY: MARION								
1	179.5	ST	GAS	OIL	EXISTING	1964	NO	JUN 78
2	351.0	ST	GAS	NONE	EXISTING	1970	NO	JUN 78
3	351.0	ST	GAS	NONE	EXISTING	1971	NO	JUN 78
PLANT: WELSH								
COUNTY: TITUS								
1	511.0	ST	COAL	NONE	EXISTING	1977	NO	JUN 78
2	558.0	ST	COAL	NONE	PROJECTD	1980	NO	DEC 79
3	558.0	ST	COAL	NONE	PROJECTD	1982	NO	DEC 79
PLANT: PIRKEY								
COUNTY: HARRISON								
1	719.0	ST	COAL	NONE	PROJECTD	1984	NO	DEC 79
PLANT: CANTON								
COUNTY: VAN ZANDT								
1	720.0	ST	COAL	UNK	PROJECTD	1986	NO	OCT 79

TEXAS

UNIT NUMBER	NAMEPLATE RATING-MW	UNIT TYPE	PRIMARY FUEL	ALTERNATIVE FUEL	STATUS	DATE	JOINTLY OWNED	LAST UPDATE
GEN & SW: SOUTHWESTERN ELEC POWER CO								
PLANT: CANTON COUNTY: VAN ZANDT								
2	720.0	ST	COAL	UNK	PROJECTD	1988	NO	OCT 79
SOUTHWESTERN ELECTRIC SERVICE CO								
PLANT: JACKSONVILLE COUNTY: CHEROKEE								
1	1.0	ST	OIL	GAS	STANDBY	1922	NO	NOV 79
2	2.0	ST	OIL	GAS	STANDBY	1929	NO	NOV 79
3	3.0	ST	OIL	GAS	STANDBY	1940	NO	NOV 79
4	5.0	ST	OIL	GAS	STANDBY	1948	NO	NOV 79
PLANT: ROSEBUD COUNTY: FALLS								
1	0.7	IC	OIL	NONE	STANDBY	1950	NO	SEP 79
SOUTHWESTERN POWER ADM								
PLANT: RAYBURN, SAM COUNTY: JASPER								
1	26.0	HY	WATER	NONE	EXISTING	1965	NO	DEC 77
2	26.0	HY	WATER	NONE	EXISTING	1965	NO	DEC 77
PLANT: DENISON COUNTY: GRAYSON								
1	35.0	HY	WATER	NONE	EXISTING	1945	NO	DEC 77
2	35.0	HY	WATER	NONE	EXISTING	1949	NO	DEC 77
SOUTHWESTERN PUBLIC SERVICE CO								
PLANT: DENVER CITY COUNTY: YOAKUM								
2	10.0	ST	NG	NONE	STANDBY	1946	NO	JUN 78
3	20.0	ST	NG	NONE	STANDBY	1948	NO	JUN 78
4	50.0	ST	NG	OIL	EXISTING	1955	NO	JUN 78
PLANT: EAST PLANT COUNTY: POTTER								
1	5.0	ST	NG	OIL	RETIRED		NO	JUN 76
2	5.0	ST	NG	OIL	RETIRED		NO	JUN 76
3	12.5	ST	NG	OIL	EXISTING	1930	NO	JUN 78
4	12.5	ST	NG	OIL	EXISTING	1942	NO	JUN 78
5	36.0	ST	NG	OIL	EXISTING	1951	NO	JUN 78
PLANT: JONES COUNTY: LUBBOCK								
1	247.5	ST	NG	OIL	EXISTING	1971	NO	JUN 78
2	247.5	ST	GAS	OIL	EXISTING	1974	NO	JUN 78
PLANT: MOORE COUNTY COUNTY: MOORE								
2	19.2	ST	NG	NONE	EXISTING	1950	NO	JUN 78
3	49.0	ST	NG	NONE	EXISTING	1954	NO	JUN 78
PLANT: NICHOLS COUNTY: POTTER								
1	113.6	ST	NG	NONE	EXISTING	1960	NO	JUN 78
2	113.6	ST	NG	NONE	EXISTING	1962	NO	JUN 78
3	247.5	ST	NG	NONE	EXISTING	1968	NO	JUN 78
PLANT: PLANT X COUNTY: LAMB								
2	98.0	ST	NG	OIL	EXISTING	1953	NO	JUN 78

TEXAS

	UNIT NUMBER	NAMEPLATE RATING-MW	UNIT TYPE	PRIMARY FUEL	ALTERNATIVE FUEL	STATUS	DATE	JOINTLY OWNED	LAST UPDATE
SOUTHWESTERN PUBLIC SERVICE CO									
PLANT: PLANT X	COUNTY: LAMB								
	3	98.0	ST	NG	OIL	EXISTING	1955	NO	JUN 78
	4	190.0	ST	NG	OIL	EXISTING	1964	NO	JUN 78
PLANT: RIVERVIEW	COUNTY: HUTCHINSON								
	5	34.5	CA	WH	NG	EXISTING	1948	NO	JUN 78
	G6	27.0	CT	NG	NONE	EXISTING	1974	NO	JUN 78
PLANT: HARRINGTON	COUNTY: POTTER								
	1	360.0	ST	SUB	NG	EXISTING	1976	NO	JUN 78
	2	343.0	ST	COAL	GAS	EXISTING	1978	NO	OCT 78
	3	360.0	ST	COAL	NG	PROJECTD	1980	NO	DEC 79
PLANT: TOLK STATION	COUNTY: LAMB								
	1	568.0	ST	COAL	OIL	PROJECTD	1982	NO	DEC 79
	2	568.0	ST	COAL	NONE	PROJECTD	1985	NO	JUN 78
PLANT: CELANESE	COUNTY: HUTCHINSON								
	1	13.3	CW	WH	NONE	EXISTING	1965	NO	JUN 78
	2	37.0	ST	COAL	UNK	EXISTING	1979	NO	JAN 80
PLANT: PLANT 66	COUNTY: LAMB								
	1	16.3	GT	NG	NONE	EXISTING	1966	NO	JUN 79
	2	32.6	GT	NG	NONE	EXISTING	1966	NO	JUN 78
PLANT: ROBERTS COUNTY	COUNTY: ROBERTS								
	1	675.0	ST	COAL	NONE	PROJECTD	1987	NO	JUL 79
TEXAS A & M UNIV									
PLANT: COLLEGE STATION	COUNTY: BRAZOS								
	1	3.0	ST	GAS	OIL	EXISTING	1946	NO	NOV 79
	2	1.0	ST	GAS	OIL	EXISTING	1936	NO	NOV 79
	3	5.0	ST	GAS	OIL	EXISTING	1958	NO	NOV 79
	4	12.5	ST	GAS	OIL	EXISTING	1965	NO	NOV 79
	GT1	14.9	GT	GAS	OIL	EXISTING	1972	NO	NOV 79
TEXAS UTIL: TEXAS ELEC SERVICE CO									
PLANT: EAGLE MOUNTAIN	COUNTY: TARRANT								
	1	123.0	ST	NG	NONE	EXISTING	1954	NO	JUN 78
	2	188.0	ST	NG	NONE	EXISTING	1956	NO	JUN 78
	3	396.0	ST	NG	NONE	EXISTING	1971	NO	JUN 78
PLANT: GRAHAM	COUNTY: YOUNG								
	1	248.0	ST	NG	NONE	EXISTING	1960	NO	JUN 78
	2	387.0	ST	NG	NONE	EXISTING	1969	NO	JUN 78
PLANT: HANDLEY	COUNTY: TARRANT								
	1	44.0	ST	NG	NONE	EXISTING	1948	NO	JUN 78
	2	75.0	ST	NG	NONE	EXISTING	1950	NO	JUN 78
	3	405.0	ST	NG	NONE	EXISTING	1963	NO	JUN 78
	4	455.0	ST	NG	NONE	EXISTING	1976	NO	JUN 78
	5	455.0	ST	GAS	OIL	EXISTING	1977	NO	OCT 78

TEXAS

UNIT NAME	PLATE NUMBER	RATING-MW	UNIT TYPE	PRIMARY FUEL	ALTERNATIVE FUEL	STATUS	DATE	JOINTLY OWNED	LAST UPDATE
TEXAS UTIL:TEXAS ELEC SERVICE CO									
PLANT: MORGAN CREEK	COUNTY: MITCHELL								
	1	18.0	ST	GAS	FO6	RETIRED	1976	NO	FEB 77
	2	18.0	ST	NG	NONE	EXISTING	1950	NO	JUN 78
	3	46.0	ST	NG	NONE	EXISTING	1952	NO	JUN 78
	4	75.0	ST	NG	NONE	EXISTING	1954	NO	JUN 78
	5	170.0	ST	NG	NONE	EXISTING	1959	NO	JUN 78
	6	518.0	ST	NG	NONE	EXISTING	1966	NO	JUN 78
PLANT: NORTH MAIN	COUNTY: TARRANT								
	0	20.0	ST	NG	NONE	EXISTING	1922	NO	JUN 78
	1	15.0	ST	NG	NONE	EXISTING	1919	NO	JUN 78
	4	81.0	ST	NG	NONE	EXISTING	1952	NO	JUN 78
PLANT: PERMIAN BASIN	COUNTY: WARD								
	1	13.0	ST	NG	NONE	EXISTING	1948	NO	JUN 78
	2	13.0	ST	NG	NONE	EXISTING	1948	NO	JUN 78
	3	13.0	ST	NG	NONE	EXISTING	1949	NO	JUN 78
	4	13.0	ST	NG	NONE	EXISTING	1949	NO	JUN 78
	5	115.0	ST	NG	NONE	EXISTING	1958	NO	JUN 78
	6	536.0	ST	NG	NONE	EXISTING	1973	NO	JUN 78
PLANT: WICHITA FALLS	COUNTY: WICHITA								
	6	13.0	ST	NG	NONE	EXISTING	1949	NO	JUN 78
	7	13.0	ST	NG	NONE	EXISTING	1949	NO	JUN 78
TEXAS UTIL:TEXAS POWER & LIGHT CO									
PLANT: BIG BROWN	COUNTY: FREESTONE								
	1	593.0	ST	LIG	NONE	EXISTING	1971	YES	OCT 77
	2	593.0	ST	LIG	NONE	EXISTING	1972	YES	OCT 77
PLANT: BROWNWOOD	COUNTY: BROWN								
	4	2.5	IC	FO2	NONE	RETIRED	1978	NO	OCT 77
	5	2.5	IC	FO2	NONE	RETIRED	1978	NO	OCT 77
PLANT: CLARKESVILLE	COUNTY: RED RIVER								
	1	1.0	IC	GAS	NONE	RETIRED	1977	NO	JUL 77
PLANT: COLLIN	COUNTY: COLLIN								
	1	156.0	ST	NG	OIL	EXISTING	1955	NO	OCT 77
PLANT: GAINSVILLE	COUNTY: COOKE								
	1	4.0	GT	NG	FO2	RETIRED	1977	NO	OCT 77
	2	1.0	IC	MUL	NONE	RETIRED	1977	NO	OCT 77
PLANT: LAKE CREEK	COUNTY: MCLENNAN								
	1	80.0	ST	NG	OIL	EXISTING	1953	NO	OCT 77
	2	236.0	ST	NG	OIL	EXISTING	1959	NO	OCT 77
PLANT: RIVER CREST	COUNTY: RED RIVER								
	1	113.0	ST	NG	OIL	EXISTING	1954	NO	OCT 77
PLANT: STRYKER CREEK	COUNTY: CHEROKEE								
	1	177.0	ST	NG	OIL	EXISTING	1958	NO	OCT 77
	2	527.0	ST	NG	OIL	EXISTING	1965	NO	OCT 77
PLANT: TRADINGHOUSE CREEK	COUNTY: MCLENNAN								
	1	581.0	ST	NG	OIL	EXISTING	1970	NO	OCT 77

TEXAS

UNIT NUMBER	NAMEPLATE RATING-MW	UNIT TYPE	PRIMARY FUEL	ALTERNATIVE FUEL	STATUS	DATE	JOINTLY OWNED	LAST UPDATE		
TEXAS UTIL: TEXAS POWER & LIGHT CO										
PLANT: TRADINGHOUSE CREEK	COUNTY: MCLENNAN	2	799.0	ST	NG	OIL	EXISTING	1972	NO	OCT 77
PLANT: TRINIDAD	COUNTY: HENDERSON	1	20.0	ST	NG	OIL	RETIRED	1977	NO	OCT 77
		2	20.0	ST	NG	OIL	RETIRED	1977	NO	OCT 77
		3	35.0	ST	NG	OIL	RETIRED	1977	NO	OCT 77
		4	29.0	ST	NG	OIL	RETIRED	1977	NO	OCT 77
		5	69.0	ST	NG	OIL	EXISTING	1949	NO	OCT 77
		6	239.0	ST	NG	OIL	EXISTING	1965	NO	OCT 77
PLANT: VALLEY	COUNTY: FANNIN	1	199.0	ST	NG	OIL	EXISTING	1962	NO	OCT 77
		2	581.0	ST	NG	OIL	EXISTING	1967	NO	OCT 77
		3	396.0	ST	NG	NONE	EXISTING	1971	NO	OCT 77
PLANT: COMANCHE PEAK	COUNTY: SOMERVELL	1	1215.0	NB	URAN	NONE	PROJECTD	1981	YES	DEC 79
		2	1215.0	NB	URAN	NONE	PROJECTD	1983	YES	DEC 79
PLANT: MARTIN LAKE	COUNTY: RUSK	1	793.0	ST	LIG	NONE	EXISTING	1977	YES	OCT 77
		2	793.0	ST	LIG	NONE	EXISTING	1978	YES	OCT 78
		3	793.0	ST	LIG	NONE	EXISTING	1979	YES	JAN 80
		4	793.0	ST	LIG	NONE	PROJECTD	1985	YES	JUL 79
PLANT: MONTICELLO	COUNTY: TITUS	1	593.0	ST	LIG	NONE	EXISTING	1974	YES	OCT 77
		2	593.0	ST	LIG	NONE	EXISTING	1975	YES	OCT 77
		3	793.3	ST	LIG	NGNE	EXISTING	1978	YES	OCT 78
PLANT: FOREST GROVE	COUNTY: HENDERSON	1	793.0	ST	LIG	NONE	PROJECTD	1984	YES	JAN 79
PLANT: TWIN OAK	COUNTY: ROBERTSON	1	793.0	ST	LIG	NONE	PROJECTD	1984	YES	DEC 79
		2	793.0	ST	LIG	NONE	PROJECTD	1986	YES	DEC 79
PLANT: SANDOW	COUNTY: MILAM	4	591.0	ST	COAL		PROJECTD	1981	NO	DEC 79
PLANT: DE CORDOVA	COUNTY: HOOD	1	799.0	ST	NG	OIL	EXISTING	1975	NO	OCT 77
PLANT: UNSITED	COUNTY:	P1	400.0	ST	LIG	NONE	CANCELLED		NO	DEC 77
		P2	750.0	ST	LIG	NONE	CANCELLED		NO	DEC 77
TULIA LIGHT & POWER PLANT										
PLANT: TULIA	COUNTY: SWISHER	1	0.4	IC	GAS	OIL	EXISTING	1949	NO	SEP 79
		2	0.4	IC	GAS	OIL	EXISTING	1949	NO	SEP 79
		3	0.5	IC	GAS	OIL	EXISTING	1946	NO	SEP 79
		4	0.4	IC	GAS	OIL	EXISTING	1929	NO	SEP 79
		5	1.0	IC	GAS	OIL	EXISTING	1953	NO	SEP 79

TEXAS

UNIT NUMBER	NAMEPLATE RATING-MW	UNIT TYPE	PRIMARY FUEL	ALTERNATIVE FUEL	STATUS	DATE	JOINTLY OWNED	LAST UPDATE
TULIA LIGHT & POWER PLANT								
PLANT: TULIA COUNTY: SWISHER								
6	1.1	IC	GAS	OIL	EXISTING	1937	NO	SEP 79
7	1.1	IC	GAS	OIL	EXISTING	1957	NO	SEP 79
9	1.8	IC	GAS	OIL	EXISTING	1963	NO	SEP 79
10	1.7	IC	GAS	OIL	EXISTING	1971	NO	SEP 79
11	4.8	IC	GAS	OIL	EXISTING	1974	NO	SEP 79
USBR RIO GRANDE-FALCON PROJECT								
PLANT: FALCON COUNTY: STARR								
1	10.5	HY	WATER	NONE	EXISTING	1954	NO	OCT 77
2	10.5	HY	WATER	NONE	EXISTING	1954	NO	OCT 77
3	10.5	HY	WATER	NONE	EXISTING	1954	NO	OCT 77
VERNON, CITY OF (TX)								
PLANT: VERNON COUNTY: WILBARGER								
1	2.5	IC	GAS	OIL	EXISTING	1963	NO	OCT 79
2	1.4	IC	GAS	OIL	EXISTING	1952	NO	OCT 79
3	1.6	IC	GAS	OIL	EXISTING	1959	NO	OCT 79
4	4.1	IC	GAS	OIL	EXISTING	1968	NO	OCT 79
5	0.4	IC	GAS	OIL	EXISTING	1941	NO	OCT 79
6	1.1	IC	GAS	OIL	EXISTING	1947	NO	OCT 79
7	1.4	IC	GAS	OIL	EXISTING	1947	NO	OCT 79
WEATHERFORD CITY OF								
PLANT: WEATHERFORD COUNTY: PARKER								
1	0.3	IC	OIL	GAS	STANDBY	1940	NO	OCT 79
2	0.3	IC	OIL	GAS	STANDBY	1940	NO	OCT 79
3	0.3	IC	OIL	GAS	STANDBY	1940	NO	OCT 79
4	0.8	IC	OIL	GAS	STANDBY	1948	NO	OCT 79
5	0.8	IC	OIL	GAS	STANDBY	1948	NO	OCT 79
6	1.4	IC	OIL	GAS	STANDBY	1953	NO	OCT 79
7	1.4	IC	OIL	GAS	STANDBY	1953	NO	OCT 79
8	1.4	IC	OIL	GAS	STANDBY	1953	NO	OCT 79
CEN & SW:WEST TEXAS UTILITIES CO								
PLANT: ABILENE COUNTY: TAYLOR								
3	7.5	ST	GAS	OIL	EXISTING	1948	NO	OCT 77
4	19.0	ST	GAS	OIL	EXISTING	1949	NO	OCT 77
PLANT: CONCHO COUNTY: TOM GREEN								
3	15.0	ST	GAS	OIL	EXISTING	1930	NO	OCT 77
4	38.0	ST	GAS	OIL	EXISTING	1953	NO	OCT 77
PLANT: FT STOCKTON COUNTY: PECOS								
2	6.3	GT	GAS	NONE	EXISTING	1959	NO	SEP 79

TEXAS

UNIT NUMBER	NAMEPLATE RATING-MW	UNIT TYPE	PRIMARY FUEL	ALTERNATIVE FUEL	STATUS	DATE	JOINTLY OWNED	LAST UPDATE
CEN & SW:WEST TEXAS UTILITIES CO								
PLANT: LAKE PAULINE	COUNTY: HARDEMAN							
	1	19.0	ST	GAS	OIL	EXISTING	NO	OCT 77
	2	20.0	ST	GAS	OIL	EXISTING	NO	OCT 77
PLANT: MARFA	COUNTY: MOTLEY							
	1	2.7	IC	OIL	NONE	EXISTING	NO	JAN 80
PLANT: OAK CREEK	COUNTY: COKE							
	1	75.0	ST	GAS	OIL	EXISTING	NO	OCT 77
PLANT: PAINT CREEK	COUNTY: HASKELL							
	1	30.0	ST	GAS	OIL	EXISTING	NO	OCT 77
	2	33.0	ST	GAS	OIL	EXISTING	NO	OCT 77
	3	50.0	ST	GAS	OIL	EXISTING	NO	OCT 77
	4	105.0	ST	GAS	OIL	EXISTING	NO	OCT 77
PLANT: PRESIDIO	COUNTY: PRESIDIO							
	1	0.2	IC	OIL	NONE	EXISTING	NO	SEP 79
	2	0.2	IC	OIL	NONE	EXISTING	NO	SEP 79
	3	0.4	IC	OIL	NONE	EXISTING	NO	SEP 79
	5	1.1	IC	OIL	NONE	EXISTING	NO	SEP 79
	6	1.1	IC	OIL	NONE	EXISTING	NO	SEP 79
PLANT: RIO PECOS	COUNTY: CROCKETT							
	5	33.0	ST	GAS	OIL	EXISTING	NO	OCT 77
	6	88.0	ST	GAS	OIL	EXISTING	NO	OCT 77
	GT4	5.0	CT	GAS	NONE	EXISTING	NO	OCT 77
PLANT: SAN ANGELO	COUNTY: TOM GREEN							
	2	85.0	ST	GAS	OIL	EXISTING	NO	OCT 77
	GT1	25.0	CT	GAS	NONE	EXISTING	NO	OCT 77
PLANT: FORT PHANTOM	COUNTY: TAYLOR							
	1	157.0	ST	GAS	OIL	EXISTING	NO	OCT 77
	2	190.0	ST	GAS	OIL	EXISTING	NO	OCT 77
PLANT: MATADOR	COUNTY: MOTLEY							
	1	1.0	IC	OIL	NONE	EXISTING	NO	JAN 80
PLANT: DIVERSION/KEMP	COUNTY:							
	1	640.0	ST	COAL	UNK	PROJECTD	YES	JAN 79
	P1	250.0	ST	UNK	UNK	CANCELLED	NO	JUN 78
	P2	250.0	UN	UNK	UNK	CANCELLED	NO	JUN 78
U S CORPS OF ENGINEERS-WHITNEY DAM								
PLANT: WHITNEY	COUNTY: BOSQUE							
	1	15.0	HY	WATER	NONE	EXISTING	NO	OCT 77
	2	15.0	HY	WATER	NONE	EXISTING	NO	OCT 77
TEXAS POWER POOL, INC								
PLANT: GIBBONS CREEK	COUNTY:							
	1	460.0	ST	LIG	NONE	PROJECTD	NO	DEC 77
	2	460.0	ST	LIG	NONE	CANCELLED	NO	DEC 77

TEXAS

	UNIT NUMBER	NAMEPLATE RATING-MW	UNIT TYPE	PRIMARY FUEL	ALTERNATIVE FUEL	STATUS	DATE	JOINTLY OWNED	LAST UPDATE
TEXAS POWER POOL, INC PLANT: GIBBONS CREEK	3	460.0	ST	LIG	NONE	CANCELLED		NO	DEC 77
SAN MIGUEL ELECTRIC COOP PLANT: SAN MIGUEL	1	409.0	ST	LIG	NONE	PROJECTD	1980	YES	JUL 79
SABINE RIVER AUTH OF LA AND TX PLANT: TOLEDO BEND	1	40.5	HY	WATER	NONE	EXISTING	1967	NO	APR 79
	2	40.5	HY	WATER	NONE	EXISTING	1968	NO	APR 79
UTAH									
BEAVER CITY CORPORATION PLANT: BEAVER UPPER	1	1.0	HY	WATER	NONE	EXISTING	1942	NO	JUN 77
PLANT: BEAVER LOWER	2	1.0	HY	WATER	NONE	EXISTING	1914	NO	JUN 77
BOUNTIFUL CITY LIGHT & POWER PLANT: BOUNTIFUL	1	0.4	IC	NG	OIL	EXISTING	1939	NO	JAN 80
	2	0.3	IC	NG	OIL	EXISTING	1959	NO	JAN 80
	3	1.3	IC	NG	OIL	EXISTING	1959	NO	JAN 80
	4	1.0	IC	NG	OIL	EXISTING	1955	NO	JAN 80
	5	1.0	IC	NG	OIL	EXISTING	1955	NO	JAN 80
	6	2.0	IC	NG	OIL	EXISTING	1961	NO	JAN 80
	7	0.2	IC	NG	OIL	EXISTING	1936	NO	JAN 80
	8	1.2	IC	NG	OIL	EXISTING	1958	NO	JAN 80
BRIGHAM CITY CORPORATION PLANT: BRIGHAM CITY	3	1.0	HY	WATER	NONE	EXISTING	1961	NO	JUN 77
	1&2	1.0	HY	WATER	NONE	EXISTING	1921	NO	JUN 77
PLANT: BRIGHAM 2	1	0.6	HY	WATER	NONE	STANDBY	1921	NO	JAN 80
	2	0.6	HY	WATER	NONE	STANDBY	1921	NO	JAN 80
	3	0.6	HY	WATER	NONE	STANDBY	1921	NO	JAN 80

UTAH

UNIT NAMEPLATE	UNIT NUMBER	PRIMARY RATING-MW	UNIT TYPE	PRIMARY FUEL	ALTERNATIVE FUEL	STATUS	DATE	JOINTLY OWNED	LAST UPDATE
CALIFORNIA-PACIFIC UTILITIES CO PLANT: NO. 4	COUNTY: UTAH 1	1.0	HY	WATER	NONE	EXISTING	1963	NO	JUN 79
DEXTER HYDRO ELEC CORP PLANT: PYRITES	COUNTY: 1	1.2	HY	WATER	NONE	EXISTING	1948	NO	JAN 80
EPHRAIM CITY CORPORATION PLANT: NO 1	COUNTY: SANPETE 1	0.1	HY	WATER	NONE	STANDBY	1906	NO	JAN 80
FAIRVIEW MUN ELECTRIC PLANT PLANT: LOWER	COUNTY: SANPETE 1	0.1	HY	WATER	NONE	STANDBY	1909	NO	JAN 80
	IC2	0.5	IC	OIL	NONE	STANDBY	1939	NO	JAN 80
PLANT: UPPER	COUNTY: SANPETE 1	0.1	HY	WATER	NONE	EXISTING	1947	NO	JAN 80
GARKANE POWER ASSN. INC PLANT: BOULDER	COUNTY: GARFIELD 1	1.0	HY	WATER	NONE	EXISTING	1958	NO	FEB 76
	2	1.0	HY	WATER	NONE	EXISTING	1958	NO	FEB 76
	3	1.0	HY	WATER	NONE	EXISTING	1961	NO	FEB 76
PLANT: TORREY	COUNTY: 1	1.0	IC	UNK	UNK	RETIRED	1974	NO	JUL 77
	2	1.0	IC	UNK	UNK	RETIRED	1974	NO	JUL 77
HEBER LIGHT & POWER PLANT PLANT: SNAKE CREEK	COUNTY: WASATCH 1	1.0	HY	WATER	NONE	EXISTING	1949	NO	JUN 77
HYRUM CITY CORPORATION PLANT: HYRUM	COUNTY: CACHE 1	1.0	HY	WATER	NONE	EXISTING	1929	NO	JUN 77
LOGAN CITY MUNICIPAL ELECT LGHT PLT PLANT: LOGAN	COUNTY: CACHE 1	0.7	HY	WATER	NONE	EXISTING	1923	NO	JAN 80
	2	0.7	HY	WATER	NONE	EXISTING	1923	NO	JAN 80

UTAH

UNIT NUMBER	NAMEPLATE RATING-MW	UNIT TYPE	PRIMARY FUEL	ALTERNATIVE FUEL	STATUS	DATE	JOINTLY OWNED	LAST UPDATE
LOGAN CITY MUNICIPAL ELECT LGHT PLT								
PLANT: LOGAN COUNTY: CACHE								
	IC3	0.8	IC	OIL	NONE	EXISTING	1927	NO JAN 80
	IC4	0.8	IC	OIL	NONE	EXISTING	1927	NO JAN 80
	IC5	1.3	IC	OIL	NONE	EXISTING	1935	NO JAN 80
	IC6	2.5	IC	OIL	NONE	EXISTING	1937	NO JAN 80
	IC7	2.3	IC	OIL	NONE	EXISTING	1947	NO JAN 80
LOS ANGELES DEPT OF WATER AND POWER								
PLANT: INTERMOUNTAIN COUNTY: MILLARD								
	1	820.0	ST	COAL	NONE	PROJECTD	1987	YES JAN 79
	2	820.0	ST	COAL	NONE	PROJECTD	1988	YES JAN 79
	3	820.0	ST	COAL		PROJECTD	1989	YES JAN 79
	4	820.0	ST	COAL		PROJECTD	1990	YES DEC 79
MANTI CITY CORP LIGHT & POWER DEPT								
PLANT: MANTI COUNTY: SANPETE								
	1	0.1	HY	WATER	NONE	EXISTING	1920	NO JAN 80
	2	0.6	HY	WATER	NONE	EXISTING	1939	NO JAN 80
MONROE POWER AND LIGHT DEPT								
PLANT: LOWER COUNTY: SEVIER								
	1	0.1	HY	WATER	NONE	EXISTING	1928	NO JAN 80
MOON LAKE ELECTRIC ASSN. INC								
PLANT: ALTAMOUNT COUNTY: DUCHESNE								
	1	1.0	IC	OIL	NONE	RETIRED		NO JUL 77
PLANT: Uintah COUNTY: DUCHESNE								
	1	0.6	HY	WATER	NONE	EXISTING	1919	NO JUN 78
	2	1.0	HY	WATER	NONE	EXISTING	1940	NO JUN 78
PLANT: YELLOWSTONE COUNTY: DUCHESNE								
	1	0.3	HY	WATER	NONE	EXISTING	1941	NO JUN 78
	2	0.3	HY	WATER	NONE	EXISTING	1941	NO JUN 78
	3	0.3	HY	WATER	NONE	EXISTING	1941	NO JUN 78
MOUNT PLEASANT MUNICIPAL (UT)								
PLANT: MONROE UPR COUNTY: SEVIER								
	1	0.1	HY	WATER	NONE	EXISTING	1930	NO JAN 80
PLANT: LOWER COUNTY: SANPETE								
	1	0.2	HY	WATER	NONE	EXISTING	1913	NO JAN 80
PLANT: UPPER COUNTY: SANPETE								
	1	5.0	HY	WATER	NONE	EXISTING	1931	NO JAN 80

UTAH

	UNIT NUMBER	NAMEPLATE RATING-MW	UNIT TYPE	PRIMARY FUEL	ALTERNATIVE FUEL	STATUS	DATE	JOINTLY OWNED	LAST UPDATE
MURRAY CITY CORPORATION									
PLANT: DIESEL	COUNTY: SALT LAKE								
	2	0.5	IC	FO2	UNK	SHUTDOWN	1937	NO	JUN 78
	3	2.2	IC	NG	FO2	EXISTING	1952	NO	JUN 78
	4	1.0	IC	NG	FO2	EXISTING	1948	NO	JUN 78
	5	1.0	IC	NG	FO2	EXISTING	1948	NO	JUN 78
	6	3.0	IC	NG	FO2	EXISTING	1958	NO	JUN 78
PLANT: LITTLE COTTONWOOD	COUNTY: SALT LAKE								
	1&2	1.0	HY	WATER	NONE	EXISTING	1932	NO	JUN 78
NEVADA POWER COMPANY									
PLANT: ST. GEORGE (WARNER)	COUNTY: WASHINGTON								
	1	250.0	ST	COAL	FO6	PROJECTD	1984	YES	DEC 79
	2	250.0	ST	COAL	FO6	PROJECTD	1985	YES	DEC 79
PAROWAN CITY CORPORATION									
PLANT: CENTER CREEK	COUNTY: IRON								
	1	1.0	HY	WATER	NONE	EXISTING	1951	NO	JUN 77
PLANT: PARAGONAH	COUNTY: IRON								
	1	1.0	HY	WATER	NONE	EXISTING	1955	NO	JUN 77
PROVO CITY CORPORATION DEPT OF UTIL									
PLANT: PROVO	COUNTY: WASATCH								
	1	14.0	ST	BIT	GIL	EXISTING	1976	NO	JAN 80
SPRINGVILLE MUNICIPAL CORPORATION									
PLANT: BARTHOLOMEW	COUNTY: UTAH								
	1	5.2	HY	WATER	NONE	EXISTING	1948	NO	JUN 78
PLANT: HOBBLE CREEK	COUNTY: UTAH								
	1	3.0	HY	WATER	NONE	EXISTING	1950	NO	JUN 78
PLANT: SPRING CREEK	COUNTY: UTAH								
	1	1.0	HY	WATER	NONE	EXISTING	1930	NO	JUN 78
ST GEORGE CITY CORP UTIL COMMISSION									
PLANT: ST. GEORGE	COUNTY: WASHINGTON								
	1	0.3	IC	OIL	GAS	EXISTING	1942	NO	JAN 80
	2	1.2	IC	OIL	GAS	EXISTING	1947	NO	JAN 80
	3	1.3	IC	OIL	GAS	EXISTING	1949	NO	JAN 80
	4	1.2	IC	OIL	GAS	EXISTING	1952	NO	JAN 80
	5	2.7	IC	OIL	GAS	EXISTING	1956	NO	JAN 80

UTAH

	UNIT NUMBER	NAMEPLATE RATING-MW	UNIT TYPE	PRIMARY FUEL	ALTERNATIVE FUEL	STATUS	DATE	JOINTLY OWNED	LAST UPDATE
STRAWBERRY WATER USERS ASSOC									
PLANT: SPANISH FORK	COUNTY: UTAH								
	1	0.3	HY	WATER	NONE	EXISTING	1908	NO	JUN 77
	2	0.3	HY	WATER	NONE	EXISTING	1908	NO	JUN 77
	3	0.3	HY	WATER	NONE	EXISTING	1937	NO	JUN 77
PLANT: PAYSON	COUNTY: UTAH								
	1	1.0	HY	WATER	NONE	EXISTING	1941	NO	JUN 77
USBR COLORADO RIVER STORAGE PROJECT									
PLANT: DYNE	COUNTY: UTAH								
	1	33.0	HY	WATER	NONE	PROJECTD	1983	NO	FEB 79
PLANT: SIXTH WATER	COUNTY: UTAH								
	1	45.0	HY	WATER	NONE	PROJECTD	1983	NO	FEB 79
	2	45.0	HY	WATER	NONE	PROJECTD	1983	NO	FEB 79
PLANT: SYAR	COUNTY: UTAH								
	1	10.5	HY	WATER	NONE	PROJECTD	1983	NO	FEB 79
UTAH POWER & LIGHT COMPANY									
PLANT: AMERICAN FORK	COUNTY: UTAH								
	1	1.0	HY	WATER	NONE	EXISTING	1954	NO	MAR 76
PLANT: BEAVER LOWER	COUNTY: BEAVER								
	1	1.0	HY	WATER	NONE	RETIRED	1974	NO	JUN 77
	2	1.0	HY	WATER	NONE	RETIRED	1974	NO	JUN 77
PLANT: BEAVER UPPER	COUNTY: BEAVER								
	N	1.0	HY	WATER	NONE	EXISTING	1907	NO	JUN 76
	S	1.0	HY	WATER	NONE	EXISTING	1907	NO	JUN 76
PLANT: CARBON	COUNTY: CARBON								
	1	75.0	ST	COAL	NONE	EXISTING	1954	NO	JUN 76
	2	114.0	ST	COAL	NONE	EXISTING	1957	NO	JUN 76
PLANT: CUTLER	COUNTY: BOX ELDER								
	1	15.0	HY	WATER	NONE	EXISTING	1927	NO	JUN 76
	2	15.0	HY	WATER	NONE	EXISTING	1927	NO	JUN 76
PLANT: FTN GREEN	COUNTY: SANPETE								
	1	1.0	HY	WATER	NONE	EXISTING	1922	NO	MAR 76
	2	1.0	HY	WATER	NONE	EXISTING	1922	NO	MAR 76
PLANT: GADSBY	COUNTY: SALT LAKE								
	1	69.0	ST	COAL	MUL	EXISTING	1951	NO	JUN 76
	2	69.0	ST	COAL	GAS	EXISTING	1952	NO	JUN 76
	3	114.0	ST	COAL	GAS	EXISTING	1955	NO	JUN 76
PLANT: GRANITE	COUNTY: SALT LAKE								
	1	1.0	HY	WATER	NONE	EXISTING	1996	NO	MAR 76
	2	1.0	HY	WATER	NONE	EXISTING	1996	NO	MAR 76
PLANT: HALE	COUNTY: UTAH								
	1	15.0	ST	COAL	GAS	EXISTING	1936	NO	JUN 76
	2	45.0	ST	COAL	GAS	EXISTING	1950	NO	JUN 76

UTAH

	UNIT NUMBER	NAMEPLATE RATING-MW	UNIT TYPE	PRIMARY FUEL	ALTERNATIVE FUEL	STATUS	DATE	JOINTLY OWNED	LAST UPDATE
UTAH POWER & LIGHT COMPANY									
PLANT: JORDAN	COUNTY: SALT LAKE								
	3	25.0	ST	OIL	NONE	EXISTING	1925	NO	JUN 76
PLANT: LOGAN	COUNTY: CACHE								
	1	1.0	HY	WATER	NONE	RETIRED	1970	NO	OCT 76
PLANT: OLMSTEAD	COUNTY: UTAH								
	1	2.0	HY	WATER	NONE	EXISTING	1904	NO	JUN 76
	2	2.0	HY	WATER	NONE	EXISTING	1904	NO	JUN 76
	3	2.0	HY	WATER	NONE	EXISTING	1904	NO	JUN 76
	4	6.0	HY	WATER	NONE	EXISTING	1922	NO	JUN 76
PLANT: PIONEER	COUNTY: WEBER								
	1	3.0	HY	WATER	NONE	EXISTING	1914	NO	JUN 76
	2	3.0	HY	WATER	NONE	EXISTING	1914	NO	JUN 76
PLANT: RIVERDALE	COUNTY: WEBER								
	1	3.0	HY	WATER	NONE	RETIRED	1973	NO	JUN 77
	2	2.0	HY	WATER	NONE	RETIRED	1973	NO	JUN 77
PLANT: SNAKE CREEK	COUNTY: WASATCH								
	1	1.0	HY	WATER	NONE	EXISTING	1910	NO	MAR 76
	2	1.0	HY	WATER	NONE	EXISTING	1910	NO	MAR 76
PLANT: STAIRS	COUNTY: SALT LAKE								
	3	1.0	HY	WATER	NONE	EXISTING	1914	NO	MAR 76
PLANT: SWAN CREEK	COUNTY: RICH								
	1	1.0	HY	WATER	NONE	RETIRED	1970	NO	MAR 76
PLANT: WEBER	COUNTY: WEBER								
	1	3.0	HY	WATER	NONE	EXISTING	1949	NO	JUN 76
PLANT: HUNTER (EMERY)	COUNTY: WEBER								
	1	446.0	ST	COAL	NONE	EXISTING	1978	NO	JAN 79
	2	400.0	ST	COAL	NONE	PROJECTD	1980	NO	DEC 79
	3	400.0	ST	COAL	NONE	PROJECTD	1983	NO	JAN 79
	4	400.0	ST	COAL	NONE	PROJECTD	1985	NO	JAN 79
PLANT: LITTLE MOUNTAIN	COUNTY: WEBER								
	1	16.0	GT	NG	OIL	EXISTING	1971	NO	JUL 77
PLANT: HUNTINGTON CANYON	COUNTY: EMERY								
	1	446.4	ST	COAL	OIL	EXISTING	1977	NO	NOV 78
	2	446.4	ST	COAL	OIL	EXISTING	1974	NO	NOV 78
WEBER BASIN WATER CONSERVANCY DIST									
PLANT: GATEWAY	COUNTY: MORGAN								
	1	2.0	HY	WATER	NONE	EXISTING	1958	NO	JUN 77
	2	2.0	HY	WATER	NONE	EXISTING	1958	NO	JUN 77
PLANT: WANSHIP	COUNTY: SUMMIT								
	1	1.0	HY	WATER	NONE	EXISTING	1958	NO	JUN 77

UTAH

UNIT NUMBER	NAMEPLATE RATING-MW	UNIT TYPE	PRIMARY FUEL	ALTERNATIVE FUEL	STATUS	DATE	JOINTLY OWNED	LAST UPDATE
BUREAU OF RECLAMATION								
PLANT: DEER CREEK COUNTY: WASATCH								
	1	2.0	HY	WATER	NONE	EXISTING	1958	NO FEB 76
	2	2.0	HY	WATER	NONE	EXISTING	1958	NO FEB 76
PLANT: FLAMING GORGE COUNTY: UINTAH								
	1	36.0	HY	WATER	NONE	EXISTING	1963	NO JAN 76
	2	36.0	HY	WATER	NONE	EXISTING	1963	NO OCT 76
	3	36.0	HY	WATER	NONE	EXISTING	1963	NO OCT 74
UTAH ST. AGRICULTURAL COLLEGE								
PLANT: LOGAN COUNTY: WAYNE								
	1	0.4	HY	WATER	NONE	EXISTING	1956	NO JUN 79
DESRET GENERATING & TRANSMISSION								
PLANT: MOONLAKE COUNTY: UINTAH								
	3 2	360.0	ST	COAL	UNK	PROJECTD	1997	NO FEB 79
PLANT: MOONLAKE COUNTY: UINTAH								
	1	360.0	ST	COAL	UNK	PROJECTD	1985	NO FEB 79
OBRIEN RESOURCES CORPORATION								
PLANT: GEOTHERMAL COUNTY: BEAVER								
	1	55.0	GE	GST		PROJECTD	1982	NO MAR 78
CALI PAC UTILS CO-CEDAR CITY								
PLANT: CEDAR COUNTY: IRON								
	2	0.7	IC	FO2	FO4	EXISTING	1947	NO JUN 78
	3	1.0	IC	FO2	FO4	EXISTING	1946	NO JUN 78
	4	1.0	IC	FO2	FO4	EXISTING	1946	NO JUN 78
	7	1.0	IC	FO2	FO4	EXISTING	1949	NO JUN 78
	1&2	7.5	ST	COAL	UNK	EXISTING	1945	NO JUN 78
	5&6	0.7	IC	FO2	FO4	EXISTING	1938	NO JUN 78
PLANT: HYDRO NO. 1 COUNTY: WASHINGTON								
	1	0.8	HY	WATER	NONE	EXISTING	1917	NO JUN 78
PLANT: HYDRO NO. 2 COUNTY: WASHINGTON								
	1	0.5	HY	WATER	NONE	EXISTING	1920	NO JUN 78
PLANT: HYDRO NO. 3 COUNTY: WASHINGTON								
	1	0.6	HY	WATER	NONE	EXISTING	1926	NO JUN 78

VERMONT

	UNIT NUMBER	NAMEPLATE RATING-MW	UNIT TYPE	PRIMARY FUEL	ALTERNATIVE FUEL	STATUS	DATE	JOINTLY OWNED	LAST UPDATE
BARTON VILLAGE ELECTRIC DEPT									
PLANT: W. CHARLESTON	COUNTY: ORLEANS								
	1	0.7	HY	WATER	NONE	EXISTING	1931	NO	JAN 80
	2	0.7	HY	WATER	NONE	EXISTING	1931	NO	JAN 80
	IC3	1.4	IC	OIL	GAS	EXISTING	1956	NO	JAN 80
BURLINGTON ELECTRIC LIGHT DEPT									
PLANT: BURLINGTON	COUNTY: CHITTENDEN								
	GT1	28.0	GT	OIL	NONE	EXISTING	1971	NO	OCT 77
PLANT: MORAN	COUNTY: CHITTENDEN								
	1	10.0	ST	COAL	MUL	EXISTING	1954	NO	OCT 77
	2	10.0	ST	COAL	MUL	EXISTING	1954	NO	OCT 77
	3	10.0	ST	COAL	MUL	EXISTING	1954	NO	OCT 77
CENTRAL VERMONT PUB SERV CORP									
PLANT: ARNOLD FALLS	COUNTY: CALEDONIA								
	1	1.0	HY	WATER	NONE	EXISTING	1928	NO	JUN 78
PLANT: ASCUTNEY	COUNTY: WINDSOR								
	GT4	13.0	GT	FO2	NONE	EXISTING	1961	NO	JUN 78
PLANT: BRADFORD	COUNTY: ORANGE								
	1	1.0	HY	WATER	NONE	RETIRED	1972	NO	OCT 76
	2	1.0	EY	WATER	NONE	RETIRED	1972	NO	OCT 76
PLANT: CAVENDISH	COUNTY: WINDSOR								
	1	1.0	HY	WATER	NONE	EXISTING	1907	NO	JUN 78
	2	1.0	HY	WATER	NONE	EXISTING	1907	NO	JUN 78
	3	1.0	HY	WATER	NONE	EXISTING	1907	NO	JUN 78
PLANT: CLARKS FALLS	COUNTY: CHITTENDEN								
	1	3.0	HY	WATER	NONE	EXISTING	1937	NO	JUN 78
PLANT: FAIRFAX FALLS	COUNTY: FRANKLIN								
	1	1.0	HY	WATER	NONE	EXISTING	1919	NO	JUN 78
	2	1.0	HY	WATER	NONE	EXISTING	1919	NO	JUN 78
PLANT: GAGE	COUNTY: CALEDONIA								
	1	1.0	HY	WATER	NONE	EXISTING	1921	NO	JUN 78
	2	1.0	HY	WATER	NONE	EXISTING	1921	NO	JUN 78
PLANT: GLEN	COUNTY: RUTLAND								
	1	1.0	HY	WATER	NONE	EXISTING	1920	NO	JUN 78
	2	1.0	HY	WATER	NONE	EXISTING	1920	NO	JUN 78
PLANT: HYDEVILLE	COUNTY: RUTLAND								
	1	1.0	HY	WATER	NONE	RETIRED	1970	NO	MAR 76
PLANT: LOWER MIDDLEBURY	COUNTY: ADDISON								
	1	1.0	HY	WATER	NONE	EXISTING	1917	NO	JUN 78
	2	1.0	HY	WATER	NONE	EXISTING	1917	NO	JUN 78
	3	1.0	HY	WATER	NONE	EXISTING	1917	NO	JUN 73
PLANT: MILTON	COUNTY: CHITTENDEN								
	1	3.0	HY	WATER	NONE	STANDBY	1929	NO	JUN 78

VERMONT

	UNIT NUMBER	NAMEPLATE RATING-MW	UNIT TYPE	PRIMARY FUEL	ALTERNATIVE FUEL	STATUS	DATE	JOINTLY OWNED	LAST UPDATE
CENTRAL VERMONT PUB SERV CORP									
PLANT: MILTON	COUNTY: CHITTENDEN								
	2	3.0	HY	WATER	NONE	EXISTING	1929	NO	JUN 78
	ST1	4.0	ST	FO6	NONE	EXISTING	1942	NO	JUN 78
PLANT: PASSUMPSIC	COUNTY: CALEDONIA								
	1	1.0	HY	WATER	NONE	EXISTING	1929	NO	JUN 78
PLANT: PATCH	COUNTY: RUTLAND								
	1	1.0	HY	WATER	NONE	EXISTING	1921	NO	JUN 78
PLANT: PETERSON	COUNTY: CHITTENDEN								
	1	5.0	HY	WATER	NONE	EXISTING	1948	NO	JUN 78
PLANT: PIERCE MILLS	COUNTY: CALEDONIA								
	1	1.0	HY	WATER	NONE	EXISTING	1928	NO	JUN 78
PLANT: PITTSFORD	COUNTY: RUTLAND								
	1	1.0	HY	WATER	NONE	EXISTING	1914	NO	JUN 78
	2	1.0	HY	WATER	NONE	EXISTING	1914	NO	JUN 78
	3	1.0	HY	WATER	NONE	EXISTING	1914	NO	JUN 78
PLANT: RUTLAND	COUNTY: RUTLAND								
	GT1	6.0	GT	FO2	NONE	EXISTING	1951	NO	JUN 78
	GT2	6.0	GT	FO2	NONE	EXISTING	1952	NO	JUN 78
	GT5	13.0	GT	FO2	NONE	EXISTING	1952	NO	JUN 78
PLANT: SALISBURY	COUNTY: ADDISON								
	1	1.0	HY	WATER	NONE	EXISTING	1917	NO	JUN 78
PLANT: SILVER LAKE	COUNTY: ADDISON								
	1	2.0	HY	WATER	NONE	EXISTING	1917	NO	JUN 78
PLANT: ST. ALBANS	COUNTY: FRANKLIN								
	IC1	1.0	IC	FO2	NONE	EXISTING	1950	NO	JUN 78
	IC2	1.0	IC	FO2	NONE	EXISTING	1950	NO	JUN 78
PLANT: TAFTSVILLE	COUNTY: WINDSOR								
	1	1.0	HY	WATER	NONE	EXISTING	1910	NO	JUN 78
PLANT: WEYBRIDGE	COUNTY: ADDISON								
	1	3.0	HY	WATER	NONE	EXISTING	1951	NO	JUN 78
PLANT: WEST DUMMERSTON	COUNTY: WINDHAM								
	1	1.0	HY	WATER	NONE	RETIRED	1970	NO	MAR 76
	2	1.0	HY	WATER	NONE	RETIRED	1970	NO	MAR 76
CITIZENS UTILITIES CO									
PLANT: CHARLESTON	COUNTY: ORANGE								
	1	1.0	HY	WATER	NONE	EXISTING	1928	NO	JUN 77
PLANT: NEWPORT DIESEL	COUNTY: ORLEANS								
	IC1	1.0	IC	FO2	NONE	EXISTING	1948	NO	SEP 76
	IC2	1.0	IC	FO2	NONE	EXISTING	1948	NO	SEP 76
	IC3	1.0	IC	FO2	NONE	EXISTING	1948	NO	SEP 76
	IC4	1.0	IC	FO2	NONE	EXISTING	1948	NO	SEP 76
	IC5	1.0	IC	FO2	NONE	EXISTING	1948	NO	SEP 76
	IC6	1.0	IC	FO2	NONE	EXISTING	1948	NO	SEP 76
	IC7	1.0	IC	FO2	NONE	EXISTING	1948	NO	SEP 76

VERMONT

	UNIT NUMBER	NAMEPLATE RATING-MW	UNIT TYPE	PRIMARY FUEL	ALTERNATIVE FUEL	STATUS	DATE	JOINTLY OWNED	LAST UPDATE
CITIZENS UTILITIES CO									
PLANT: NEWPORT	COUNTY: ORLEANS								
	H1	2.0	HY	WATER	NONE	EXISTING	1917	NO	JUN 77
	H2	2.0	HY	WATER	NONE	EXISTING	1917	NO	JUN 77
	H3	1.0	HY	WATER	NONE	EXISTING	1917	NO	JUN 77
	H4	1.0	HY	WATER	NONE	EXISTING	1917	NO	JUN 77
PLANT: NORTH TROY	COUNTY: ORANGE								
	1	1.0	HY	WATER	NONE	EXISTING	1925	NO	SEP 76
ENOSBURG FALLS INC VILLAGE OF									
PLANT: KENDALL	COUNTY: FRANKLIN								
	1	0.6	HY	WATER	NONE	EXISTING	1944	NO	JAN 80
	2	0.2	HY	WATER	NONE	EXISTING	1928	NO	JAN 80
	IC3	0.2	IC	OIL	NONE	EXISTING	1938	NO	JAN 80
	IC4	0.7	IC	OIL	NONE	EXISTING	1949	NO	JAN 80
GREEN MOUNTAIN POWER CORPORATION									
PLANT: BERLIN	COUNTY: WASHINGTON								
	GT1	49.0	GT	OIL	NONE	EXISTING	1972	NO	JUN 78
PLANT: COLCHESTER	COUNTY: CHITTENDEN								
	GT1	17.0	GT	FO2	NONE	EXISTING	1965	NO	JUN 78
PLANT: ESSEX JUNCTION #19	COUNTY: CHITTENDEN								
	H1	2.0	HY	WATER	NONE	EXISTING	1917	NO	JUN 78
	H2	2.0	HY	WATER	NONE	EXISTING	1917	NO	JUN 78
	H3	2.0	HY	WATER	NONE	EXISTING	1917	NO	JUN 78
	H4	2.0	HY	WATER	NONE	EXISTING	1917	NO	JUN 78
	IC1	1.0	IC	FO2	NONE	EXISTING	1947	NO	JUN 78
	IC2	1.0	IC	FO2	NONE	EXISTING	1947	NO	JUN 78
	IC3	1.0	IC	FO2	NONE	EXISTING	1947	NO	JUN 78
	IC4	1.0	IC	FO2	NONE	EXISTING	1947	NO	JUN 78
PLANT: MARSHFIELD #6	COUNTY: WASHINGTON								
	1	5.0	HY	WATER	NONE	EXISTING	1927	NO	JUN 78
PLANT: MIDDLESEX #2	COUNTY: WASHINGTON								
	1	1.6	HY	WATER	NONE	EXISTING	1928	NO	JUN 78
	2	1.6	HY	WATER	NONE	EXISTING	1928	NO	JUN 78
PLANT: WEST DANVILLE #15	COUNTY: CALEDONIA								
	1	1.0	HY	WATER	NONE	EXISTING	1917	NO	JUN 78
PLANT: GORGE #18	COUNTY: CHITTENDEN								
	1	3.0	HY	WATER	NONE	EXISTING	1928	NO	JUN 78
PLANT: VERGENNES #9	COUNTY: ADDISON								
	H1	1.0	HY	WATER	NONE	EXISTING	1912	NO	JUN 78
	H2	1.0	HY	WATER	NONE	EXISTING	1912	NO	JUN 78
	H4	1.0	HY	WATER	NONE	EXISTING	1912	NO	JUN 78
	IC1	2.0	IC	FO2	NONE	EXISTING	1963	NO	JUN 78
	IC2	2.0	IC	FO2	NONE	EXISTING	1964	NO	JUN 78

## VERMONT

	UNIT NUMBER	NAMEPLATE RATING-MW	UNIT TYPE	PRIMARY FUEL	ALTERNATIVE FUEL	STATUS	DATE	JOINTLY OWNED	LAST UPDATE
GREEN MOUNTAIN POWER CORPORATION									
PLANT: WATERBURY #22	COUNTY: WASHINGTON								
	1	5.5	HY	WATER	NONE	EXISTING	1953	NO	JUN 78
HARDWICK ELECTRIC DEPARTMENT									
PLANT: HARDWICK	COUNTY: CALEDONIA								
	1	1.0	IC	FO2	NONE	EXISTING	1948	NO	JUN 78
PLANT: WOLCOTT	COUNTY: LAMOILLE								
	1	1.0	HY	WATER	NONE	EXISTING	1961	NO	JUN 78
LYNDONVILLE ELECTRIC DEPARTMENT									
PLANT: GREAT FALLS	COUNTY: CALEDONIA								
	1&2	1.0	HY	WATER	NONE	EXISTING	1915	NO	FEB 77
PLANT: VAIL	COUNTY: CALEDONIA								
	1	1.0	HY	WATER	NONE	EXISTING	1949	NO	FEB 77
MORRISVILLE WATER & LIGHT DEPT									
PLANT: MORRISVILLE	COUNTY: LAMOILLE								
	1	0.6	HY	WATER	NONE	EXISTING	1924	NO	JUN 78
	2	1.2	HY	WATER	NONE	EXISTING	1924	NO	JUN 78
PLANT: CADY'S FALLS	COUNTY: LAMOILLE								
	1	0.6	HY	WATER	NONE	EXISTING	1914	NO	JUN 78
	2	0.8	HY	WATER	NONE	EXISTING	1947	NO	JUN 78
N ENG ELEC:NEW ENGLAND POWER CO									
PLANT: VERNON	COUNTY: WINDHAM								
	1	2.0	HY	WATER	NONE	EXISTING	1909	NO	FEB 77
	2	2.0	HY	WATER	NONE	EXISTING	1909	NO	FEB 77
	3	2.0	HY	WATER	NONE	EXISTING	1909	NO	FEB 77
	4	2.0	HY	WATER	NONE	EXISTING	1909	NO	FEB 77
	5	2.0	HY	WATER	NONE	EXISTING	1909	NO	FEB 77
	6	2.0	HY	WATER	NONE	EXISTING	1910	NO	FEB 77
	7	2.0	HY	WATER	NONE	EXISTING	1910	NO	FEB 77
	8	2.0	HY	WATER	NONE	EXISTING	1910	NO	FEB 77
	9	4.0	HY	WATER	NONE	EXISTING	1921	NO	FEB 77
	10	4.0	HY	WATER	NONE	EXISTING	1921	NO	FEB 77
PLANT: WILDER	COUNTY: WINDSOR								
	1	16.0	HY	WATER	NONE	EXISTING	1950	NO	FEB 77
	2	16.0	HY	WATER	NONE	EXISTING	1950	NO	FEB 77
PLANT: BELLOWS FALLS	COUNTY: WINDHAM								
	1	14.0	HY	WATER	NONE	EXISTING	1928	NO	FEB 77
	2	14.0	HY	WATER	NONE	EXISTING	1928	NO	FEB 77
	3	13.0	HY	WATER	NONE	EXISTING	1928	NO	FEB 77

VERMONT

UNIT NUMBER	NAMEPLATE RATING-MW	UNIT TYPE	PRIMARY FUEL	ALTERNATIVE FUEL	STATUS	DATE	JOINTLY OWNED	LAST UPDATE
N ENG ELEC:NEW ENGLAND POWER CO								
PLANT: HARRIMAN COUNTY: WINDHAM								
	1	12.0	HY	WATER	NONE	EXISTING	1925	NO FEB 77
	2	11.0	HY	WATER	NONE	EXISTING	1924	NO FEB 77
	3	11.0	HY	WATER	NONE	EXISTING	1924	NO FEB 77
PLANT: SEARSBURG COUNTY: BENNINGTON								
	1	4.0	HY	WATER	NONE	EXISTING	1922	NO FEB 77
PUBLIC SERVICE CO OF NEW HAMPSHIRE								
PLANT: CANAAN COUNTY: ESSEX								
	1	1.1	HY	WATER	NONE	EXISTING	1938	NO JAN 78
SWANTON ELECTRIC DEPARTMENT								
PLANT: HIGATE FALLS COUNTY: FRANKLIN								
	1	2.0	HY	WATER	NONE	EXISTING	1930	NO SEP 76
	2	2.0	HY	WATER	NONE	EXISTING	1923	NO SEP 76
	3	1.0	HY	WATER	NONE	EXISTING	1954	NO SEP 76
VERMONT MARBLE COMPANY								
PLANT: PROCTOR COUNTY: RUTLAND								
	1	2.0	HY	WATER	NONE	EXISTING	1905	NO JUN 76
	2	1.0	HY	WATER	NONE	EXISTING	1905	NO JUN 76
	3	1.0	HY	WATER	NONE	EXISTING	1905	NO JUN 76
	4	1.0	HY	WATER	NONE	EXISTING	1905	NO JUN 76
PLANT: BELDENS COUNTY: ADDISON								
	1	1.0	HY	WATER	NONE	EXISTING	1913	NO JUN 76
	2	1.0	HY	WATER	NONE	EXISTING	1913	NO JUN 76
PLANT: HUNTINGTON FALLS COUNTY: ADDISON								
	1	1.0	HY	WATER	NONE	EXISTING	1910	NO JUN 76
	2	1.0	HY	WATER	NONE	EXISTING	1910	NO JUN 76
PLANT: CENTER RUTLAND COUNTY: RUTLAND								
	1	1.0	HY	WATER	NONE	EXISTING	1998	NO JUN 76
VERMONT YANKEE NUCLEAR POWER CO								
PLANT: VERNON (VT. YANKEE) COUNTY: WINDHAM								
	1	563.4	NB	URAN	NONE	EXISTING	1972	NO NOV 78

VIRGINIA

	UNIT NUMBER	NAMEPLATE RATING-MW	UNIT TYPE	PRIMARY FUEL	ALTERNATIVE FUEL	STATUS	DATE	JOINTLY OWNED	LAST UPDATE
BARC ELECTRIC COOPERATIVE									
PLANT: FALLING SPRING									
COUNTY:	ALLEGHANY								
	1	1.0	HY	WATER	NONE	EXISTING	1948	NO	FEB 76
BEDFORD ELECTRIC DEPT									
PLANT: SNOWDEN									
COUNTY:	AMHERST								
	1	0.3	HY	OIL	GAS	EXISTING	1920	NO	JAN 80
	2	0.5	HY	WATER	NONE	EXISTING	1925	NO	JAN 80
	3	0.5	HY	WATER	NONE	EXISTING	1925	NO	JAN 80
CRAIG-BOTETOURT ELECTRIC COOP									
PLANT: NEW CASTLE									
COUNTY:	CRAIG								
	1	1.0	HY	WATER	NONE	EXISTING	1938	NO	FEB 76
CULPEPER TOWN OF									
PLANT: CULPEPER									
COUNTY:	CULPEPER								
	1	1.6	GT	FO2	NONE	EXISTING	1952	NO	JAN 80
	2	0.9	IC	OIL	GAS	EXISTING	1952	NO	JAN 80
	3	0.5	IC	OIL	GAS	EXISTING	1965	NO	JAN 80
	4	1.5	IC	OIL	GAS	EXISTING	1959	NO	JAN 80
	5	1.2	IC	OIL	GAS	EXISTING	1948	NO	JAN 80
	6	0.9	IC	OIL	GAS	EXISTING	1959	NO	JAN 80
	7	0.8	IC	OIL	GAS	EXISTING	1975	NO	JAN 80
DANVILLE WATER, GAS & ELEC DEPT									
PLANT: BRANTLY									
COUNTY:	PITTSYLVANIA								
	1	6.0	ST	BIT	NG	EXISTING	1949	NO	OCT 77
	2	11.0	ST	BIT	NG	EXISTING	1952	NO	OCT 77
	3	11.0	ST	BIT	NG	EXISTING	1953	NO	OCT 77
PLANT: PINNACLES									
COUNTY:	PATRICK								
	1	10.0	HY	WATER	NONE	EXISTING	1938	NO	OCT 77
MARTINSVILLE ELECTRIC DEPARTMENT									
PLANT: MARTINSVILLE									
COUNTY:	NOTTOWAY								
	1	1.3	HY	WATER	NONE	EXISTING	1924	NO	JAN 80
POTOMAC ELECTRIC POWER CO									
PLANT: POTOMAC RIVER									
COUNTY:	ALEXANDRIA								
	1	92.0	ST	COAL	NONE	EXISTING	1949	NO	JUN 78
	2	92.0	ST	COAL	NONE	EXISTING	1950	NO	JUN 78
	3	110.0	ST	COAL	NONE	EXISTING	1954	NO	JUN 78

VIRGINIA

	UNIT NUMBER	NAMEPLATE RATING-MW	UNIT TYPE	PRIMARY FUEL	ALTERNATIVE FUEL	STATUS	DATE	JOINTLY OWNED	LAST UPDATE
POTOMAC ELECTRIC POWER CO									
PLANT: POTOMAC RIVER									
	COUNTY: ALEXANDRIA								
	4	110.0	ST	COAL	NONE	EXISTING	1956	NO	JUN 78
	5	110.0	ST	COAL	NONE	EXISTING	1957	NO	JUN 78
RADFORD MUN POWER PLANT									
PLANT: RADFORD									
	COUNTY: NOTTOWAY								
	1	0.6	HY	WATER	NONE	EXISTING	1924	NO	JAN 80
RICHMOND DEPT OF PUBLIC UTIL (VA)									
PLANT: BYRD PARK									
	COUNTY: HENRICO								
	1	0.6	HY	WATER	NONE	EXISTING	1924	NO	JAN 80
	2	0.6	HY	WATER	NONE	EXISTING	1924	NO	JAN 80
PLANT: HOLLYWOOD									
	COUNTY: HENRICO								
	1	0.3	HY	WATER	NONE	EXISTING	1910	NO	JAN 80
	2	0.3	HY	WATER	NONE	EXISTING	1910	NO	JAN 80
	3	0.3	HY	WATER	NONE	EXISTING	1910	NO	JAN 80
	4	0.3	HY	WATER	NONE	EXISTING	1910	NO	JAN 80
	5	0.4	HY	WATER	NONE	EXISTING	1934	NO	JAN 80
	6	0.3	HY	WATER	NONE	EXISTING	1934	NO	JAN 80
VIRGINIA ELECTRIC & POWER CO									
PLANT: BALCONY FALLS									
	COUNTY: ROCKBRIDGE								
	1	1.0	HY	WATER	NONE	RETIRED		NO	JUL 77
PLANT: BREMO BLUFF									
	COUNTY: FLUVANNA								
	3	69.0	ST	COAL	NONE	EXISTING	1950	NO	DEC 77
	4	185.0	ST	COAL	NONE	EXISTING	1958	NO	DEC 77
PLANT: CHESTERFIELD									
	COUNTY: CHESTERFIELD								
	1	63.0	ST	FO6	CGAL	EXISTING	1944	NO	DEC 77
	2	69.0	ST	FO6	COAL	EXISTING	1949	NO	DEC 77
	3	113.0	ST	FO6	COAL	EXISTING	1952	NO	DEC 77
	4	188.0	ST	FO6	COAL	EXISTING	1960	NO	DEC 77
	5	359.0	ST	COAL	FO6	EXISTING	1964	NO	DEC 77
	6	694.0	ST	COAL	FO6	EXISTING	1969	NO	DEC 77
PLANT: CUSHAW									
	COUNTY: AMHERST								
	1	1.5	HY	WATER	NONE	EXISTING	1930	NO	DEC 77
	2	1.5	HY	WATER	NONE	EXISTING	1930	NO	DEC 77
	3	1.5	HY	WATER	NONE	EXISTING	1930	NO	DEC 77
	4	1.5	HY	WATER	NONE	EXISTING	1930	NO	DEC 77
	5	1.5	HY	WATER	NONE	EXISTING	1930	NO	DEC 77
PLANT: LOW MOOR									
	COUNTY: ALLEGHANY								
	GT1	20.7	GT	FO2	NONE	EXISTING	1971	NO	DEC 77
	GT2	20.7	GT	FO2	NONE	EXISTING	1971	NO	DEC 77
	GT3	20.7	GT	FO2	NONE	EXISTING	1971	NO	DEC 77

VIRGINIA

	UNIT NUMBER	NAMEPLATE RATING-MW	UNIT TYPE	PRIMARY FUEL	ALTERNATIVE FUEL	STATUS	DATE	JOINTLY OWNED	LAST UPDATE
VIRGINIA ELECTRIC & POWER CO									
PLANT: LOW MOOR	COUNTY: ALLEGHANY								
	GT4	20.7	GT	F02	NONE	EXISTING	1971	NO	DEC 77
PLANT: NORTHERN NECK	COUNTY: RICHMOND								
	GT1	20.7	GT	F02	NONE	EXISTING	1971	NO	DEC 77
	GT2	20.7	GT	F02	NONE	EXISTING	1971	NO	DEC 77
	GT3	20.7	GT	F02	NONE	EXISTING	1971	NO	DEC 77
	GT4	20.7	GT	F02	NONE	EXISTING	1971	NO	DEC 77
PLANT: PARK	COUNTY: AUGUSTA								
	1	2.0	F	WATER	NONE	RETIRED		NO	FEB 77
PLANT: PORTSMOUTH	COUNTY: CHESAPEAKE								
	1	113.0	ST	F06	COAL	EXISTING	1953	NO	DEC 77
	2	113.0	ST	F06	COAL	EXISTING	1954	NO	DEC 77
	3	185.0	ST	F06	COAL	EXISTING	1959	NO	DEC 77
	4	239.0	ST	F06	COAL	EXISTING	1962	NO	DEC 77
	GT1	18.6	GT	F02	NG	EXISTING	1967	NO	DEC 77
	GT2	16.3	GT	F02	NG	EXISTING	1969	NO	DEC 77
	GT4	16.3	GT	F02	NG	EXISTING	1969	NO	DEC 77
	GT6	16.3	GT	F02	NG	EXISTING	1969	NO	DEC 77
	GT7	23.8	GT	F02	NG	EXISTING	1969	NO	DEC 77
	GT8	23.8	GT	F02	NG	EXISTING	1969	NO	DEC 77
	GT9	23.8	GT	F02	NG	EXISTING	1970	NO	DEC 77
	GT10	23.8	GT	F02	NG	EXISTING	1970	NO	DEC 77
PLANT: POSSUM POINT	COUNTY: PRINCE WILLIAM								
	1	69.0	ST	F06	COAL	EXISTING	1948	NO	DEC 77
	2	69.0	ST	F06	COAL	EXISTING	1951	NO	DEC 77
	3	114.0	ST	F06	COAL	EXISTING	1955	NO	DEC 77
	4	239.0	ST	F06	COAL	EXISTING	1962	NO	DEC 77
	5	882.0	ST	F06	NONE	EXISTING	1975	NO	JUN 79
	GT1	16.0	GT	F02	NONE	EXISTING	1968	NO	DEC 77
	GT2	16.0	GT	F02	NONE	EXISTING	1968	NO	DEC 77
	GT3	16.0	GT	F02	NONE	EXISTING	1968	NO	DEC 77
	GT4	16.0	GT	F02	NONE	EXISTING	1968	NO	DEC 77
	GT5	16.0	GT	F02	NONE	EXISTING	1968	NO	DEC 77
	GT6	16.0	GT	F02	NONE	EXISTING	1968	NO	DEC 77
PLANT: REEVES AVE	COUNTY:								
	6	50.0	ST	F02	COAL	RETIRED	1975	NO	DEC 75
	7	50.0	ST	F02	COAL	RETIRED	1975	NO	DEC 75
PLANT: SURRY	COUNTY: SURRY								
	1	847.5	NP	URAN	NONE	EXISTING	1972	NO	DEC 77
	2	847.5	NP	URAN	NONE	EXISTING	1973	NO	DEC 77
	3	859.0	NP	URAN	NONE	CANCELLED		NO	APR 77
	4	859.0	NP	URAN	NONE	CANCELLED		NO	APR 77
	GT1	16.3	GT	F02	NG	EXISTING	1970	NO	DEC 77
	GT2	23.8	GT	F02	NG	EXISTING	1970	NO	DEC 77
PLANT: TWELFTH STREET	COUNTY: RICHMOND								
	4	20.0	ST	F02	COAL	RETIRED	1975	NO	DEC 75

VIRGINIA

	UNIT NUMBER	NAMEPLATE RATING-MW	UNIT TYPE	PRIMARY FUEL	ALTERNATIVE FUEL	STATUS	DATE	JOINTLY OWNED	LAST UPDATE
VIRGINIA ELECTRIC & POWER CO									
PLANT: TWELFTH STREET	COUNTY: RICHMOND								
	5	20.0	ST	FO2	COAL	RETIRED	1975	NO	DEC 75
	6	13.0	ST	FO2	COAL	RETIRED	1975	NO	DEC 75
	7	50.0	ST	FO2	COAL	RETIRED	1975	NO	DEC 75
PLANT: YORKTOWN	COUNTY: YORK								
	1	188.0	ST	FO6	COAL	EXISTING	1957	NO	DEC 77
	2	188.0	ST	FO6	COAL	EXISTING	1959	NO	DEC 77
	3	882.0	ST	OIL	NONE	EXISTING	1974	NO	DEC 77
PLANT: BATH COUNTY	COUNTY: BATH								
	1	350.0	PS	WATER	NONE	PROJECTD	1982	NO	DEC 79
	2	350.0	PS	WATER	NONE	PROJECTD	1982	NO	DEC 79
	3	350.0	PS	WATER	NONE	PROJECTD	1982	NO	DEC 79
	4	350.0	PS	WATER	NONE	PROJECTD	1982	NO	DEC 79
	5	350.0	PS	WATER	NONE	PROJECTD	1982	NO	DEC 79
	6	350.0	PS	WATER	NONE	PROJECTD	1982	NO	DEC 79
PLANT: NORTH ANNA	COUNTY: LOUISA								
	1	980.0	NP	URAN	NONE	EXISTING	1978	NO	OCT 78
	2	980.0	NP	URAN	NONE	PROJECTD	1980	NO	DEC 79
	3	995.0	NP	URAN	NONE	PROJECTD	1986	NO	JUL 79
	4	995.0	NP	URAN	NONE	PROJECTD	1987	NO	JUL 79
PLANT: FOSSIL UNIT	COUNTY:								
	2	800.0	ST	COAL	UNK	CANCELLED		NO	JAN 79
VIRGINIA POLYTECHNIC INSTITUTE									
PLANT: BLACKSBURG	COUNTY: MONTGOMERY								
	1	7.1	ST	BIT	NONE	EXISTING	1933	NO	JUN 79
AEP: APPALACHIAN POWER CO									
PLANT: BUCK	COUNTY: CARROLL								
	1/3	8.5	HY	WATER	NONE	EXISTING	1975	NO	JAN 80
PLANT: BYLLESBY 2	COUNTY: CARROLL								
	1/3	21.6	HY	WATER	NONE	EXISTING	1975	NO	JAN 80
PLANT: CLINCH RIVER	COUNTY: RUSSELL								
	1	238.0	ST	COAL	NONE	EXISTING	1958	NO	OCT 77
	2	238.0	ST	COAL	NONE	EXISTING	1961	NO	OCT 77
	3	238.0	ST	COAL	NONE	EXISTING	1961	NO	OCT 77
PLANT: GLEN LYN	COUNTY: GILES								
	3	34.0	ST	UNK	UNK	STANDBY	1924	NO	MAY 75
	4	34.0	ST	UNK	UNK	STANDBY	1927	NO	MAY 75
	5	111.0	ST	COAL	NONE	EXISTING	1944	NO	OCT 77
	6	225.0	ST	COAL	NONE	EXISTING	1957	NO	OCT 77
PLANT: LEESVILLE	COUNTY: CAMPBELL								
	1/3	40.0	EY	WATER	NONE	EXISTING	1975	NO	JAN 80
PLANT: NIAGARA	COUNTY: ROANOKE								
	1/3	2.4	HY	WATER	NONE	EXISTING	1975	NO	JAN 80

VIRGINIA

	UNIT NUMBER	NAMEPLATE RATING-MW	UNIT TYPE	PRIMARY FUEL	ALTERNATIVE FUEL	STATUS	DATE	JOINTLY OWNED	LAST UPDATE
AEP: APPALACHIAN POWER CO									
PLANT: REUSENS	COUNTY: CAMPBELL								
	1/3	12.5	HY	WATER	NONE	EXISTING	1975	NO	JAN 80
PLANT: SMITH MOUNTAIN									
	COUNTY: FRANKLIN								
	1	66.0	PS	WATER	NONE	EXISTING	1965	NO	OCT 77
	2	150.0	PS	WATER	NONE	EXISTING	1965	NO	OCT 77
	3	115.0	PS	WATER	NONE	PROJECTD	1980	NO	JAN 80
	4	150.1	PS	WATER	NONE	EXISTING	1966	NO	OCT 77
	5	66.0	PS	WATER	NONE	EXISTING	1966	NO	OCT 77
PLANT: BLUE RIDGE									
	COUNTY: GRAYSON								
	1	200.0	PS	WATER	NONE	CANCELLED		NO	MAR 77
	2	200.0	PS	WATER	NONE	CANCELLED		NO	MAR 77
	3	200.0	PS	WATER	NONE	CANCELLED		NO	MAR 77
	4	200.0	PS	WATER	NONE	CANCELLED		NO	MAR 77
	5	200.0	PS	WATER	NONE	CANCELLED		NO	MAR 77
	6	200.0	PS	WATER	NONE	CANCELLED		NO	MAR 77
	7	200.0	PS	WATER	NONE	CANCELLED		NO	MAR 77
	8	200.0	PS	WATER	NONE	CANCELLED		NO	MAR 77
	9	100.0	HY	WATER	NONE	CANCELLED		NO	MAR 77
	10	100.0	HY	WATER	NONE	CANCELLED		NO	MAR 77
DELMARVA POWER & LIGHT CO OF VA									
PLANT: BAYVIEW	COUNTY: NORTHAMPTON								
	1	2.0	IC	FO2	NONE	EXISTING	1963	NO	JUN 78
	2	2.0	IC	FO2	NONE	EXISTING	1963	NO	JUN 78
	3	2.0	IC	FO2	NONE	EXISTING	1963	NO	JUN 78
	4	2.0	IC	FO2	NONE	EXISTING	1963	NO	JUN 78
	5	2.0	IC	FO2	NONE	EXISTING	1963	NO	JUN 78
	6	2.0	IC	FO2	NONE	EXISTING	1976	NO	JUN 78
PLANT: CAPE CHARLES									
	COUNTY: NORTHAMPTON								
	IC1	1.1	IC	FO2	NONE	EXISTING	1947	NO	JUN 78
	IC2	1.0	IC	FO2	NONE	EXISTING	1948	NO	JUN 78
PLANT: TASLEY									
	COUNTY: ACCOMACK								
	1	27.0	GT	FO2	NONE	EXISTING	1972	NO	JUN 78
	IC1	0.3	IC	FO2	NONE	EXISTING	1929	NO	JUN 78
	IC2	0.5	IC	FO2	NONE	EXISTING	1937	NO	JUN 78
	IC3	0.6	IC	FO2	NONE	EXISTING	1965	NO	JUN 78
APS: POTOMAC EDISON CO									
PLANT: LURAY	COUNTY: PAGE								
	3	0.6	HY	WATER	NONE	EXISTING	1927	NO	JUN 78
	1&2	1.0	HY	WATER	NONE	EXISTING	1927	NO	JUN 78
PLANT: NEWPORT									
	COUNTY: PAGE								
	3	0.6	HY	WATER	NONE	EXISTING	1925	NO	JUN 78
	1&2	0.8	HY	WATER	NONE	EXISTING	1923	NO	JUN 78

VIRGINIA

UNIT NAMEPLATE	UNIT	PRIMARY	ALTERNATIVE	STATUS	DATE	JOINTLY	LAST
NUMBER RATING-MW	TYPE	FUEL	FUEL			OWNED	UPDATE
APS: POTOMAC EDISON CO							
PLANT: RIVERTON	COUNTY: WARREN						
	1	34.5	ST	FO2	NONE	EXISTING	1949 NO JUN 78
PLANT: SHENANDOAH	COUNTY: PAGE						
	4	0.9	HY	WATER	NONE	EXISTING	1925 NO JUN 78
	1-3	0.9	HY	WATER	NONE	EXISTING	1925 NO JUN 78
PLANT: WARREN	COUNTY: WARREN						
	1-3	0.8	HY	WATER	NONE	EXISTING	1924 NO JUN 78
U S ARMY CORPS OF ENGINEERS							
PLANT: KERR, JOHN H	COUNTY: MECKLENBURG						
	1	12.0	HY	WATER	NONE	EXISTING	1952 NO OCT 78
	2	32.0	HY	WATER	NONE	EXISTING	1952 NO OCT 78
	3	32.0	HY	WATER	NONE	EXISTING	1953 NO OCT 78
	4	32.0	HY	WATER	NONE	EXISTING	1953 NO OCT 78
	5	32.0	HY	WATER	NONE	EXISTING	1953 NO OCT 78
	6	32.0	HY	WATER	NONE	EXISTING	1953 NO OCT 78
	7	32.0	HY	WATER	NONE	EXISTING	1953 NO OCT 78
PLANT: PHILPOTT LAKE	COUNTY: HENRY						
	1	1.0	HY	WATER	NONE	EXISTING	1953 NO OCT 78
	2	7.0	HY	WATER	NONE	EXISTING	1953 NO OCT 78
	3	7.0	HY	WATER	NONE	EXISTING	1953 NO OCT 78
ACCOMACK-NORTHAMPTON ELECTRIC COOP							
PLANT: TANGIER	COUNTY: ACCOMACK						
	1	1.0	IC	UNK	UNK	EXISTING	1951 NO FEB 76
	2	1.0	IC	UNK	UNK	EXISTING	1961 NO FEB 76
	3	1.0	IC	UNK	UNK	EXISTING	1974 NO FEB 76
	4	1.0	IC	UNK	UNK	EXISTING	1974 NO FEB 76
PLANT: SMITH	COUNTY:						
	1	1.0	IC	UNK	UNK	EXISTING	1955 NO FEB 76
	2	1.0	IC	UNK	UNK	EXISTING	1969 NO FEB 76
USN - NORFOLK NAVAL BASE							
PLANT: NORFOLK N	COUNTY: YORK						
	1	1.5	GT	OIL	NONE	EXISTING	NO FEB 80

WASHINGTON

UNIT NAMEPLATE	UNIT RATING-MW	UNIT TYPE	PRIMARY FUEL	ALTERNATIVE FUEL	STATUS	DATE	JOINTLY OWNED	LAST UPDATE
CENTRALIA MUN HYDRO-ELEC PLANT								
PLANT: CENTRALIA	COUNTY: THURSTON							
	1	2.0	HY	WATER	NONE	EXISTING	1930	NO JUN 78
	2	2.0	HY	WATER	NONE	EXISTING	1930	NO JUN 78
	3	6.0	HY	WATER	NONE	EXISTING	1955	NO JUN 78
CHELAN COUNTY P U D NO 1								
PLANT: ROCKY REACH	COUNTY: CHELAN							
	1	102.0	HY	WATER	NONE	EXISTING	1961	NO JUN 78
	2	102.0	HY	WATER	NONE	EXISTING	1961	NO JUN 78
	3	102.0	HY	WATER	NONE	EXISTING	1961	NO JUN 78
	4	102.0	HY	WATER	NONE	EXISTING	1961	NO JUN 78
	5	102.0	HY	WATER	NONE	EXISTING	1961	NO JUN 78
	6	102.0	HY	WATER	NONE	EXISTING	1961	NO JUN 78
	7	102.0	HY	WATER	NONE	EXISTING	1961	NO JUN 78
	8	132.0	HY	WATER	NONE	EXISTING	1974	NO JUN 78
	9	132.0	HY	WATER	NONE	EXISTING	1974	NO JUN 78
	10	132.0	HY	WATER	NONE	EXISTING	1974	NO JUN 78
	11	132.0	HY	WATER	NONE	EXISTING	1974	NO JUN 78
PLANT: ROCK ISLAND	COUNTY: CHELAN							
	A	1.2	HY	WATER	NONE	EXISTING	1933	NO JUN 78
	1	20.7	HY	WATER	NONE	EXISTING	1933	NO JUN 78
	2	20.7	HY	WATER	NONE	EXISTING	1933	NO JUN 78
	3	15.0	HY	WATER	NONE	EXISTING	1933	NO JUN 78
	4	20.7	HY	WATER	NONE	EXISTING	1933	NO JUN 78
	5	22.5	HY	WATER	NONE	EXISTING	1952	NO JUN 78
	6	22.5	HY	WATER	NONE	EXISTING	1952	NO JUN 78
	7	22.5	HY	WATER	NONE	EXISTING	1952	NO JUN 78
	8	22.5	HY	WATER	NONE	EXISTING	1953	NO JUN 78
	9	22.5	HY	WATER	NONE	EXISTING	1953	NO JUN 78
	10	22.5	HY	WATER	NONE	EXISTING	1953	NO JUN 78
	11	51.0	HY	WATER	NONE	EXISTING	1979	NO MAR 80
	12	51.0	HY	WATER	NONE	EXISTING	1979	NO JAN 80
	13	51.3	HY	WATER	NONE	EXISTING	1979	NO JUN 79
	14	51.0	HY	WATER	NONE	EXISTING	1979	NO APR 79
	15	51.0	HY	WATER	NONE	EXISTING	1978	NO JAN 79
	16	51.0	HY	WATER	NONE	EXISTING	1978	NO JAN 79
	17	51.0	HY	WATER	NONE	EXISTING	1978	NO JAN 79
	18	51.0	HY	WATER	NONE	EXISTING	1978	NO JAN 79
PLANT: DRYDEN	COUNTY: CHELAN							
	1	1.0	HY	WATER	NONE	SHUTDOWN	1908	NO JUN 78
	2	1.0	HY	WATER	NONE	SHUTDOWN	1908	NO JUN 78
	3	1.0	HY	WATER	NONE	SHUTDOWN	1925	NO JUN 78
PLANT: CHELAN	COUNTY: CHELAN							
	1	24.0	HY	WATER	NONE	EXISTING	1927	NO JUN 78
	2	24.0	HY	WATER	NONE	EXISTING	1928	NO JUN 78

WASHINGTON

UNIT NUMBER	NAMEPLATE RATING-MW	UNIT TYPE	PRIMARY FUEL	ALTERNATIVE FUEL	STATUS	DATE	JOINTLY OWNED	LAST UPDATE
COWLITZ COUNTY PUD NO 1 PLANT: LONGVIEW								
COUNTY: COWLITZ								
1	8.0	ST	COAL	NONE	RETIRED	1973	NO	JUL 77
2	8.0	ST	COAL	NONE	RETIRED	1973	NO	JUL 77
3	8.0	ST	COAL	NONE	RETIRED	1974	NO	OCT 77
4	8.0	ST	COAL	NONE	RETIRED	1973	NO	JUL 77
5	3.0	ST	COAL	NONE	RETIRED	1973	NO	JUL 77
DOUGLAS COUNTY PUD NO 1 PLANT: WELLS								
COUNTY: JEFFERSON								
1	77.0	HY	WATER	NONE	EXISTING	1969	NO	JUN 78
2	77.0	HY	WATER	NONE	EXISTING	1969	NO	JUN 78
3	77.0	HY	WATER	NONE	EXISTING	1969	NO	JUN 78
4	77.0	HY	WATER	NONE	EXISTING	1969	NO	JUN 78
5	77.0	HY	WATER	NONE	EXISTING	1969	NO	JUN 78
6	77.0	HY	WATER	NONE	EXISTING	1969	NO	JUN 78
7	77.0	HY	WATER	NONE	EXISTING	1969	NO	JUN 78
8	77.0	HY	WATER	NONE	EXISTING	1969	NO	JUN 78
9	77.0	HY	WATER	NONE	EXISTING	1969	NO	JUN 78
10	77.0	HY	WATER	NONE	EXISTING	1969	NO	JUN 78
GRANT COUNTY P U D NO 2 PLANT: PRIEST RAPIDS								
COUNTY: GRANT								
1	78.8	HY	WATER	NONE	EXISTING	1961	NO	OCT 77
2	78.8	HY	WATER	NONE	EXISTING	1961	NO	OCT 77
3	78.8	HY	WATER	NONE	EXISTING	1960	NO	OCT 77
4	78.8	HY	WATER	NONE	EXISTING	1960	NO	OCT 77
5	78.8	HY	WATER	NONE	EXISTING	1960	NO	OCT 77
6	78.8	HY	WATER	NONE	EXISTING	1960	NO	OCT 77
7	78.8	HY	WATER	NONE	EXISTING	1960	NO	OCT 77
8	78.8	HY	WATER	NONE	EXISTING	1959	NO	OCT 77
9	78.8	HY	WATER	NONE	EXISTING	1959	NO	OCT 77
10	78.8	HY	WATER	NONE	EXISTING	1959	NO	OCT 77
PLANT: WANAPUM								
COUNTY: GRANT								
1	83.1	HY	WATER	NONE	EXISTING	1963	NO	OCT 77
2	83.1	HY	WATER	NONE	EXISTING	1963	NO	OCT 77
3	83.1	HY	WATER	NONE	EXISTING	1963	NO	OCT 77
4	83.1	HY	WATER	NONE	EXISTING	1963	NO	OCT 77
5	83.1	HY	WATER	NONE	EXISTING	1963	NO	OCT 77
6	83.1	HY	WATER	NONE	EXISTING	1963	NO	OCT 77
7	83.1	HY	WATER	NONE	EXISTING	1963	NO	OCT 77
8	83.1	HY	WATER	NONE	EXISTING	1963	NO	OCT 77
9	83.1	HY	WATER	NONE	EXISTING	1964	NO	OCT 77
10	83.1	HY	WATER	NONE	EXISTING	1963	NO	OCT 77

WASHINGTON

	UNIT NUMBER	NAMEPLATE RATING-MW	UNIT TYPE	PRIMARY FUEL	ALTERNATIVE FUEL	STATUS	DATE	JOINTLY OWNED	LAST UPDATE
ORCAS POWER & LIGHT COMPANY									
PLANT: EASTSOUND	COUNTY: SAN JUAN								
	1	0.1	IC	FO2	NONE	EXISTING	1938	NO	JUN 78
	2	0.1	IC	FO2	NONE	EXISTING	1938	NO	JUN 78
	3	0.1	IC	FO2	NONE	EXISTING	1948	NO	JUN 78
	4	0.5	IC	FO2	NONE	EXISTING	1948	NO	JUN 78
	5	0.5	IC	FO2	NONE	EXISTING	1948	NO	JUN 78
PLANT: FRIDAY HARBOR	COUNTY: SAN JUAN								
	1	1.0	IC	UNK	UNK	RETIRED	1977	NO	JUL 77
	2	1.0	IC	UNK	UNK	RETIRED	1977	NO	JUL 77
	3	1.0	IC	UNK	UNK	RETIRED	1977	NO	JUL 77
	4	1.0	IC	UNK	UNK	RETIRED	1977	NO	JUL 77
PACIFIC POWER & LIGHT COMPANY									
PLANT: CENTRALIA	COUNTY: LEWIS								
	1	665.0	ST	COAL	NONE	EXISTING	1972	YES	JUN 76
	2	665.0	ST	COAL	NONE	EXISTING	1972	YES	JUN 76
PLANT: CONDIT	COUNTY: KLICKITAT								
	1	5.0	HY	WATER	NONE	EXISTING	1913	NO	JUN 76
	2	5.0	HY	WATER	NONE	EXISTING	1913	NO	JUN 76
PLANT: MERWIN	COUNTY: CLARK								
	A	1.0	HY	WATER	NONE	EXISTING	1931	NO	JUN 76
	1	45.0	HY	WATER	NONE	EXISTING	1931	NO	JUN 76
	2	45.0	HY	WATER	NONE	EXISTING	1949	NO	JUN 76
	3	45.0	HY	WATER	NONE	EXISTING	1958	NO	JUN 76
PLANT: NACHES DROP	COUNTY: YAKIMA								
	1	1.0	HY	WATER	NONE	EXISTING	1914	NO	JUN 76
PLANT: NACHES	COUNTY: YAKIMA								
	2	3.0	HY	WATER	NONE	EXISTING	1909	NO	JUN 76
	4	3.0	HY	WATER	NONE	EXISTING	1913	NO	JUN 76
PLANT: SWIFT 1	COUNTY: SKAMANIA								
	1	68.0	HY	WATER	NONE	EXISTING	1958	NO	JUN 76
	2	68.0	HY	WATER	NONE	EXISTING	1958	NO	JUN 76
	3	68.0	HY	WATER	NONE	EXISTING	1958	NO	JUN 76
PLANT: YALE	COUNTY: CLARK								
	1	54.0	HY	WATER	NONE	EXISTING	1953	NO	JUN 76
	2	54.0	HY	WATER	NONE	EXISTING	1953	NO	JUN 76
PLANT: SWIFT NO. 2	COUNTY: COWLITZ								
	21	35.0	HY	WATER	NONE	EXISTING	1958	NO	JUN 77
	22	35.0	HY	WATER	NONE	EXISTING	1958	NO	JUN 77
PEND OREILLE COUNTY P U D NO 1									
PLANT: BOX CANYON	COUNTY: PEND OREILLE								
	1	16.0	HY	WATER	NONE	EXISTING	1955	NO	JUL 78
	2	16.0	HY	WATER	NONE	EXISTING	1955	NO	JUL 78

WASHINGTON

	UNIT NUMBER	NAMEPLATE RATING-MW	UNIT TYPE	PRIMARY FUEL	ALTERNATIVE FUEL	STATUS	DATE	JOINTLY OWNED	LAST UPDATE
PEND OREILLE COUNTY P U D NO 1									
PLANT: BOX CANYON	COUNTY: PEND OREILLE								
	H3	16.0	HY	WATER	NONE	EXISTING	1955	NO	JUL 78
	H4	16.0	HY	WATER	NONE	EXISTING	1955	NO	JUL 78
PLANT: CALISPEL CREEK	COUNTY: PEND OREILLE								
	1&2	0.6	HY	WATER	NONE	EXISTING	1920	NO	JUL 78
PUGET SOUND POWER & LIGHT COMPANY									
PLANT: CRYSTAL MOUNTAIN	COUNTY: PIERCE								
	1	2.8	IC	FO2	NONE	EXISTING	1969	NO	JUN 78
PLANT: ELECTRON	COUNTY: PIERCE								
	1	6.0	HY	WATER	NGNE	EXISTING	1950	NO	JUN 78
	2	6.0	HY	WATER	NONE	EXISTING	1951	NO	JUN 78
	3	6.0	HY	WATER	NONE	EXISTING	1951	NO	JUN 78
	4	8.0	HY	WATER	NONE	EXISTING	1939	NO	JUN 78
PLANT: LOWER BAKER	COUNTY: SKAGIT								
	3	64.0	HY	WATER	NONE	EXISTING	1960	NO	JUN 78
PLANT: NOOKSACK	COUNTY: WHATCOM								
	1	2.0	HY	WATER	NONE	EXISTING	1906	NO	JUN 78
PLANT: SOUTH WHIDBEY	COUNTY: ISLAND								
	GT1	28.0	GT	OIL	NONE	EXISTING	1972	NO	JUN 78
PLANT: SHUFFLETON	COUNTY: KING								
	1	44.0	ST	OIL	NONE	EXISTING	1930	NO	JUN 78
	2	44.0	ST	OIL	NONE	EXISTING	1930	NO	JUN 78
PLANT: SNOQUALMIE	COUNTY: KING								
	1	2.0	HY	WATER	NONE	EXISTING	1998	NO	JUN 78
	2	2.0	HY	WATER	NONE	EXISTING	1998	NO	JUN 78
	3	2.0	HY	WATER	NONE	EXISTING	1998	NO	JUN 78
	4	2.0	HY	WATER	NONE	EXISTING	1998	NO	JUN 78
	5	6.0	HY	WATER	NONE	EXISTING	1963	NO	JUN 78
	6	10.0	HY	WATER	NONE	EXISTING	1956	NO	JUN 78
	7	20.0	HY	WATER	NONE	EXISTING	1957	NO	JUN 78
PLANT: UPPER BAKER	COUNTY: WHATCOM								
	1	47.0	HY	WATER	NONE	EXISTING	1959	NO	JUN 78
	2	47.0	HY	WATER	NONE	EXISTING	1959	NO	JUN 78
PLANT: WHITE RIVER	COUNTY: PIERCE								
	1	15.0	EY	WATER	NONE	EXISTING	1912	NO	JUN 78
	2	15.0	HY	WATER	NONE	EXISTING	1912	NO	JUN 78
	3	20.0	HY	WATER	NONE	EXISTING	1952	NO	JUN 78
	4	20.0	HY	WATER	NONE	EXISTING	1956	NO	JUN 78
	GT1	67.0	GT	OIL	NONE	RETIRED		NO	JUN 78
PLANT: WHITEHORN	COUNTY: WHATCOM								
	1	68.0	GT	OIL	NONE	EXISTING	1974	NO	JUN 78
PLANT: SKAGIT	COUNTY: SKAGIT								
	1	1330.0	NB	URAN	NONE	PROJECTD	1987	YES	DEC 79
	2	1330.0	NB	URAN	NONE	PROJECTD	1987	YES	DEC 79

WASHINGTON

	UNIT NUMBER	NAMEPLATE RATING-MW	UNIT TYPE	PRIMARY FUEL	ALTERNATIVE FUEL	STATUS	DATE	JOINTLY OWNED	LAST UPDATE
PUGET SOUND POWER & LIGHT COMPANY									
PLANT: UNSITED			COUNTY:						
	1	89.0	GT	OIL	NONE	PROJECTD	1980	NO	JUL 79
	2	89.0	GT	OIL	NONE	PROJECTD	1980	NO	JUL 79
	3	89.0	GT	OIL	NONE	PROJECTD	1980	NO	DEC 79
	4	89.0	GT	OIL	NONE	PROJECTD	1980	NO	DEC 79
SEATTLE DEPT OF LIGHTING									
PLANT: ROSS DAM			COUNTY: KING						
	41	90.0	HY	WATER	NONE	EXISTING	1952	NO	JUN 78
	42	90.0	HY	WATER	NONE	EXISTING	1953	NO	JUN 78
	43	90.0	HY	WATER	NONE	EXISTING	1954	NO	JUN 78
	44	90.0	HY	WATER	NONE	EXISTING	1956	NO	JUN 78
PLANT: CEDAR FALLS			COUNTY: KING						
	5	11.0	HY	WATER	NONE	EXISTING	1921	NO	JUN 76
	6	11.0	HY	WATER	NONE	EXISTING	1929	NO	JUN 76
PLANT: GORGE			COUNTY: WHATCOM						
	21	24.0	HY	WATER	NONE	EXISTING	1924	NO	JUN 76
	22	24.0	HY	WATER	NONE	EXISTING	1924	NO	JUN 76
	23	29.0	HY	WATER	NONE	EXISTING	1929	NO	JUN 76
	24	60.0	HY	WATER	NONE	EXISTING	1951	NO	JUN 76
PLANT: DIABLO			COUNTY: WHATCOM						
	31	60.0	HY	WATER	NONE	EXISTING	1936	NO	JUN 76
	32	60.0	HY	WATER	NONE	EXISTING	1937	NO	JUN 76
	35	1.0	HY	WATER	NONE	EXISTING	1936	NO	JUN 78
	36	1.0	HY	WATER	NONE	EXISTING	1936	NO	JUN 78
PLANT: BOUNDARY			COUNTY: PEND OREILLE						
	51	158.6	HY	WATER	NONE	EXISTING	1967	NO	JUN 78
	52	158.6	HY	WATER	NONE	EXISTING	1967	NO	JUN 78
	53	158.6	HY	WATER	NONE	EXISTING	1967	NO	JUN 78
	54	158.6	HY	WATER	NONE	EXISTING	1967	NO	JUN 78
PLANT: HIGH ROSS			COUNTY:						
	1	251.0	HY	WATER	NONE	CANCELLED		NO	JAN 79
PLANT: NEW HALEM			COUNTY: WHATCOM						
	1	2.0	HY	WATER	NONE	EXISTING	1970	NO	JUN 78
PLANT: GEORGETOWN			COUNTY: KING						
	1	3.0	ST	OIL	NONE	STANDBY	1907	NO	JUN 78
	2	8.0	ST	OIL	NONE	STANDBY	1908	NO	JUN 78
	3	10.0	ST	OIL	NONE	STANDBY	1917	NO	JUN 78
PLANT: LAKE UNION			COUNTY: KING						
	11	7.0	ST	OIL	NONE	EXISTING	1914	NO	JUN 78
	12	10.0	ST	OIL	NONE	EXISTING	1918	NO	JUN 78
	13	13.0	ST	OIL	NONE	EXISTING	1921	NO	JUN 78

WASHINGTON

UNIT NAME	PLATE NUMBER	RATING-MW	UNIT TYPE	PRIMARY FUEL	ALTERNATIVE FUEL	STATUS	DATE	JOINTLY OWNED	LAST UPDATE
SPOKANE, CITY OF WATER DIVISION									
PLANT: UPRIVER COUNTY: SPOKANE									
	1	1.3	HY	WATER	NONE	EXISTING	1937	NO	OCT 77
	2	1.3	HY	WATER	NONE	EXISTING	1937	NO	OCT 77
	3	1.3	HY	WATER	NONE	EXISTING	1937	NO	OCT 77
TACOMA DEPT OF PUB UTIL (LIGHT DIV)									
PLANT: ALDER COUNTY: PIERCE									
	11	25.0	HY	WATER	NONE	EXISTING	1947	NO	JUN 78
	12	25.0	HY	WATER	NONE	EXISTING	1945	NO	JUN 78
PLANT: CUSHMAN 1 COUNTY: MASON									
	21	22.0	HY	WATER	NONE	EXISTING	1926	NO	JUN 78
	22	22.0	HY	WATER	NONE	EXISTING	1926	NO	JUN 78
PLANT: CUSHMAN 2 COUNTY: MASON									
	31	27.0	HY	WATER	NONE	EXISTING	1930	NO	JUN 78
	32	27.0	HY	WATER	NONE	EXISTING	1930	NO	JUN 78
	33	27.0	HY	WATER	NONE	EXISTING	1952	NO	JUN 78
PLANT: LA GRANDE COUNTY: PIERCE									
	1	6.0	HY	WATER	NONE	EXISTING	1912	NO	JUN 78
	2	6.0	HY	WATER	NONE	EXISTING	1912	NO	JUN 78
	3	6.0	HY	WATER	NONE	EXISTING	1912	NO	JUN 78
	4	6.0	HY	WATER	NONE	EXISTING	1912	NO	JUN 78
	5	40.0	HY	WATER	NONE	EXISTING	1945	NO	JUN 78
PLANT: MAYFIELD COUNTY: LEWIS									
	4	40.0	HY	WATER	NONE	PROJECTD	1982	NO	DEC 79
	42	41.0	HY	WATER	NONE	EXISTING	1963	NO	JUN 78
	43	41.0	HY	WATER	NONE	EXISTING	1963	NO	JUN 78
	44	41.0	HY	WATER	NONE	EXISTING	1963	NO	JUN 78
PLANT: MOSSYROCK COUNTY: LEWIS									
	51	150.0	HY	WATER	NONE	EXISTING	1968	NO	JUN 78
	52	150.0	HY	WATER	NONE	EXISTING	1968	NO	JUN 78
PLANT: STEAM PLANT #1 COUNTY: PIERCE									
	1	3.0	ST	OIL	NONE	RETIRED	1977	NO	JUN 78
	2	6.0	ST	OIL	NONE	RETIRED	1977	NO	JUN 78
PLANT: STEAM PLANT #2 COUNTY: PIERCE									
	1	25.0	ST	OIL	NONE	RETIRED	1977	NO	JUN 78
	2	25.0	ST	OIL	NONE	RETIRED	1977	NO	JUN 78
USBIA WAPATO IRRIGATION PROJECT									
PLANT: DROF #2 COUNTY: YAKIMA									
	1	2.0	HY	WATER	NONE	EXISTING	1942	NO	JUN 77
PLANT: DROP #3 COUNTY: YAKIMA									
	1	1.0	HY	WATER	NONE	EXISTING	1932	NO	JUN 77

WASHINGTON

UNIT NUMBER	NAMEPLATE RATING-MW	UNIT TYPE	PRIMARY FUEL	ALTERNATIVE FUEL	STATUS	DATE	JOINTLY OWNED	LAST UPDATE
USBR COLUMBIA BASIN PROJECT								
PLANT: GRAND COULEE								
COUNTY: GRANT								
1	125.0	HY	WATER	NONE	EXISTING	1971	NO	JUN 78
2	125.0	HY	WATER	NONE	EXISTING	1973	NO	JUN 78
3	125.0	HY	WATER	NONE	EXISTING	1972	NO	JUN 78
4	125.0	HY	WATER	NONE	EXISTING	1970	NO	JUN 78
5	125.0	HY	WATER	NONE	EXISTING	1964	NO	JUN 78
6	125.0	HY	WATER	NONE	EXISTING	1969	NO	JUN 78
7	125.0	HY	WATER	NONE	EXISTING	1966	NO	JUN 78
8	125.0	HY	WATER	NONE	EXISTING	1971	NO	JUN 78
9	125.0	HY	WATER	NONE	EXISTING	1968	NO	JUN 78
10	108.0	HY	WATER	NONE	EXISTING	1951	NO	JUN 78
11	125.0	HY	WATER	NONE	EXISTING	1975	NO	JUN 78
12	125.0	HY	WATER	NONE	EXISTING	1973	NO	JUN 78
13	125.0	HY	WATER	NONE	EXISTING	1973	NO	JUN 78
14	125.0	HY	WATER	NONE	EXISTING	1974	NO	JUN 78
15	125.0	HY	WATER	NONE	EXISTING	1975	NO	JUN 78
16	125.0	HY	WATER	NONE	EXISTING	1974	NO	JUN 78
17	125.0	HY	WATER	NONE	EXISTING	1972	NO	JUN 78
18	125.0	HY	WATER	NONE	EXISTING	1971	NO	JUN 78
19	600.0	HY	WATER	NONE	EXISTING	1975	NO	JUN 78
20	600.0	HY	WATER	NONE	EXISTING	1976	NO	JUN 78
21	600.0	HY	WATER	NONE	EXISTING	1976	NO	JUN 78
22	700.0	HY	WATER	NONE	EXISTING	1978	NO	NOV 78
G23	700.0	HY	WATER	NONE	EXISTING	1979	NO	FEB 80
G24	700.0	HY	WATER	NONE	PROJECTD	1980	NO	FEB 80
P 7	50.0	PS	WATER	NONE	SHUTDOWN	1973	NO	JUN 78
P 8	50.0	PS	WATER	NONE	SHUTDOWN	1973	NO	JUN 78
PG9	53.5	PS	WATER	NONE	PROJECTD	1980	NO	MAR 78
P10	53.5	PS	WATER	NONE	PROJECTD	1980	NO	MAR 78
P11	53.5	PS	WATER	NONE	PROJECTD	1981	NO	MAR 78
P12	53.5	PS	WATER	NONE	PROJECTD	1981	NO	MAR 78
WASHINGTON PUBLIC POWER SUPPLY SYS								
PLANT: HANFORD								
COUNTY: BENTON								
1	1250.0	NP	URAN	NONE	PROJECTD	1983	NO	DEC 79
2	1100.0	NB	URAN	NONE	PROJECTD	1981	NO	DEC 79
3	1250.0	NP	URAN	NONE	PROJECTD	1985	NO	DEC 79
NPR	860.0	NP	URAN	NONE	EXISTING	1966	NO	JUN 78
PLANT: PACKWOOD								
COUNTY: LEWIS								
1	26.0	HY	WATER	NONE	EXISTING	1964	NO	JUN 78
PLANT: SATSOP								
COUNTY: GRAYS HARBOR								
1	1240.0	NP	URAN	841	PROJECTD	1984	YES	DEC 79
2	1240.0	NP	URAN	NONE	PROJECTD	1986	YES	DEC 79

WASHINGTON

	UNIT NUMBER	NAMEPLATE RATING-MW	UNIT TYPE	PRIMARY FUEL	ALTERNATIVE FUEL	STATUS	DATE	JOINTLY OWNED	LAST UPDATE
WASHINGTON WTR PWR CO, THE									
PLANT: LITTLE FALLS									
	COUNTY: LINCOLN								
	1	8.0	HY	WATER	NONE	EXISTING	1910	NO	JUN 76
	2	8.0	HY	WATER	NONE	EXISTING	1910	NO	JUN 76
	3	8.0	HY	WATER	NONE	EXISTING	1910	NO	JUN 76
	4	8.0	HY	WATER	NONE	EXISTING	1911	NO	JUN 76
PLANT: LONG LAKE									
	COUNTY: LINCOLN								
	1	18.0	HY	WATER	NONE	EXISTING	1915	NO	JUN 76
	2	18.0	HY	WATER	NONE	EXISTING	1915	NO	JUN 76
	3	18.0	HY	WATER	NONE	EXISTING	1919	NO	JUN 76
	4	18.0	HY	WATER	NONE	EXISTING	1924	NO	JUN 76
PLANT: MEYERS FALLS									
	COUNTY: STEVENS								
	1	1.0	HY	WATER	NONE	EXISTING	1915	NO	JUN 76
	2	1.0	HY	WATER	NONE	EXISTING	1917	NO	JUN 76
PLANT: NINE MILE									
	COUNTY: SPOKANE								
	1	3.0	HY	WATER	NONE	EXISTING	1910	NO	JUN 76
	2	3.0	HY	WATER	NONE	EXISTING	1908	NO	JUN 76
	3	3.0	HY	WATER	NONE	EXISTING	1908	NO	JUN 76
	4	3.0	HY	WATER	NONE	EXISTING	1910	NO	JUN 76
PLANT: OTHELLO									
	COUNTY: ADAMS								
	GT1	33.0	GT	OIL	NONE	EXISTING	1973	NO	JUN 76
PLANT: NORTHEAST									
	COUNTY: SPOKANE								
	1	34.0	GT	OIL	NONE	EXISTING	1978	NO	JAN 79
PLANT: MONROE STREET									
	COUNTY: SPOKANE								
	1	1.0	HY	WATER	NONE	EXISTING	1948	NO	JUN 76
	2	1.0	HY	WATER	NONE	EXISTING	1937	NO	JUN 76
	3	1.0	HY	WATER	NONE	EXISTING	1936	NO	JUN 76
	4	2.0	HY	WATER	NONE	EXISTING	1903	NO	JUN 76
	5	2.0	HY	WATER	NONE	EXISTING	1903	NO	JUN 76
PLANT: UPPER FALLS									
	COUNTY: SPOKANE								
	1	10.0	HY	WATER	NONE	EXISTING	1922	NO	JUN 76
U S ARMY CORPS OF ENGINEERS									
PLANT: CHIEF JOSEPH									
	COUNTY: DOUGLAS								
	1	64.0	HY	WATER	NONE	EXISTING	1955	NO	FEB 78
	2	64.0	HY	WATER	NONE	EXISTING	1955	NO	FEB 78
	3	64.0	HY	WATER	NONE	EXISTING	1955	NO	FEB 78
	4	64.0	HY	WATER	NONE	EXISTING	1955	NO	FEB 78
	5	64.0	HY	WATER	NONE	EXISTING	1956	NO	FEB 78
	6	64.0	HY	WATER	NONE	EXISTING	1956	NO	FEB 78
	7	64.0	HY	WATER	NONE	EXISTING	1956	NO	FEB 78
	8	64.0	HY	WATER	NONE	EXISTING	1956	NO	FEB 78
	9	64.0	HY	WATER	NONE	EXISTING	1957	NO	FEB 78
	10	64.0	HY	WATER	NONE	EXISTING	1957	NO	FEB 78
	11	64.0	HY	WATER	NONE	EXISTING	1957	NO	FEB 78
	12	64.0	HY	WATER	NONE	EXISTING	1957	NO	FEB 78

WASHINGTON

UNIT NUMBER	NAMEPLATE RATING-MW	UNIT TYPE	PRIMARY FUEL	ALTERNATIVE FUEL	STATUS	DATE	JOINTLY OWNED	LAST UPDATE
U S ARMY CORPS OF ENGINEERS								
PLANT: CHIEF JOSEPH								
COUNTY: DOUGLAS								
13	64.0	HY	WATER	NONE	EXISTING	1958	NO	FEB 78
14	64.0	HY	WATER	NONE	EXISTING	1958	NO	FEB 78
15	64.0	HY	WATER	NONE	EXISTING	1958	NO	FEB 78
16	64.0	HY	WATER	NONE	EXISTING	1958	NO	FEB 78
17	64.0	HY	WATER	NONE	EXISTING	1977	NO	OCT 77
18	64.0	HY	WATER	NONE	EXISTING	1977	NO	OCT 77
19	64.0	HY	WATER	NONE	EXISTING	1977	NO	OCT 78
20	95.0	HY	WATER	NONE	EXISTING	1978	NO	OCT 78
21	95.0	HY	WATER	NONE	EXISTING	1978	NO	JAN 79
22	95.0	HY	WATER	NONE	EXISTING	1978	NO	JAN 79
23	95.0	HY	WATER	NONE	EXISTING	1978	NO	OCT 78
24	95.0	HY	WATER	NONE	EXISTING	1979	NO	JAN 79
25	95.0	HY	WATER	NONE	EXISTING	1979	NO	JAN 79
26	95.0	HY	WATER	NONE	EXISTING	1979	NO	APR 79
27	95.0	HY	WATER	NONE	EXISTING	1979	NO	MAR 80
28	2.4	HY	WATER	NONE	EXISTING	1958	NO	FEB 78
29	2.4	HY	WATER	NONE	EXISTING	1958	NO	FEB 78
PLANT: ICE HARBOR								
COUNTY: WALLA WALLA								
1	90.0	HY	WATER	NONE	EXISTING	1961	NO	FEB 78
2	90.0	HY	WATER	NONE	EXISTING	1962	NO	FEB 78
3	90.0	HY	WATER	NONE	EXISTING	1962	NO	FEB 78
4	111.0	HY	WATER	NONE	EXISTING	1976	NO	FEB 78
5	111.0	HY	WATER	NONE	EXISTING	1976	NO	FEB 78
6	111.0	HY	WATER	NONE	EXISTING	1976	NO	FEB 78
PLANT: LITTLE GOOSE								
COUNTY: COLUMBIA								
1	135.0	HY	WATER	NONE	EXISTING	1970	NO	FEB 78
2	135.0	HY	WATER	NONE	EXISTING	1970	NO	FEB 78
3	135.0	HY	WATER	NONE	EXISTING	1970	NO	FEB 78
4	135.0	HY	WATER	NONE	EXISTING	1978	NO	JAN 79
5	135.0	HY	WATER	NONE	EXISTING	1978	NO	JAN 79
6	135.0	HY	WATER	NONE	EXISTING	1978	NO	JAN 79
PLANT: LOWER MONUMENTAL								
COUNTY: WALLA WALLA								
1	135.0	HY	WATER	NONE	EXISTING	1969	NO	FEB 78
2	135.0	HY	WATER	NONE	EXISTING	1969	NO	FEB 78
3	135.0	HY	WATER	NONE	EXISTING	1970	NO	FEB 78
4	135.0	HY	WATER	NONE	EXISTING	1979	NO	JAN 79
5	135.0	HY	WATER	NONE	EXISTING	1979	NO	APR 79
6	135.0	HY	WATER	NONE	EXISTING		NO	JUN 79
PLANT: LOWER GRANITE								
COUNTY: WHITMAN								
1	135.0	HY	WATER	NONE	EXISTING	1975	NO	FEB 78
2	135.0	HY	WATER	NONE	EXISTING	1975	NO	FEB 78
3	135.0	HY	WATER	NONE	EXISTING	1975	NO	FEB 78
4	135.0	HY	WATER	NONE	EXISTING	1978	NO	APR 79
5	135.0	HY	WATER	NONE	EXISTING	1978	NO	APR 79

WASHINGTON

UNIT NUMBER	NAMEPLATE RATING-MW	UNIT TYPE	PRIMARY FUEL	ALTERNATIVE FUEL	STATUS	DATE	JOINTLY OWNED	LAST UPDATE
BUREAU OF RECLAMATION								
PLANT: CHANDLER								
COUNTY: BENTON								
	1	6.0	HY	WATER	NONE	EXISTING	1956	NO FEB 76
	2	6.0	HY	WATER	NONE	EXISTING	1956	NO FEB 76
PLANT: ROZA								
COUNTY: YAKIMA								
	1	11.0	HY	WATER	NONE	EXISTING	1958	NO FEB 76
NATIONAL PARK SERVICE								
PLANT: SUNRISE								
COUNTY: PIERCE								
	1	0.1	IC	OIL	NONE	EXISTING		NO FEB 80

WEST VIRGINIA

APS/ALLEGHENY POWER SYSTEMS, INC								
PLANT: DAVIS								
COUNTY: TUCKER								
	1	250.0	PS	WATER	NONE	PROJECTD	1986	YES NOV 77
	2	250.0	PS	WATER	NONE	PROJECTD	1986	YES NOV 77
	3	250.0	PS	WATER	NONE	PROJECTD	1987	YES NOV 77
	4	250.0	PS	WATER	NONE	PROJECTD	1987	YES NOV 77
PLANT: PLEASANTS								
COUNTY: PLEASANTS								
	2	684.0	ST	COAL	NONE	PROJECTD	1980	YES DEC 79
VIRGINIA ELECTRIC & POWER CO								
PLANT: MT STORM								
COUNTY: GRANT								
	1	570.0	ST	COAL	NONE	EXISTING	1965	NO DEC 77
	2	570.0	ST	COAL	NONE	EXISTING	1966	NO DEC 77
	3	555.0	ST	COAL	NONE	EXISTING	1973	NO DEC 77
	GT1	15.9	GT	JF	NONE	EXISTING	1967	NO DEC 77
AEP: APPALACHIAN POWER CO								
PLANT: CLAYTOR								
COUNTY: KANAWHA								
	1	18.8	HY	WATER	NONE	EXISTING	1939	NO OCT 77
	2	18.8	HY	WATER	NONE	EXISTING	1939	NO OCT 77
	3	18.8	HY	WATER	NONE	EXISTING	1939	NO OCT 77
	4	18.8	HY	WATER	NONE	EXISTING	1939	NO OCT 77
PLANT: CABIN CREEK								
COUNTY: KANAWHA								
	3	25.0	ST	UNK	UNK	RETIRED	1974	NO APR 79
	4	22.0	ST	UNK	UNK	RETIRED	1974	NO APR 79
	8	85.0	ST	COAL	NONE	EXISTING	1942	NO OCT 77
	9	85.0	ST	COAL	NONE	EXISTING	1942	NO OCT 77
PLANT: AMOS, JOHN E								
COUNTY: KANAWHA								
	1	816.3	ST	COAL	NONE	EXISTING	1971	NO OCT 77

WEST VIRGINIA

	UNIT NUMBER	NAMEPLATE RATING-MW	UNIT TYPE	PRIMARY FUEL	ALTERNATIVE FUEL	STATUS	DATE	JOINTLY OWNED	LAST UPDATE
AEP: APPALACHIAN POWER CO									
PLANT: AMOS, JOHN E	COUNTY: KANAWHA								
	2	816.3	ST	COAL	NONE	EXISTING	1972	NO	OCT 77
	3	1300.0	ST	COAL	NONE	EXISTING	1972	NO	OCT 77
PLANT: KANAWHA RIVER	COUNTY: KANAWHA								
	1	213.0	ST	COAL	NONE	EXISTING	1953	NO	OCT 77
	2	213.0	ST	COAL	NONE	EXISTING	1953	NO	OCT 77
PLANT: MOUNTAINEER (1301)	COUNTY: MASON								
PLANT: LONDON	1	1300.0	ST	COAL	NONE	PROJECTD	1980	NO	JAN 80
PLANT: MARMET	COUNTY: KANAWHA								
	1/3	14.4	HY	WATER	NONE	EXISTING	1975	NO	JAN 80
PLANT: WINFIELD	COUNTY: KANAWHA								
	1/3	14.8	HY	WATER	NONE	EXISTING	1975	NO	JAN 80
APS: MONONGAHELA POWER CO									
PLANT: ALBRIGHT	COUNTY: PRESTON								
	1	69.0	ST	COAL	NONE	EXISTING	1952	NO	JUN 78
	2	69.0	ST	COAL	NONE	EXISTING	1952	NO	JUN 78
	3	140.3	ST	COAL	NONE	EXISTING	1954	NO	JUN 78
PLANT: FORT MARTIN	COUNTY: MONONGALIA								
	1	576.0	ST	COAL	NONE	EXISTING	1967	YES	JUN 78
	2	576.0	ST	COAL	NONE	EXISTING	1968	YES	JUN 78
PLANT: HARRISON	COUNTY: HARRISON								
	1	684.0	ST	COAL	NONE	EXISTING	1972	NO	JUN 78
	2	684.0	ST	COAL	NONE	EXISTING	1973	NO	JUN 78
	3	684.0	ST	COAL	NONE	EXISTING	1974	NO	JUN 78
PLANT: RIVESVILLE	COUNTY: MARION								
	1	11.0	ST	UNK	UNK	RETIRED	1973	NO	JUN 78
	2	13.0	ST	UNK	UNK	RETIRED	1973	NO	JUN 78
	3	22.0	ST	UNK	UNK	RETIRED	1973	NO	JUN 78
	4	27.0	ST	UNK	UNK	RETIRED	1973	NO	JUN 78
	5	35.0	ST	COAL	NONE	EXISTING	1943	NO	JUN 78
	6	74.8	ST	COAL	NONE	EXISTING	1951	NO	JUN 78
PLANT: WILLOW ISLAND	COUNTY: PLEASANTS								
	1	50.0	ST	COAL	NONE	EXISTING	1949	NO	JUN 78
	2	165.0	ST	COAL	NONE	EXISTING	1960	NO	JUN 78
APS: POTOMAC EDISON CO									
PLANT: DAM #4	COUNTY: JEFFERSON								
	1	1.0	HY	WATER	NONE	EXISTING	1909	NO	JUN 78
	2	1.0	HY	WATER	NONE	EXISTING	1909	NO	JUN 78
PLANT: DAM #5	COUNTY: BERKELEY								
	1&2	1.0	HY	WATER	NONE	EXISTING	1919	NO	JUN 78

WEST VIRGINIA

	UNIT NUMBER	NAMEPLATE RATING-MW	UNIT TYPE	PRIMARY FUEL	ALTERNATIVE FUEL	STATUS	DATE	JOINTLY OWNED	LAST UPDATE
AEP:OTONAC EDISON CO									
PLANT: HARPER'S FERRY									
	COUNTY: JEFFERSON								
	2	0.6	HY	WATER	NONE	EXISTING	1925	NO	JUN 78
PLANT: MILLVILLE									
	COUNTY: JEFFERSON								
	1	0.8	HY	WATER	NONE	EXISTING	1913	NO	JUN 78
	2	1.0	HY	WATER	NONE	EXISTING	1938	NO	JUN 78
	3	1.0	HY	WATER	NONE	EXISTING	1939	NO	JUN 78
AEP:OHIO POWER CO									
PLANT: KAMMER									
	COUNTY: MARSHALL								
	1	238.0	ST	COAL	NONE	EXISTING	1958	NO	JUN 76
	2	238.0	ST	COAL	NONE	EXISTING	1958	NO	JUN 76
	3	238.0	ST	COAL	NONE	EXISTING	1959	NO	JUN 76
PLANT: MITCHELL									
	COUNTY: MARSHALL								
	1	816.0	ST	COAL	NONE	EXISTING	1971	NO	JUN 76
	2	816.0	ST	COAL	NONE	EXISTING	1971	NO	MAY 75
APS:WEST PENN POWER CO									
PLANT: LAKE LYNN									
	COUNTY: MONONGALIA								
	1	12.8	HY	WATER	NONE	EXISTING	1926	NO	APR 79
	2	12.8	HY	WATER	NONE	EXISTING	1926	NO	APR 79
	3	12.8	HY	WATER	NONE	EXISTING	1926	NO	APR 79
	4	12.8	HY	WATER	NONE	EXISTING	1926	NO	APR 79
CENTRAL OPERATING COMPANY									
PLANT: SPORN, PHIL									
	COUNTY: MASON								
	1	153.0	ST	COAL	NONE	EXISTING	1950	NO	JUN 76
	2	153.0	ST	COAL	NONE	EXISTING	1950	NO	JUN 76
	3	153.0	ST	COAL	NONE	EXISTING	1951	NO	JUN 76
	4	153.0	ST	COAL	NONE	EXISTING	1952	NO	JUN 76
	5	496.0	ST	COAL	NONE	EXISTING	1960	NO	JUN 76
BEECH BOTTOM POWER COMPANY									
PLANT: WINDSOR									
	COUNTY: BROOKE								
	7	60.0	ST	COAL	NONE	STANDBY	1941	NO	MAY 75
	8	60.0	ST	COAL	NONE	STANDBY	1941	NO	MAY 75

WISCONSIN

UNIT NUMBER	NAMEPLATE RATING-MW	UNIT TYPE	PRIMARY FUEL	ALTERNATIVE FUEL	STATUS	DATE	JOINTLY OWNED	LAST UPDATE
ARCADIA MUN ELECTRIC UTILITY								
PLANT: ARCADIA COUNTY: TREMPLEALEAU								
1	1.0	IC	UNK	UNK	EXISTING	1956	NO	NOV 75
2	1.0	IC	UNK	UNK	EXISTING	1948	NO	NOV 75
3	1.0	IC	UNK	UNK	EXISTING	1940	NO	NOV 75
4	1.0	IC	UNK	UNK	EXISTING	1930	NO	NOV 75
5	3.0	IC	UNK	UNK	EXISTING	1972	NO	NOV 75
BARRON LIGHT & WATER DEPT								
PLANT: BARRON COUNTY: BARRON								
1	0.2	IC	FO2	NONE	EXISTING	1925	NO	OCT 77
2	0.2	IC	FO2	NONE	EXISTING	1930	NO	OCT 77
3	0.4	IC	FO2	NONE	EXISTING	1930	NO	OCT 77
6	0.7	IC	FO2	NONE	EXISTING	1937	NO	OCT 77
7	1.0	IC	FO2	NONE	EXISTING	1945	NO	OCT 77
8	1.4	IC	FO2	NG	EXISTING	1954	NO	OCT 77
9	2.0	IC	NG	FO2	EXISTING	1960	NO	OCT 77
H1	0.1	HY	WATER	NONE	EXISTING	1918	NO	OCT 77
H2	0.1	HY	WATER	NONE	EXISTING	1923	NO	OCT 77
BLACK RIVER FALLS, CITY OF								
PLANT: BLACK RIVER FALLS COUNTY: JACKSON								
1	1.0	IC	FO2	NONE	EXISTING	1941	NO	OCT 77
2	1.0	IC	FO2	NONE	EXISTING	1941	NO	OCT 77
3	1.0	IC	FO2	NONE	EXISTING	1949	NO	OCT 77
4	1.0	IC	FO2	NONE	EXISTING	1955	NO	OCT 77
PLANT: BLACK RIV FALLS-HY COUNTY: JACKSON								
1	1.0	HY	WATER	NONE	EXISTING	1947	NO	OCT 77
2	1.0	HY	WATER	NONE	EXISTING	1919	NO	OCT 77
CEDARBURG LT & WTR COMM								
PLANT: CEDARBURG COUNTY: OZAUKEE								
4	2.0	IC	NG	FO2	EXISTING	1953	NO	OCT 77
5	4.0	IC	NG	FO2	EXISTING	1959	NO	OCT 77
45	0.0	IC	GAS	NONE	EXISTING	1962	NO	OCT 77
55	0.0	IC	GAS	NONE	EXISTING	1945	NO	OCT 77
CONSOLIDATED WATER POWER COMPANY								
PLANT: BIRON COUNTY: WOOD								
1	1.0	HY	WATER	NONE	EXISTING	1916	NO	JUN 78
2	1.0	HY	WATER	NONE	EXISTING	1921	NO	JUN 78
3	1.0	HY	WATER	NONE	EXISTING	1921	NO	JUN 78
PLANT: DU BAY COUNTY: PORTAGE								
1	1.0	HY	WATER	NONE	EXISTING	1942	NO	JUN 78

WISCONSIN

UNIT NUMBER	NAMEPLATE RATING-MW	UNIT TYPE	PRIMARY FUEL	ALTERNATIVE FUEL	STATUS	DATE	JOINTLY OWNED	LAST UPDATE
CONSOLIDATED WATER POWER COMPANY								
PLANT: DU BAY COUNTY: PORTAGE								
	2	2.0	HY	WATER	NONE	EXISTING	1942	NO JUN 78
	3	2.0	HY	WATER	NONE	EXISTING	1942	NO JUN 78
	4	2.0	HY	WATER	NONE	EXISTING	1942	NO JUN 78
PLANT: STEVENS POINT COUNTY: PORTAGE								
	1	1.0	HY	WATER	NONE	EXISTING	1918	NO JUN 78
	2	1.0	HY	WATER	NONE	EXISTING	1918	NO JUN 78
	3	1.0	HY	WATER	NONE	EXISTING	1918	NO JUN 78
	4	1.0	HY	WATER	NONE	EXISTING	1918	NO JUN 78
	5	1.0	HY	WATER	NONE	EXISTING	1918	NO JUN 78
	6	1.0	HY	WATER	NONE	EXISTING	1918	NO JUN 78
PLANT: WISCONSIN RAPIDS COUNTY: WOOD								
	1	2.0	HY	WATER	NONE	EXISTING	1920	NO JUN 78
	2	2.0	HY	WATER	NONE	EXISTING	1920	NO JUN 78
PLANT: WISCONSIN RIVER DI COUNTY: PORTAGE								
	1	2.0	HY	WATER	NONE	EXISTING	1963	NO JUN 78
CUMBERLAND MUNICIPAL UTILITY								
PLANT: CUMBERLAND COUNTY: BARRON								
	1	1.0	IC	FO2	NONE	EXISTING	1945	NO JUN 78
	2	1.0	IC	FO2	NONE	EXISTING	1939	NO JUN 78
	3	1.0	IC	FO2	NONE	EXISTING	1939	NO JUN 78
	4	1.0	IC	FO2	NONE	EXISTING	1954	NO JUN 78
	5	2.0	IC	NG	FO2	EXISTING	1966	NO JUN 78
DAHLBERG LIGHT & POWER CO								
PLANT: GORDON COUNTY: DOUGLAS								
	1	1.0	HY	WATER	NONE	EXISTING	1934	NO NOV 75
	2	1.0	HY	WATER	NONE	EXISTING	1945	NO NOV 75
	5	1.0	IC	UNK	UNK	EXISTING	1949	NO NOV 75
	6	1.0	IC	UNK	UNK	EXISTING	1955	NO NOV 75
PLANT: IRON RIVER COUNTY: BAYFIELD								
	1	1.0	HY	WATER	NONE	EXISTING	1921	NO NOV 75
PLANT: NANCY COUNTY: WASHBURN								
	1	1.0	HY	WATER	NONE	EXISTING	1953	NO NOV 75
	2	1.0	HY	WATER	NONE	EXISTING	1953	NO NOV 75
DAIRYLAND POWER COOPERATIVE								
PLANT: ALMA COUNTY: BUFFALO								
	1	15.0	ST	COAL	NONE	EXISTING	1947	NO OCT 77
	2	15.0	ST	COAL	NONE	EXISTING	1947	NO OCT 77
	3	15.0	ST	COAL	NONE	EXISTING	1951	NO OCT 77
	4	54.0	ST	COAL	NONE	EXISTING	1957	NO OCT 77

WISCONSIN

	UNIT NUMBER	NAMEPLATE RATING-MW	UNIT TYPE	PRIMARY FUEL	ALTERNATIVE FUEL	STATUS	DATE	JOINTLY OWNED	LAST UPDATE
DAIRYLAND POWER COOPERATIVE									
PLANT: ALMA									
	COUNTY: BUFFALO								
	5	81.6	ST	COAL	NONE	EXISTING	1960	NO	OCT 77
PLANT: CHIPPEWA FALLS									
	COUNTY: CHIPPEWA								
	1	1.0	IC	UNK	UNK	RETIRED	1975	NO	JUL 77
	2	1.0	IC	UNK	UNK	RETIRED	1975	NO	JUL 77
	3	1.0	IC	UNK	UNK	RETIRED	1975	NO	JUL 77
	4	1.0	IC	UNK	UNK	RETIRED	1975	NO	JUL 77
	5	1.0	IC	UNK	UNK	RETIRED	1975	NO	JUL 77
PLANT: FLAMBEAU									
	COUNTY: RUSK								
	1	5.0	HY	WATER	NONE	EXISTING	1951	NO	OCT 77
	2	5.0	HY	WATER	NONE	EXISTING	1951	NO	OCT 77
	3	5.0	HY	WATER	NONE	EXISTING	1951	NO	OCT 77
PLANT: GENOA									
	COUNTY: VERNON								
	1	3.5	ST	FO2	NONE	EXISTING	1941	NO	OCT 77
	2	3.5	ST	FO2	NONE	EXISTING	1941	NO	OCT 77
	3	4.0	ST	FO2	NONE	EXISTING	1945	NO	OCT 77
	4	4.0	ST	FO2	NONE	EXISTING	1945	NO	OCT 77
	5	65.3	NB	URAN	NONE	EXISTING	1969	NO	OCT 78
	6	345.6	ST	COAL	NONE	EXISTING	1969	NO	OCT 77
PLANT: STONEMAN									
	COUNTY: GRANT								
	1	15.0	ST	COAL	NONE	EXISTING	1951	NO	OCT 77
	2	30.0	ST	COAL	NONE	EXISTING	1954	NO	OCT 77
ELROY, CITY OF MUN ELEC & WTR DEPT									
PLANT: ELROY	COUNTY: JUNEAU								
	2	1.0	IC	UNK	UNK	EXISTING	1930	NO	NOV 75
	3	1.0	IC	UNK	UNK	EXISTING	1936	NO	NOV 75
	4	1.0	IC	UNK	UNK	EXISTING	1945	NO	NOV 75
	5	2.0	IC	UNK	UNK	EXISTING	1973	NO	NOV 75
FENNIMORE MUNICIPAL UTILITIES									
PLANT: FENNIMORE	COUNTY: GRANT								
	1	1.0	IC	UNK	UNK	EXISTING	1941	NO	JUN 78
	2	1.0	IC	FO2	UNK	EXISTING	1941	NO	JUN 78
	3	1.0	IC	FO2	UNK	EXISTING	1941	NO	JUN 78
	4	1.0	IC	FO2	UNK	EXISTING	1969	NO	JUN 78
	5	1.0	IC	FO2	UNK	EXISTING	1962	NO	JUN 78
GRESHAM MUN LIGHT PLANT									
PLANT: GRESHAM	COUNTY: SHAWANO								
	1-3	1.0	IC	OIL	NONE	STANDBY	1964	NO	JUN 78
PLANT: UPPER WEED	COUNTY: SHAWANO								
	1&2	1.0	HY	WATER	NONE	EXISTING	1944	NO	JUN 78

WISCONSIN

UNIT NAMEPLATE	UNIT PRIMARY	ALTERNATIVE	STATUS	DATE	JOINTLY	LAST
NUMBER RATING-MW	TYPE FUEL	FUEL			OWNED	UPDATE
GRESHAM MUN LIGHT PLANT						
PLANT: LOWER WEED	COUNTY: SHAWANO					
	1-3	1.0	HY WATER	NONE	EXISTING	1967 NO JUN 78
KAUKAUNA, CITY OF ELEC & WTR DEPTS						
PLANT: KAUKAUNA STEAM	COUNTY: OUTAGAMIE					
	1	150.0	ST COAL	UNK	PROJECTD	1986 NO MAY 77
	2	2.0	IC OIL	NONE	EXISTING	1966 NO OCT 77
	3	2.0	IC OIL	NONE	EXISTING	1966 NO OCT 77
	GT1	18.0	GT NG	FO2	EXISTING	1969 NO OCT 77
	IC1	2.0	IC OIL	NONE	EXISTING	1966 NO OCT 77
PLANT: LITTLE CHUTE	COUNTY: OUTAGAMIE					
	1	1.0	HY WATER	NONE	EXISTING	1948 NO OCT 77
	2	1.0	HY WATER	NONE	EXISTING	1948 NO OCT 77
	3	1.0	HY WATER	NONE	EXISTING	1948 NO OCT 77
PLANT: NEW BADGER	COUNTY: OUTAGAMIE					
	1	2.0	HY WATER	NONE	EXISTING	1928 NO OCT 77
	2	2.0	HY WATER	NONE	EXISTING	1928 NO OCT 77
PLANT: OLD BADGER	COUNTY: OUTAGAMIE					
	3	1.0	HY WATER	NONE	EXISTING	1907 NO OCT 77
	4	1.0	HY WATER	NONE	EXISTING	1907 NO OCT 77
PLANT: RAPIDE CROCHE	COUNTY: OUTAGAMIE					
	1	1.0	HY WATER	NONE	EXISTING	1926 NO OCT 77
	2	1.0	HY WATER	NONE	EXISTING	1926 NO OCT 77
	3	1.0	HY WATER	NONE	EXISTING	1926 NO OCT 77
	4	1.0	HY WATER	NONE	EXISTING	1926 NO OCT 77
PLANT: KAUKAUNA HYDRO	COUNTY: OUTAGAMIE					
	1	2.0	HY WATER	NONE	EXISTING	1940 NO OCT 77
	2	2.0	HY WATER	NONE	EXISTING	1942 NO OCT 77
LAKE SUPERIOR DISTRICT PWR CO						
PLANT: ATHENS	COUNTY: MARATHON					
	1	1.0	IC OIL	NONE	EXISTING	1948 NO JUN 78
	2	1.0	IC OIL	NONE	EXISTING	1948 NO JUN 78
PLANT: BAY FRONT	COUNTY: ASHLAND					
	1	5.0	ST COAL	NG	EXISTING	1917 NO JUN 78
	2	5.0	ST COAL	NG	EXISTING	1922 NO JUN 78
	3	5.0	ST COAL	NG	EXISTING	1925 NO JUN 78
	4	20.0	ST COAL	NG	EXISTING	1948 NO JUN 78
	5	20.0	ST COAL	NG	EXISTING	1952 NO JUN 78
	6	27.0	ST COAL	NG	EXISTING	1957 NO JUN 78
PLANT: BIG FALLS	COUNTY: RUSK					
	1	3.0	HY WATER	NONE	EXISTING	1922 NO JUN 78
	2	3.0	HY WATER	NONE	EXISTING	1922 NO JUN 78
	3	3.0	HY WATER	NONE	EXISTING	1924 NO JUN 78

WISCONSIN

	UNIT NUMBER	NAMEPLATE RATING-MW	UNIT TYPE	PRIMARY FUEL	ALTERNATIVE FUEL	STATUS	DATE	JOINTLY OWNED	LAST UPDATE
LAKE SUPERIOR DISTRICT PWR CO									
PLANT: FLAMBEAU	COUNTY: PRICE								
	1	16.0	GT	NG	OIL	EXISTING	1969	NO	JUN 78
PLANT: BAYWARD	COUNTY: SAWYER								
	1	1.0	HY	WATER	NONE	EXISTING	1923	NO	JUN 78
	IC1	1.0	IC	OIL	NONE	EXISTING	1948	NO	JUN 78
	IC2	1.0	IC	OIL	NONE	EXISTING	1948	NO	JUN 78
PLANT: LADYSMITH	COUNTY: RUSK								
	1	1.0	HY	WATER	NONE	EXISTING	1941	NO	JUN 78
	2	1.0	HY	WATER	NONE	EXISTING	1941	NO	JUN 78
PLANT: ORIENTA FALLS	COUNTY: BAYFIELD								
	1	1.0	HY	WATER	NONE	EXISTING	1948	NO	JUN 78
PLANT: THORNAPPLE	COUNTY: RUSK								
	1	1.0	HY	WATER	NONE	EXISTING	1929	NO	JUN 78
	2	1.0	HY	WATER	NONE	EXISTING	1929	NO	JUN 78
PLANT: WHITE RIVER	COUNTY: ASHLAND								
	1	1.0	HY	WATER	NONE	EXISTING	1907	NO	JUN 78
	2	1.0	HY	WATER	NONE	EXISTING	1907	NO	JUN 78
MADISON GAS & ELECTRIC CO (WI)									
PLANT: FITCHBURG	COUNTY: DANE								
	1	27.0	GT	FO2	NG	EXISTING	1973	NO	JUN 78
	2	27.0	GT	FO2	NG	EXISTING	1973	NO	JUN 78
PLANT: BLOUNT STREET	COUNTY: DANE								
	1	10.0	ST	FO2	NG	EXISTING	1925	NO	JUN 78
	2	5.0	ST	FO2	NG	EXISTING	1923	NO	JUN 78
	3	38.0	ST	COAL	NG	EXISTING	1953	NO	JUN 78
	4	20.0	ST	FO2	NG	EXISTING	1938	NO	JUN 78
	5	20.0	ST	COAL	NG	EXISTING	1948	NO	JUN 78
	6	50.0	ST	COAL	NG	EXISTING	1957	NO	JUN 78
	7	50.0	ST	COAL	NG	EXISTING	1961	NO	JUN 78
PLANT: SYCAMORE	COUNTY: DANE								
	1	16.0	GT	FO2	NG	EXISTING	1967	NO	JUN 78
	2	20.0	GT	FO2	NG	EXISTING	1971	NO	JUN 78
PLANT: NINE SPRINGS	COUNTY: DANE								
	GT1	14.0	GT	JF	NG	EXISTING	1964	NO	JUN 78
MANITOWOC PUBLIC UTILITIES									
PLANT: MANITOWOC	COUNTY: MANITOWOC								
	3	10.0	ST	COAL	NONE	EXISTING	1941	NO	JUN 78
	4	10.0	ST	COAL	NONE	EXISTING	1950	NO	JUN 78
	5	25.0	ST	COAL	NONE	EXISTING	1956	NO	JUN 78
	6	25.0	ST	COAL	NONE	EXISTING	1964	NO	JUN 78
	7	57.0	ST	COAL	NONE	CANCELLED		NO	MAR 77

WISCONSIN

UNIT NUMBER	NAMEPLATE RATING-MW	UNIT TYPE	PRIMARY FUEL	ALTERNATIVE FUEL	STATUS	DATE	JOINTLY OWNED	LAST UPDATE
MARSHFIELD ELECTRIC & WATER DEPT								
PLANT: WILDWOOD COUNTY: WOOD								
1	4.0	ST	NG	FO2	EXISTING	1945	NO	OCT 77
2	3.0	ST	NG	FO2	EXISTING	1936	NO	OCT 77
3	6.0	ST	NG	FO2	EXISTING	1950	NO	OCT 77
4	16.0	ST	COAL	NONE	EXISTING	1962	NO	OCT 77
5	22.0	ST	COAL	NONE	EXISTING	1968	NO	OCT 77
6	20.0	ST	NG	FO2	CANCELLED		NO	FEB 80
MENASHA ELECTRIC & WATER UTILITIES								
PLANT: MENASHA COUNTY: WINNEBAGO								
1	4.0	ST	COAL	NONE	EXISTING	1949	NO	JUN 78
2	4.0	ST	COAL	NONE	EXISTING	1949	NO	JUN 78
3	8.0	ST	COAL	NONE	EXISTING	1956	NO	JUN 78
4	14.0	ST	COAL	NONE	EXISTING	1964	NO	JUN 78
IC1	1.0	IC	OIL	NONE	EXISTING	1946	NO	JUN 78
MINNESOTA POWER & LIGHT CO								
PLANT: WINSLOW COUNTY: DOUGLAS								
2	13.0	ST	OIL	NG	EXISTING	1942	NO	JUN 78
3	13.0	ST	OIL	NG	EXISTING	1952	NO	JUN 78
MUSCODA LIGHT & WATER COMM								
PLANT: MUSCODA COUNTY: GRANT								
1	1.0	HY	WATER	NONE	EXISTING	1934	NO	NOV 75
IC1	1.0	IC	UNK	UNK	EXISTING	1937	NO	NOV 75
NEW LISBON MUN ELECTRIC DEPT								
PLANT: NEW LISBON COUNTY: JUNEAU								
1	1.0	IC	FO2	UNK	EXISTING	1931	NO	JUN 78
2	1.0	IC	UNK	UNK	EXISTING	1966	NO	NOV 75
3	1.0	IC	UNK	UNK	EXISTING	1937	NO	NOV 75
4	1.0	IC	UNK	UNK	EXISTING	1948	NO	NOV 75
NORTH CENTRAL POWER CO INC								
PLANT: ARPIN COUNTY: SAWYER								
1	1.0	HY	WATER	NONE	EXISTING	1971	NO	OCT 77
2	1.0	HY	WATER	NONE	EXISTING	1971	NO	OCT 77
3	1.0	HY	WATER	NONE	EXISTING	1973	NO	OCT 77
PLANT: RADISSON COUNTY: SAWYER								
1	1.0	HY	WATER	NONE	EXISTING	1928	NO	OCT 77
2	1.0	HY	WATER	NONE	EXISTING	1932	NO	OCT 77

WISCONSIN

	UNIT NUMBER	NAME RATING-MW	PLATE TYPE	UNIT PRIMARY FUEL	ALTERNATIVE FUEL	STATUS	DATE	JOINTLY OWNED	LAST UPDATE
NORTH CENTRAL POWER CO INC									
PLANT: RADISSON	COUNTY: SAWYER								
	3	1.0	HY	WATER	NONE	EXISTING	1965	NO	OCT 77
	IC1	1.0	IC	UNK	UNK	EXISTING	1951	NO	OCT 77
PLANT: WINTER	COUNTY: SAWYER								
	1	1.0	HY	WATER	NONE	EXISTING	1924	NO	OCT 77
	2	1.0	HY	WATER	NONE	EXISTING	1935	NO	OCT 77
	IC1	1.0	IC	UNK	UNK	EXISTING	1954	NO	OCT 77
	IC2	1.0	IC	UNK	UNK	EXISTING	1954	NO	OCT 77
NORTHERN STATES POWER CO									
PLANT: CEDAR FALLS	COUNTY: DUNN								
	1	2.0	HY	WATER	NONE	EXISTING	1910	NO	JUN 78
	2	2.0	HY	WATER	NONE	EXISTING	1911	NO	JUN 78
	3	2.0	HY	WATER	NONE	EXISTING	1915	NO	JUN 78
PLANT: CHETEK	COUNTY: BARRON								
	1	1.0	IC	FO2	NONE	EXISTING	1947	NO	JUN 78
	2	1.0	IC	FO2	NONE	EXISTING	1947	NO	JUN 78
PLANT: CHIPPEWA FALLS	COUNTY: CHIPPEWA								
	1	4.0	HY	WATER	NONE	EXISTING	1928	NO	JUN 78
	2	4.0	HY	WATER	NONE	EXISTING	1928	NO	JUN 78
	3	4.0	HY	WATER	NONE	EXISTING	1928	NO	JUN 78
	4	4.0	HY	WATER	NONE	EXISTING	1928	NO	JUN 78
	5	4.0	HY	WATER	NONE	EXISTING	1928	NO	JUN 78
	6	4.0	HY	WATER	NONE	EXISTING	1928	NO	JUN 78
PLANT: CLEAR LAKE	COUNTY: POLK								
	1	1.0	IC	FO2	NONE	EXISTING	1941	NO	JUN 78
	2	1.0	IC	FO2	NONE	EXISTING	1944	NO	JUN 78
	3	1.0	IC	FO2	NONE	EXISTING	1948	NO	JUN 78
PLANT: DELLS	COUNTY: EAU CLAIRE								
	1	2.0	HY	WATER	NONE	EXISTING	1923	NO	JUN 78
	2	2.0	HY	WATER	NONE	EXISTING	1924	NO	JUN 78
	3	2.0	HY	WATER	NONE	EXISTING	1930	NO	JUN 78
	4	2.0	HY	WATER	NONE	EXISTING	1930	NO	JUN 78
	5	2.0	HY	WATER	NONE	EXISTING	1930	NO	JUN 78
	6	1.0	HY	WATER	NONE	EXISTING	1916	NO	JUN 78
	7	1.0	HY	WATER	NONE	EXISTING	1907	NO	JUN 78
PLANT: FRENCH ISLAND	COUNTY: LA CROSSE								
	1	10.0	ST	FO2	NONE	EXISTING	1940	NO	JUN 78
	2	12.0	ST	FO2	NONE	EXISTING	1948	NO	JUN 78
	3	79.0	GT	FO2	NONE	EXISTING	1974	NO	JUN 78
	4	79.0	GT	FO2	NONE	EXISTING	1974	NO	JUN 78
PLANT: HATFIELD	COUNTY: JACKSON								
	1	3.0	HY	WATER	NONE	EXISTING	1908	NO	JUN 78
	2	3.0	HY	WATER	NONE	EXISTING	1908	NO	JUN 78
PLANT: HOLCOMBE	COUNTY: CHIPPEWA								
	1	11.0	HY	WATER	NONE	EXISTING	1950	NO	JUN 78

WISCONSIN

	UNIT NUMBER	NAMEPLATE RATING-MW	UNIT TYPE	PRIMARY FUEL	ALTERNATIVE FUEL	STATUS	DATE	JOINTLY OWNED	LAST UPDATE
NORTHERN STATES POWER CO									
PLANT: HCLCOMBE	COUNTY: CHIPPEWA								
	2	11.0	HY	WATER	NONE	EXISTING	1950	NO	JUN 78
	3	11.0	HY	WATER	NONE	EXISTING	1950	NO	JUN 78
PLANT: JIM FALLS	COUNTY: CHIPPEWA								
	1	4.0	HY	WATER	NONE	EXISTING	1923	NO	JUN 78
	2	5.0	HY	WATER	NONE	EXISTING	1923	NO	JUN 78
	3	5.0	HY	WATER	NONE	EXISTING	1923	NO	JUN 78
PLANT: MENOMONIE	COUNTY: DUNN								
	1	3.0	HY	WATER	NONE	EXISTING	1958	NO	JUN 78
	2	3.0	HY	WATER	NONE	EXISTING	1958	NO	JUN 78
PLANT: RIVERDALE	COUNTY: ST CROIX								
	1	1.0	HY	WATER	NONE	EXISTING	1905	NO	JUN 78
	2	1.0	HY	WATER	NONE	EXISTING	1905	NO	JUN 78
PLANT: ST CROIX FALLS	COUNTY: POLK								
	1	3.0	HY	WATER	NONE	EXISTING	1905	NO	JUN 78
	2	3.0	HY	WATER	NONE	EXISTING	1905	NO	JUN 78
	3	3.0	HY	WATER	NONE	EXISTING	1905	NO	JUN 78
	4	3.0	HY	WATER	NONE	EXISTING	1905	NO	JUN 78
	5	3.0	HY	WATER	NONE	EXISTING	1910	NO	JUN 78
	6	3.0	HY	WATER	NONE	EXISTING	1910	NO	JUN 78
	7	3.0	HY	WATER	NONE	EXISTING	1923	NO	JUN 78
	8	3.0	HY	WATER	NONE	EXISTING	1923	NO	JUN 78
PLANT: TREGO	COUNTY: WASHBURN								
	1	1.0	HY	WATER	NONE	EXISTING	1927	NO	JUN 78
	2	1.0	HY	WATER	NONE	EXISTING	1927	NO	JUN 78
PLANT: VIROQUA	COUNTY: VERNON								
	1	1.0	IC	FO2	NONE	EXISTING	1948	NO	JUN 78
	2	1.0	IC	FO2	NONE	EXISTING	1948	NO	JUN 78
PLANT: WHEATON	COUNTY: CHIPPEWA								
	1	54.0	GT	FO2	NONE	EXISTING	1973	NO	JUN 78
	2	54.0	GT	FO2	NONE	EXISTING	1973	NO	JUN 78
	3	54.0	GT	FO2	NONE	EXISTING	1973	NO	JUN 78
	4	54.0	GT	FO2	NONE	EXISTING	1973	NO	JUN 78
	5	53.0	GT	FO2	NONE	EXISTING	1973	NO	JUN 78
	6	53.0	GT	FO2	NONE	EXISTING	1973	NO	JUN 78
PLANT: WISSOTA	COUNTY: CHIPPEWA								
	1	6.0	HY	WATER	NONE	EXISTING	1917	NO	JUN 78
	2	6.0	HY	WATER	NONE	EXISTING	1917	NO	JUN 78
	3	6.0	HY	WATER	NONE	EXISTING	1917	NO	JUN 78
	4	6.0	HY	WATER	NONE	EXISTING	1917	NO	JUN 78
	5	6.0	HY	WATER	NONE	EXISTING	1917	NO	JUN 78
	6	5.0	HY	WATER	NONE	EXISTING	1917	NO	JUN 78
PLANT: CORNELL	COUNTY: CHIPPEWA								
	1	10.0	HY	WATER	NONE	EXISTING	1976	NO	JUN 78
	2	10.0	HY	WATER	NONE	EXISTING	1976	NO	JUN 78
	3	10.0	HY	WATER	NONE	EXISTING	1976	NO	JUN 78

WISCONSIN

	UNIT NUMBER	NAMEPLATE RATING-MW	UNIT TYPE	PRIMARY FUEL	ALTERNATIVE FUEL	STATUS	DATE	JOINTLY OWNED	LAST UPDATE
NORTHERN STATES POWER CO									
PLANT: CORNELL			COUNTY: CHIPPEWA						
	4	1.0		HY	WATER	NONE	EXISTING	1977	NO JUN 78
PLANT: TYRONE			COUNTY: DUNN						
	1	1100.0		NP	URAN	NONE	CANCELLED		YES FEB 80
PLANT: APPLE RIVER			COUNTY: ST CROIX						
	1	1.0		HY	WATER	NONE	EXISTING	1900	NO JUN 78
	2	1.0		HY	WATER	NONE	EXISTING	1900	NO JUN 78
	3	1.0		HY	WATER	NONE	EXISTING	1900	NO JUN 78
	4	1.0		HY	WATER	NONE	EXISTING	1900	NO JUN 78
PLANT: UNSITED			COUNTY:						
		650.0		ST	COAL	UNK	PROJECTD	1987	YES DEC 79
NORTHWESTERN WISCONSIN ELEC CO									
PLANT: BALSAM LAKE			COUNTY: POLK						
	1	1.0		HY	WATER	NONE	EXISTING	1929	NO JUN 78
PLANT: CLAM FALLS			COUNTY: POLK						
	1	1.0		HY	WATER	NONE	EXISTING	1917	NO JUN 78
PLANT: CLAM RIVER DAM			COUNTY: POLK						
	1	1.0		HY	WATER	NONE	EXISTING	1942	NO JUN 78
	2	1.0		HY	WATER	NONE	EXISTING	1942	NO JUN 78
	3	1.0		HY	WATER	NONE	EXISTING	1967	NO JUN 78
PLANT: DANBURY			COUNTY: BURNETT						
	1	1.0		HY	WATER	NONE	EXISTING	1921	NO JUN 78
	2	1.0		HY	WATER	NONE	EXISTING	1921	NO JUN 78
	3	1.0		HY	WATER	NONE	EXISTING	1950	NO JUN 78
	IC1	1.0		IC	FO2	NONE	EXISTING	1966	NO JUN 78
	IC2	1.0		IC	FO2	NONE	EXISTING	1967	NO JUN 78
PLANT: FREDERIC			COUNTY: POLK						
	1	1.0		IC	FO2	NONE	EXISTING	1947	NO JUN 78
	2	1.0		IC	FO2	NONE	EXISTING	1948	NO JUN 78
	3	1.0		IC	FO2	NONE	EXISTING	1949	NO JUN 78
	4	1.0		IC	FO2	NONE	EXISTING	1955	NO JUN 78
	5	1.0		IC	FO2	NONE	EXISTING	1955	NO JUN 78
	6	2.0		IC	FO2	NONE	EXISTING	1970	NO JUN 78
	7	2.0		IC	FO2	NONE	EXISTING	1975	NO JUN 78
PLANT: GRANTSBURG			COUNTY: BURNETT						
	1	1.0		IC	FO2	NONE	EXISTING	1963	NO JUN 78
	2	1.0		IC	FO2	NONE	EXISTING	1960	NO JUN 78
	3	1.0		IC	FO2	NONE	EXISTING	1968	NO JUN 78
	4	2.0		IC	FO2	NONE	EXISTING	1975	NO JUN 78
PLANT: UNSITED			COUNTY:						
	1	10.0		GT	OIL	NONE	CANCELLED		NO JUN 78
	2	10.0		GT	OIL	NONE	CANCELLED		NO JUN 78
	IC3	7.0		IC	OIL	NONE	PROJECTD	1980	NO FEB 80

WISCONSIN

	UNIT NUMBER	NAMEPLATE RATING-MW	UNIT TYPE	PRIMARY FUEL	ALTERNATIVE FUEL	STATUS	DATE	JOINTLY OWNED	LAST UPDATE
OAKDALE ELECTRIC COOP									
PLANT: LAVALLE									
	COUNTY: SAUK								
	1	1.0	IC	UNK	UNK	RETIRED		NO	JUL 77
	2	1.0	IC	UNK	UNK	RETIRED		NO	JUL 77
	3	1.0	IC	UNK	UNK	RETIRED		NO	JUL 77
OCONTO ELECTRIC COOP									
PLANT: STILES									
	COUNTY: OCONTO								
	1	1.0	HY	WATER	NONE	EXISTING	1949	NO	JUN 78
	2	1.0	HY	WATER	NONE	EXISTING	1949	NO	NOV 75
PIONEER POWER & LIGHT CO									
PLANT: LAWRENCE									
	COUNTY: MARQUETTE								
	1	1.0	HY	WATER	NONE	EXISTING	1930	NO	JUN 78
PLYMOUTH UTILITIES COMMISSION									
PLANT: PLYMOUTH									
	COUNTY: SHEBOYGAN								
	1	1.0	IC	UNK	UNK	RETIRED		NO	JUL 77
RICHLAND CENTER MUN UTILITY									
PLANT: RICHLAND CENTER									
	COUNTY: RICHLAND								
	1	1.0	ST	UNK	UNK	EXISTING	1937	NO	NOV 75
	2	2.0	ST	UNK	UNK	EXISTING	1939	NO	NOV 75
	3	4.0	ST	UNK	UNK	EXISTING	1953	NO	NOV 75
	4	8.0	ST	UNK	UNK	EXISTING	1966	NO	NOV 75
RIVER FALLS MUNICIPAL UTILITIES									
PLANT: JUNCTION									
	COUNTY: PIERCE								
	1	1.0	HY	WATER	NONE	EXISTING	1948	NO	JUN 78
	2	1.0	IC	FO2	NONE	EXISTING	1929	NO	OCT 78
	3	1.0	IC	FO2	NONE	EXISTING	1941	NO	OCT 78
	4	1.0	IC	FO2	NONE	EXISTING	1948	NO	OCT 78
	5	3.0	IC	FO2	NONE	EXISTING	1965	NO	OCT 78
	6	2.0	IC	FO2	NG	EXISTING	1965	NO	OCT 78
	7	6.0	IC	FO2	NG	EXISTING	1972	NO	JUN 78
PLANT: POWELL FALLS									
	COUNTY: PIERCE								
	1	1.0	HY	WATER	NONE	EXISTING	1948	NO	NOV 75

WISCONSIN

	UNIT NUMBER	NAMEPLATE RATING-MW	UNIT TYPE	PRIMARY FUEL	ALTERNATIVE FUEL	STATUS	DATE	JOINTLY OWNED	LAST UPDATE
STOUGHTON ELECTRIC UTILITY									
PLANT: STOUGHTON	COUNTY: DANE								
	1	1.0	HY	WATER	NONE	RETIRED		NO	JUL 77
	2	1.0	HY	WATER	NONE	RETIRED		NO	JUL 77
PLANT: DUNKIRK	COUNTY: DANE								
	1	1.0	HY	WATER	NONE	RETIRED		NO	JUL 77
	2	1.0	HY	WATER	NONE	RETIRED		NO	JUL 77
PLANT: STEBBENSVILLE	COUNTY: DANE								
	1	1.0	HY	WATER	NONE	RETIRED		NO	JUL 77
TWO RIVERS WTR & LT UTILITY									
PLANT: HI LIFT	COUNTY: MANITOWOC								
	1	0.1	IC	OIL	NONE	STANDBY	1932	NO	JUN 78
UNIVERSITY OF WISCONSIN									
PLANT: CHARTER STREET	COUNTY: DANE								
	1	3.0	ST	BIT	NG	EXISTING	1965	NO	JUN 78
WISCONSIN ELECTRIC POWER CO									
PLANT: COMMERCE	COUNTY: MILWAUKEE								
	15	35.0	ST	GAS	OIL	EXISTING	1941	NO	JUN 78
PLANT: EAST WELLS B	COUNTY: MILWAUKEE								
	1	15.0	ST	COAL	NONE	EXISTING	1939	NO	JUN 78
PLANT: LAKESIDE	COUNTY: MILWAUKEE								
	1	20.0	ST	OIL	NONE	EXISTING	1920	NO	JUN 78
	2	20.0	ST	OIL	NONE	EXISTING	1921	NO	JUN 78
	3	30.0	ST	OIL	NONE	EXISTING	1922	NO	JUL 77
	4	30.0	ST	OIL	NONE	EXISTING	1924	NO	JUN 78
	5	30.0	ST	OIL	NONE	EXISTING	1924	NO	JUN 78
	6	30.0	ST	OIL	NONE	EXISTING	1926	NO	JUN 78
	7	7.0	ST	OIL	NONE	EXISTING	1926	NO	JUN 78
	8	8.0	ST	OIL	NONE	EXISTING	1928	NO	JUN 78
	9	60.0	ST	OIL	NONE	EXISTING	1928	NO	JUN 78
	10	8.0	ST	OIL	NONE	EXISTING	1930	NO	JUN 78
	11	60.0	ST	OIL	NONE	EXISTING	1930	NO	JUN 78
	12	8.0	ST	OIL	NONE	EXISTING	1930	NO	JUN 78
	13	310.0	ST	FO2	GAS	POSTPONE		NO	JUL 76
	21	18.0	GT	GAS	NONE	EXISTING	1968	NO	JUN 78
	22	18.0	GT	GAS	NONE	EXISTING	1968	NO	JUN 78
	23	57.0	GT	OIL	NONE	CANCELLED		NO	MAR 77
	24	57.0	GT	OIL	NONE	CANCELLED		NO	MAR 77
	25	57.0	GT	OIL	NONE	CANCELLED		NO	MAR 77
	26	56.0	GT	OIL	NONE	CANCELLED		NO	MAR 77
PLANT: NORTH OAK CREEK	COUNTY: MILWAUKEE								
	1	120.0	ST	COAL	OIL	EXISTING	1953	NO	JUN 78

WISCONSIN

	UNIT NUMBER	NAMEPLATE RATING-MW	UNIT TYPE	PRIMARY FUEL	ALTERNATIVE FUEL	STATUS	DATE	JOINTLY OWNED	LAST UPDATE
WISCONSIN ELECTRIC POWER CO									
PLANT: NORTH OAK CREEK	COUNTY: MILWAUKEE								
	2	120.0	ST	COAL	OIL	EXISTING	1954	NO	JUN 78
	3	130.0	ST	COAL	OIL	EXISTING	1955	NO	JUN 78
	4	130.0	ST	COAL	OIL	EXISTING	1957	NO	JUN 78
PLANT: PORT WASHINGTON	COUNTY: OZAUKEE								
	1	80.0	ST	COAL	NONE	EXISTING	1935	NO	JUN 78
	2	80.0	ST	COAL	NONE	EXISTING	1943	NO	JUN 78
	3	80.0	ST	COAL	NONE	EXISTING	1948	NO	JUN 78
	4	80.0	ST	COAL	NONE	EXISTING	1949	NO	JUN 78
	5	80.0	ST	COAL	NONE	EXISTING	1950	NO	JUN 78
	6	20.0	GT	OIL	NONE	EXISTING	1969	NO	JUN 78
PLANT: SOUTH OAK CREEK	COUNTY: MILWAUKEE								
	5	275.0	ST	COAL	OIL	EXISTING	1960	NO	JUN 78
	6	275.0	ST	COAL	OIL	EXISTING	1961	NO	JUN 78
	7	318.0	ST	COAL	OIL	EXISTING	1965	NO	JUN 78
	8	324.0	ST	COAL	OIL	EXISTING	1967	NO	JUN 78
	9	20.0	GT	GAS	OIL	EXISTING	1968	NO	JUN 78
PLANT: VALLEY	COUNTY: MILWAUKEE								
	1	136.0	ST	COAL	NONE	EXISTING	1968	NO	JUN 78
	2	136.0	ST	COAL	NONE	EXISTING	1969	NO	JUN 78
	3	3.0	IC	OIL	NONE	EXISTING	1969	NO	JUN 78
PLANT: KOSHKONONG	COUNTY: JEFFERSON								
	1	995.0	NP	URAN	NONE	CANCELLED		NO	MAY 77
	2	995.0	NP	URAN	NONE	CANCELLED		NO	MAY 77
PLANT: PLEASANT PRAIRIE	COUNTY: KENOSHA								
	1	617.0	ST	COAL	NONE	PROJECTD	1980	NO	DEC 79
	2	617.0	ST	COAL	NONE	PROJECTD	1982	NO	DEC 79
PLANT: HAVEN	COUNTY: SHEBOYGAN								
	1	995.0	NP	URAN	NONE	PROJECTD	1989	YES	DEC 79
	2	400.0	ST	COAL	UNK	CANCELLED		NO	FEB 80
	GT1	55.0	GT	OIL	NONE	PROJECTD	1989	NO	DEC 79
PLANT: GERMANTOWN	COUNTY: WASHINGTON								
	1	54.0	GT	OIL	NONE	EXISTING	1978	NO	OCT 78
	2	53.0	GT	OIL	NONE	EXISTING	1978	NO	OCT 78
	3	53.0	GT	OIL	NONE	EXISTING	1978	NO	OCT 78
	4	53.0	GT	OIL	NONE	EXISTING	1978	NO	OCT 78
PLANT: UNSITED	COUNTY:								
	1	50.0	CT	OIL	UNK	PROJECTD	1984	NO	MAY 77
	2	50.0	CT	OIL	UNK	PROJECTD	1986	NO	MAY 77
	2	400.0	ST	COAL	UNK	PROJECTD	1985	NO	JUN 78
WISCONSIN MICHIGAN POWER COMPAY									
PLANT: APPLETON	COUNTY: OUTAGAMIE								
	1	0.4	HY	WATER	NONE	EXISTING	1901	NO	NOV 77
	5	0.5	HY	WATER	NONE	EXISTING	1916	NO	NOV 77

WISCONSIN

	UNIT NUMBER	NAMEPLATE RATING-MW	UNIT TYPE	PRIMARY FUEL	ALTERNATIVE FUEL	STATUS	DATE	JOINTLY OWNED	LAST UPDATE
WISCONSIN MICHIGAN POWER COMPAY									
PLANT: APPLETON	COUNTY: OUTAGAMIE								
	6	0.5	HY	WATER	NONE	EXISTING	1916	NO	NOV 77
PLANT: OCONTO FALLS	COUNTY: OCONTO								
	1	0.5	HY	WATER	NONE	EXISTING	1924	NO	NOV 77
	2	0.5	HY	WATER	NONE	EXISTING	1921	NO	NOV 77
	3	0.4	HY	WATER	NONE	EXISTING	1918	NO	NOV 77
PLANT: PINE	COUNTY: FLORENCE								
	1	1.8	HY	WATER	NONE	EXISTING	1922	NO	NOV 77
	2	1.8	HY	WATER	NONE	EXISTING	1922	NO	NOV 77
PLANT: POINT BEACH	COUNTY: MANITOWOC								
	1	523.8	NU	URAN	NONE	EXISTING	1970	NO	JUN 76
	2	523.8	NU	URAN	NONE	EXISTING	1972	NO	JUN 76
	5	20.0	GT	OIL	NONE	EXISTING	1969	NO	JUL 77
PLANT: WEYAUWEGA	COUNTY: WAUPACA								
	1	0.4	HY	WATER	NONE	EXISTING	1930	NO	NOV 77
WISCONSIN POWER & LIGHT CO									
PLANT: BLACKHAWK	COUNTY: ROCK								
	1	0.4	HY	WATER	NONE	EXISTING	1928	NO	OCT 77
	3	25.0	ST	COAL	GAS	EXISTING	1947	NO	OCT 77
	4	25.0	ST	COAL	GAS	EXISTING	1949	NO	OCT 77
PLANT: EDGEWATER	COUNTY: SHEBOYGAN								
	1	30.0	ST	COAL	NONE	EXISTING	1931	NO	OCT 77
	2	30.0	ST	COAL	NONE	EXISTING	1942	NO	OCT 77
	3	66.0	ST	COAL	NONE	EXISTING	1951	NO	OCT 77
	4	351.0	ST	COAL	NONE	EXISTING	1969	YES	OCT 77
	5	400.0	ST	COAL	UNK	PROJECTD	1983	NO	JUN 78
PLANT: JANESVILLE	COUNTY: ROCK								
	1	0.3	HY	WATER	NONE	EXISTING	1927	NO	OCT 77
	2	0.3	HY	WATER	NONE	EXISTING	1927	NO	OCT 77
PLANT: KILBOURN	COUNTY: COLUMBIA								
	1	2.2	HY	WATER	NONE	EXISTING	1926	NO	OCT 77
	2	2.0	HY	WATER	NONE	EXISTING	1939	NO	OCT 77
	3	2.0	HY	WATER	NONE	EXISTING	1935	NO	OCT 77
	4	2.0	HY	WATER	NONE	EXISTING	1937	NO	OCT 77
PLANT: DEWEY, NELSON	COUNTY: GRANT								
	1	113.6	ST	COAL	NONE	EXISTING	1959	NO	OCT 77
	2	113.6	ST	COAL	NONE	EXISTING	1962	NO	OCT 77
PLANT: PORTABLE	COUNTY: FOND DU LAC								
	4	0.5	IC	OIL	NONE	EXISTING	1955	NO	OCT 77
PLANT: PRAIRIE DU SAC	COUNTY: SAUK								
	1	2.0	HY	WATER	NONE	EXISTING	1914	NO	OCT 77
	2	2.8	HY	WATER	NONE	EXISTING	1915	NO	OCT 77
	3	4.8	HY	WATER	NONE	EXISTING	1920	NO	OCT 77
	4	4.8	HY	WATER	NONE	EXISTING	1922	NO	OCT 77

WISCONSIN

	UNIT NUMBER	NAMEPLATE RATING-MW	UNIT TYPE	PRIMARY FUEL	ALTERNATIVE FUEL	STATUS	DATE	JOINTLY OWNED	LAST UPDATE
WISCONSIN POWER & LIGHT CO									
PLANT: PRAIRIE DU SAC	COUNTY: SAUK								
	5	3.5	HY	WATER	NONE	EXISTING	1938	NO	OCT 77
	6	3.5	HY	WATER	NONE	EXISTING	1938	NO	OCT 77
	7	3.5	HY	WATER	NONE	EXISTING	1940	NO	OCT 77
	8	3.5	HY	WATER	NONE	EXISTING	1940	NO	OCT 77
PLANT: ROCK RIVER	COUNTY: ROCK								
	1	75.0	ST	COAL	NONE	EXISTING	1954	NO	OCT 77
	2	75.0	ST	COAL	NONE	EXISTING	1955	NO	OCT 77
	3	37.5	GT	OIL	NG	EXISTING	1967	NO	OCT 77
	4	18.0	GT	NG	NONE	EXISTING	1968	NO	OCT 77
	5	51.0	GT	OIL	NG	EXISTING	1973	NO	OCT 77
	6	51.0	GT	OIL	NG	EXISTING	1973	NO	OCT 77
PLANT: SHAWANO	COUNTY: SHAWANO								
	1	0.7	HY	WATER	NONE	EXISTING	1928	NO	OCT 77
PLANT: SHEEPSKIN	COUNTY: DANE								
	1	46.5	GT	OIL	NG	EXISTING	1971	NO	OCT 77
PLANT: COLUMBIA	COUNTY: PORTAGE								
	1	556.0	ST	COAL	NONE	EXISTING	1975	YES	OCT 77
	2	556.0	ST	COAL	NONE	EXISTING	1978	YES	OCT 78
WISCONSIN PUBLIC SERVICE CORP									
PLANT: GRAND RAPIDS	COUNTY: MENOMINEE								
	1	1.1	HY	WATER	NONE	EXISTING	1910	NO	NOV 77
	2	1.1	HY	WATER	NONE	EXISTING	1910	NO	NOV 77
	3	1.5	HY	WATER	NONE	EXISTING	1912	NO	NOV 77
	4	1.4	HY	WATER	NONE	EXISTING	1918	NO	NOV 77
	5	1.9	HY	WATER	NONE	EXISTING	1923	NO	NOV 77
PLANT: ALEXANDER	COUNTY: LINCOLN								
	1	1.4	HY	WATER	NONE	EXISTING	1925	NO	NOV 77
	2	1.4	HY	WATER	NONE	EXISTING	1925	NO	NOV 77
	3	1.4	HY	WATER	NONE	EXISTING	1925	NO	NOV 77
PLANT: CALDRON FALLS	COUNTY: MARINETTE								
	1	3.2	HY	WATER	NONE	EXISTING	1924	NO	NOV 77
	2	3.2	HY	WATER	NONE	EXISTING	1924	NO	NOV 77
PLANT: EAGLE RIVER	COUNTY: VILAS								
	1	2.0	IC	OIL	NONE	EXISTING	1964	NO	NOV 77
	2	2.0	IC	OIL	NONE	EXISTING	1964	NO	NOV 77
PLANT: GRANDFATHER FALLS	COUNTY: LINCOLN								
	1	11.0	HY	WATER	NONE	EXISTING	1938	NO	NOV 77
	2	6.2	HY	WATER	NONE	EXISTING	1938	NO	NOV 77
PLANT: HAT RAPIDS	COUNTY: ONEIDA								
	1	0.8	HY	WATER	NONE	EXISTING	1923	NO	NOV 77
	2	0.3	HY	WATER	NONE	EXISTING	1905	NO	NOV 77
PLANT: HIGH FALLS	COUNTY: MARINETTE								
	1	1.4	HY	WATER	NONE	EXISTING	1910	NO	NOV 77

WISCONSIN

	UNIT NUMBER	NAMEPLATE RATING-MW	UNIT TYPE	PRIMARY FUEL	ALTERNATIVE FUEL	STATUS	DATE	JOINTLY OWNED	LAST UPDATE
WISCONSIN PUBLIC SERVICE CORP									
PLANT: HIGH FALLS	COUNTY: MARINETTE								
	2	1.4	HY	WATER	NONE	EXISTING	1910	NO	NOV 77
	3	1.4	HY	WATER	NONE	EXISTING	1910	NO	NOV 77
	4	1.4	HY	WATER	NONE	EXISTING	1910	NO	NOV 77
	5	1.4	HY	WATER	NONE	EXISTING	1910	NO	NOV 77
PLANT: JERSEY	COUNTY: LINCOLN								
	1	0.2	HY	WATER	NONE	EXISTING	1923	NO	NOV 77
	2	0.2	HY	WATER	NONE	EXISTING	1920	NO	NOV 77
	3	0.1	HY	WATER	NONE	EXISTING	1922	NO	NOV 77
PLANT: JOHNSON FALLS	COUNTY: MARINETTE								
	1	1.8	HY	WATER	NONE	EXISTING	1923	NO	NOV 77
	2	1.8	HY	WATER	NONE	EXISTING	1923	NO	NOV 77
PLANT: MERRILL	COUNTY: LINCOLN								
	1	0.4	HY	WATER	NONE	EXISTING	1917	NO	NOV 77
	2	0.4	HY	WATER	NONE	EXISTING	1917	NO	NOV 77
PLANT: OTTER RAPIDS	COUNTY: VILAS								
	1	0.2	HY	WATER	NONE	EXISTING	1927	NO	NOV 77
	3	0.2	HY	WATER	NONE	EXISTING	1924	NO	NOV 77
PLANT: PESHTIGO	COUNTY: MARINETTE								
	1	0.2	HY	WATER	NONE	EXISTING	1920	NO	NOV 77
	4	0.4	HY	WATER	NONE	EXISTING	1924	NO	NOV 77
PLANT: POTATO RAPIDS	COUNTY: MARINETTE								
	1	0.5	HY	WATER	NONE	EXISTING	1926	NO	NOV 77
	2	0.4	HY	WATER	NONE	EXISTING	1921	NO	NOV 77
	3	0.4	HY	WATER	NONE	EXISTING	1921	NO	NOV 77
PLANT: PULLIAM	COUNTY: BROWN								
	1	10.0	ST	OIL	GAS	EXISTING	1927	NO	NOV 77
	2	10.0	ST	OIL	GAS	EXISTING	1927	NO	NOV 77
	3	30.0	ST	COAL	NONE	EXISTING	1943	NO	NOV 77
	4	30.0	ST	COAL	NONE	EXISTING	1947	NO	NOV 77
	5	50.0	ST	COAL	NONE	EXISTING	1949	NO	NOV 77
	6	63.0	ST	COAL	NONE	EXISTING	1951	NO	NOV 77
	7	75.0	ST	COAL	NONE	EXISTING	1958	NO	NOV 77
	8	125.0	ST	COAL	NONE	EXISTING	1964	NO	NOV 77
PLANT: RHINELANDER	COUNTY: ONEIDA								
	1	1.0	IC	OIL	NONE	RETIRED		NO	JUL 77
	2	1.0	IC	OIL	NONE	RETIRED		NO	JUL 77
	3	1.0	IC	OIL	NONE	RETIRED		NO	JUL 77
PLANT: SANDSTONE RAPIDS	COUNTY: MARINETTE								
	1	1.9	HY	WATER	NONE	EXISTING	1925	NO	NOV 77
	2	1.9	HY	WATER	NONE	EXISTING	1925	NO	NOV 77
PLANT: TOMAHAWK	COUNTY: LINCOLN								
	1	1.3	HY	WATER	NONE	EXISTING	1938	NO	NOV 77
	2	1.3	HY	WATER	NONE	EXISTING	1938	NO	NOV 77
PLANT: WEST MARINETTE	COUNTY: MARINETTE								
	31	42.0	GT	OIL	GAS	EXISTING	1971	NO	NOV 77

WISCONSIN

	UNIT NUMBER	NAMEPLATE RATING-MW	UNIT TYPE	PRIMARY FUEL	ALTERNATIVE FUEL	STATUS	DATE	JOINTLY OWNED	LAST UPDATE
WISCONSIN PUBLIC SERVICE CORP									
PLANT: WEST MARINETTE	COUNTY: MARINETTE								
	32	42.0	GT	OIL	GAS	EXISTING	1973	NO	NOV 77
PLANT: WAUSAU	COUNTY: MARATHON								
	1	1.8	HY	WATER	NONE	EXISTING	1921	NO	NOV 77
	2	1.8	HY	WATER	NONE	EXISTING	1921	NO	NOV 77
	3	1.8	HY	WATER	NONE	EXISTING	1924	NO	NOV 77
PLANT: WESTON	COUNTY: MARATHON								
	1	60.0	ST	COAL	NONE	EXISTING	1954	NO	NOV 77
	2	75.0	ST	COAL	GAS	EXISTING	1960	NO	NOV 77
	3	322.0	ST	COAL	UNK	PROJECTD	1982	NO	JUL 79
	4	350.0	ST	COAL	UNK	PROJECTD	1986	NO	OCT 77
	31	22.0	GT	OIL	GAS	EXISTING	1969	NO	NOV 77
	32	51.0	GT	OIL	GAS	EXISTING	1973	NO	NOV 77
PLANT: KEWAUNEE	COUNTY: KEWAUNEE								
	1	560.0	NP	URAN	NONE	EXISTING	1974	YES	NOV 77
WISCONSIN RIVER POWER COMPANY									
PLANT: CASTLE ROCK	COUNTY: JUNEAU								
	1	3.0	HY	WATER	NONE	EXISTING	1951	NO	JUN 78
	2	3.0	HY	WATER	NONE	EXISTING	1951	NO	JUN 78
	3	3.0	HY	WATER	NONE	EXISTING	1951	NO	JUN 78
	4	3.0	HY	WATER	NONE	EXISTING	1951	NO	JUN 78
	5	3.0	HY	WATER	NONE	EXISTING	1951	NO	JUN 78
PLANT: PETENWELL	COUNTY: ADAMS								
	1	5.0	HY	WATER	NONE	EXISTING	1950	NO	JUN 78
	2	5.0	HY	WATER	NONE	EXISTING	1950	NO	JUN 78
	3	5.0	HY	WATER	NONE	EXISTING	1950	NO	JUN 78
	4	5.0	HY	WATER	NONE	EXISTING	1950	NO	JUN 78
WESTFIELD MILLING & ELEC LT CO									
PLANT: WESTFIELD	COUNTY: MARQUETTE								
	1	1.0	IC	UNK	UNK	EXISTING	1948	NO	JUN 78
	2	1.0	IC	UNK	UNK	EXISTING	1950	NO	JUN 78
	3	1.0	IC	UNK	UNK	EXISTING	1953	NO	JUN 78
	4	1.0	IC	UNK	UNK	EXISTING	1953	NO	JUN 78
	5	1.0	IC	UNK	UNK	EXISTING	1955	NO	JUN 78
CASHTON LIGHT & WATER PLANT									
PLANT: CASHTON	COUNTY: MONROE								
	3	1.0	IC	UNK	UNK	EXISTING	1962	NO	NOV 75
	4	1.0	IC	UNK	UNK	EXISTING	1945	NO	NOV 75
	5	1.0	IC	UNK	UNK	EXISTING	1969	NO	NOV 75

WISCONSIN

UNIT NAMEPLATE	UNIT	PRIMARY	ALTERNATIVE	STATUS	DATE	JOINTLY	LAST		
NUMBER RATING-MW	TYPE	FUEL	FUEL			OWNED	UPDATE		
LA FARGE MUNICIPAL ELEC CO PLANT: LA FARGE								COUNTY: VERNON	
	1	1.0	IC	UNK	UNK	EXISTING	1929	NO	NOV 75
	2	1.0	IC	UNK	UNK	EXISTING	1936	NO	NOV 75
	3	1.0	IC	UNK	UNK	EXISTING	1939	NO	NOV 75
	HY1	1.0	HY	WATER	NONE	EXISTING	1961	NO	NOV 75
MERRILAN LIGHT & WATER DEPT PLANT: MERRILLAN								COUNTY: JACKSON	
	1	1.0	IC	FO2	OIL	EXISTING	1927	NO	OCT 78
	2	1.0	IC	FO2	OIL	EXISTING	1947	NO	OCT 78
PLANT: MERRILLAN HYDRO								COUNTY: JACKSON	
	1	1.0	HY	WATER	NONE	EXISTING	1942	NO	OCT 77
WHITE RIVER POWER CO PLANT: WAUTOMA								COUNTY: WAUSHARA	
	1&2	1.0	HY	WATER	NONE	EXISTING	1924	NO	JUN 78
WASHINGTON ISLAND ELEC COOP PLANT: WASHINGTON ISLAND								COUNTY: DOOR	
	1	0.2	IC	UNK	UNK	EXISTING	1952	NO	FEB 77
	2	0.2	IC	UNK	UNK	EXISTING	1952	NO	FEB 77
	3	0.2	IC	UNK	UNK	EXISTING	1945	NO	FEB 77
	4	0.2	IC	UNK	UNK	EXISTING	1951	NO	FEB 77
	5	0.2	IC	UNK	UNK	EXISTING	1968	NO	FEB 77
	6	1.0	IC	UNK	UNK	EXISTING	1972	NO	FEB 77
VIOLA MUNICIPAL ELEC UTILITY PLANT: VIOLA								COUNTY: RICHLAND	
	1	1.0	IC	UNK	UNK	EXISTING	1948	NO	NOV 75
	2	1.0	IC	UNK	UNK	EXISTING	1966	NO	NOV 75
ARGYLE MUNICIPAL ELEC & WATER DEPT PLANT: ARGYLE								COUNTY: LAFAYETTE	
	1	1.0	HY	WATER	NONE	EXISTING	1929	NO	JUN 78
	2	1.0	IC	FO2	NONE	EXISTING	1947	NO	JUN 78
	3	1.0	IC	FO2	UNK	EXISTING	1973	NO	JUN 78

WISCONSIN

UNIT NAMEPLATE	UNIT NUMBER	PRIMARY RATING-MW	UNIT TYPE	PRIMARY FUEL	ALTERNATIVE FUEL	STATUS	DATE	JOINTLY OWNED	LAST UPDATE
DUANE J MILLER									
PLANT: HARRISVILLE									
COUNTY: MARQUETTE									
	1	1.0	HY	WATER	NONE	EXISTING	1916	NO	NOV 75
	2	1.0	HY	WATER	NONE	EXISTING	1918	NO	NOV 75
PARDEVILLE ELEC COMMISSION									
PLANT: PARDEEVILLE									
COUNTY: COLUMBIA									
	1	1.0	HY	WATER	NONE	RETIRED		NO	JUL 77
D J FIGOR									
PLANT: FIGOR									
COUNTY: COLUMBIA									
	1	1.0	HY	WATER	NONE	RETIRED	1973	NO	MAR 77
WYOMING									
BASIN ELECTRIC PWR COOP, INC									
PLANT: LARAMIE RIVER									
COUNTY: PLATTE									
	1	550.0	ST	COAL	NONE	PROJECTD	1980	YES	JAN 79
	2	550.0	ST	COAL	NONE	PROJECTD	1980	YES	JAN 79
	3	550.0	ST	COAL	NONE	PROJECTD	1982	YES	JAN 79
BLACK HILLS PWR & LT CO									
PLANT: SIMPSON, NEIL									
COUNTY: CAMPBELL									
	1	3.0	ST	COAL	NONE	EXISTING	1961	NO	JUN 76
	2	1.0	ST	UNK	UNK	RETIRED		NO	JUN 76
	3	2.0	ST	COAL	NONE	EXISTING	1946	NO	JUN 75
	4	2.0	ST	COAL	NONE	EXISTING	1948	NO	JUN 76
	5	20.0	ST	COAL	NONE	EXISTING	1969	NO	JUN 76
PLANT: OSAGE									
COUNTY: WESTON									
	1	12.0	ST	COAL	NONE	EXISTING	1948	NO	JUN 76
	2	12.0	ST	COAL	NONE	EXISTING	1949	NO	JUN 76
	3	12.0	ST	COAL	NONE	EXISTING	1952	NO	JUN 76
	4	100.0	ST	COAL	NONE	PROJECTD	1984	NO	DEC 79
	IC1	1.0	IC	OIL	NONE	EXISTING	1948	NO	JUN 76
BRIDGER VALLEY ELECTRIC ASSN, INC									
PLANT: LYMAN									
COUNTY: UINTA									
	1	1.0	ST	UNK	UNK	RETIRED	1974	NO	OCT 77
	2	1.0	ST	UNK	UNK	RETIRED	1974	NO	JUN 77
	3	1.0	ST	UNK	UNK	RETIRED	1974	NO	JUN 77
	4	1.0	ST	UNK	UNK	RETIRED	1974	NO	JUN 77

WYOMING

UNIT NUMBER	NAMEPLATE RATING-MW	UNIT TYPE	PRIMARY FUEL	ALTERNATIVE FUEL	STATUS	DATE	JOINTLY OWNED	LAST UPDATE
BRIDGER VALLEY ELECTRIC ASSN, INC								
PLANT: LYMAN COUNTY: UINTA								
5	1.0	ST	UNK	UNK	RETIRED	1974	NO	JUN 77
6	1.0	ST	UNK	UNK	RETIRED	1974	NO	JUN 77
7	1.0	ST	UNK	UNK	RETIRED	1974	NO	JUN 77
8	1.0	ST	UNK	UNK	RETIRED	1974	NO	JUN 77
CHEYENNE LT. FUEL & POWER CO								
PLANT: CORLETT COUNTY: LARAMIE								
1	2.8	IC	OIL	NONE	EXISTING	1967	NO	JAN 80
PLANT: SNYDER COUNTY: LARAMIE								
1	2.0	IC	OIL	NONE	EXISTING	1963	NO	JAN 80
2	2.0	IC	OIL	NONE	EXISTING	1963	NO	JAN 80
3	2.0	IC	OIL	NONE	EXISTING	1963	NO	JAN 80
4	2.0	IC	OIL	NONE	EXISTING	1963	NO	JAN 80
5	2.0	IC	OIL	NONE	EXISTING	1963	NO	JAN 80
LOWER VALLEY POWER & LIGHT, INC								
PLANT: STRAWBERRY CREEK COUNTY: LINCOLN								
3	0.5	HY	WATER	NONE	EXISTING	1951	NO	FEB 78
1&2	1.0	HY	WATER	NONE	EXISTING	1951	NO	FEB 78
PLANT: SWIFT CREEK COUNTY: LINCOLN								
1&2	1.0	HY	WATER	NONE	SHUTDOWN	1940	NO	FEB 78
LUSK TOWN								
PLANT: LUSK COUNTY: NIOERARA								
1	0.3	IC	OIL	NONE	STANDBY	1939	NO	JAN 80
2	0.2	IC	OIL	NONE	STANDBY	1939	NO	JAN 80
3	0.3	IC	OIL	NONE	STANDBY	1939	NO	JAN 80
4	0.2	IC	OIL	NONE	STANDBY	1939	NO	JAN 80
PACIFIC POWER & LIGHT COMPANY								
PLANT: JOHNSTON, DAVE COUNTY: CONVERSE								
1	114.0	ST	COAL	NONE	EXISTING	1959	NO	JUN 76
2	114.0	ST	COAL	NONE	EXISTING	1961	NO	CCT 76
3	230.0	ST	COAL	NONE	EXISTING	1964	NO	JUN 76
4	330.0	ST	COAL	NONE	EXISTING	1972	NO	JUN 76
PLANT: WYODAK COUNTY: CAMPBELL								
1	331.9	ST	COAL	NONE	EXISTING	1978	YES	OCT 78
2	330.0	ST	COAL	NONE	PROJECTD	1983	NO	JAN 79
PLANT: TRONA COUNTY: SWEETWATER								
1	16.0	ST	NG	OIL	EXISTING	1968	NO	JUN 77
PLANT: BRIDGER, JIM COUNTY: SWEETWATER								
1	500.0	ST	COAL	NONE	EXISTING	1974	YES	JUN 76

WYOMING

	UNIT NUMBER	NAMEPLATE RATING-MW	UNIT TYPE	PRIMARY FUEL	ALTERNATIVE FUEL	STATUS	DATE	JOINTLY OWNED	LAST UPDATE
PACIFIC POWER & LIGHT COMPANY									
PLANT: BRIDGER, JIM                    COUNTY: SWEETWATER									
	2	508.0	ST	COAL	NONE	EXISTING	1975	YES	JUN 76
	3	508.0	ST	COAL	NONE	EXISTING	1976	YES	JAN 77
	4	508.0	ST	COAL	NONE	EXISTING	1979	YES	MAR 80
PINE BLUFFS TOWN OF									
PLANT: PINE BLUFFS                    COUNTY: LARAMIE									
	1	0.2	IC	OIL	NONE	STANDBY	1936	NO	JAN 80
	2	0.1	IC	OIL	NONE	STANDBY	1936	NO	JAN 80
PINEDALE POWER & LIGHT CO									
PLANT: PINEDALE                    COUNTY: LARAMIE									
	1	0.1	HY	WATER	NONE	EXISTING	1963	NO	JUN 79
USBR WY-NE-CO-INTERCONNECTED SYSTEM									
PLANT: SEMINOE                    COUNTY: CARBON									
	2	11.0	HY	WATER	NONE	EXISTING	1939	NO	JUN 78
	3	11.0	HY	WATER	NONE	EXISTING	1939	NO	JUN 78
UTAH POWER & LIGHT COMPANY									
PLANT: NAUGHTON                    COUNTY:									
	1	163.0	ST	COAL	NONE	EXISTING	1963	NO	JUN 76
	2	218.0	ST	COAL	NONE	EXISTING	1968	NO	JUN 76
	3	330.0	ST	COAL	NONE	EXISTING	1971	NO	JUN 76
	4	400.0	ST	COAL	NONE	CANCELLED		NO	JUN 76
	5	400.0	ST	COAL	NONE	CANCELLED		NO	JUN 76
PLANT: PLANT Y                    COUNTY:									
		500.0	ST	COAL	NONE	PROJECTD	1991	NO	DEC 79
		500.0	ST	COAL	NONE	PROJECTD	1988	NO	DEC 79
BUREAU OF RECLAMATION									
PLANT: BOYSEN                    COUNTY: FREMONT									
	1	8.0	HY	WATER	NONE	EXISTING	1952	NO	JUN 78
	2	8.0	HY	WATER	NONE	EXISTING	1952	NO	JUN 78
PLANT: FREMONT CANYON                    COUNTY: NATRONA									
	1	24.0	HY	WATER	NONE	EXISTING	1960	NO	JUN 78
	2	24.0	HY	WATER	NONE	EXISTING	1960	NO	JUN 78
PLANT: GLENDO                    COUNTY: PLATTE									
	1	12.0	HY	WATER	NONE	EXISTING	1958	NO	JUN 78
	2	12.0	HY	WATER	NONE	EXISTING	1958	NO	JUN 78
PLANT: GUERNSEY                    COUNTY: PLATTE									
	1	2.0	HY	WATER	NONE	EXISTING	1927	NO	JUN 78

WYOMING

	UNIT NUMBER	NAMEPLATE RATING-MW	UNIT TYPE	PRIMARY FUEL	ALTERNATIVE FUEL	STATUS	DATE	JOINTLY OWNED	LAST UPDATE
BUREAU OF RECLAMATION PLANT: GUERNSEY									
	COUNTY: PLATTE 2	2.0	HY	WATER	NONE	EXISTING	1927	NO	JUN 78
PLANT: KORTES	COUNTY: CARBON 1	12.0	HY	WATER	NONE	EXISTING	1950	NO	JUN 78
	2	12.0	HY	WATER	NONE	EXISTING	1950	NO	JUN 78
	3	12.0	HY	WATER	NONE	EXISTING	1950	NO	JUN 78
PLANT: SEMINOE	COUNTY: CARBON 1	11.0	HY	WATER	NONE	EXISTING	1939	NO	JUN 78
PLANT: SHOSHONE	COUNTY: PARK 1	4.0	HY	WATER	NONE	EXISTING	1922	NO	JUN 78
	2	1.0	HY	WATER	NONE	EXISTING	1922	NO	JUN 78
	3	1.0	HY	WATER	NONE	EXISTING	1922	NO	JUN 78
PLANT: FONTENELLE	COUNTY: LINCOLN 1	10.0	HY	WATER	NONE	EXISTING	1968	NO	OCT 76
PLANT: HEART MTN	COUNTY: PARK 1	5.0	HY	WATER	NONE	EXISTING	1948	NO	JUN 78
PLANT: ALCOVA	COUNTY: NATRONA 1	18.0	HY	WATER	NONE	EXISTING	1955	NO	JUN 78
	2	18.0	HY	WATER	NONE	EXISTING	1955	NO	JUN 78
UNIVERSITY OF WYOMING PLANT: LARAMIE	COUNTY: LARAMIE 1	0.8	ST	OIL	NONE	EXISTING	1954	NO	JUN 79
	2	0.4	IC	OIL	NONE	EXISTING	1956	NO	JUN 79
NATIONAL PARK SERVICE PLANT: MAMMOTH	COUNTY: TETON 1	0.6	HY	WATER	NONE	STANDBY		NO	FEB 80

Blank

JOINTLY OWNED UNITS

ALABAMA

UNIT NO	NAMEPLATE RATING	TYPE UNIT	PRIMARY FUEL	ALTERNATIVE FUEL	STATUS	DATE	COMPANIES OF OWNERSHIP	PERCENT OWNERSHIP
SO CO:ALABAMA POWER CO								
PLANT: GREENE COUNTY								
COUNTY: WALKER								
1	299.2	ST	BIT	NONE	EXISTING	1965		
2	269.2	ST	BIT	NONE	EXISTING	1966		
							SO CO:ALABAMA POWER CO	60.0 %
							SO CO:MISSISSIPPI POWER CO	40.0 %
SO CO:SOUTHERN ELEC GENERATING CO								
PLANT: GASTON, E C								
COUNTY: ST CLAIR								
1	272.0	ST	COAL	NONE	EXISTING	1960		
2	272.0	ST	COAL	NONE	EXISTING	1960		
3	272.0	ST	COAL	NONE	EXISTING	1961		
4	244.8	ST	COAL	NONE	EXISTING	1962		
5	952.0	ST	BIT	NONE	EXISTING	1974		
							SO CO:ALABAMA POWER CO	50.0 %
							SO CO:GEORGIA POWER CO	50.0 %

JOINTLY OWNED UNITS

ALASKA

UNIT NO	NAMEPLATE RATING	TYPE UNIT	PRIMARY FUEL	ALTERNATIVE FUEL	STATUS	DATE	COMPANIES OF OWNERSHIP	PERCENT OWNERSHIP
GOLDEN VALLEY ELEC ASSN, INC								
PLANT: HEALY								
COUNTY: FAIRBANKS NORTH STAR BO								
1	25.0	ST	COAL	NONE	EXISTING	1967		
3	115.0	ST	COAL	UNK	PROJECTD	1986		
ICI	3.0	IC	OIL	NONE	EXISTING	1967		
							GOLDEN VALLEY ELEC ASSN, INC	75.0 %
							FAIRBANKS MUN UTILITIES SYSTEM	25.0 %

ARIZONA

ARIZONA POWER AUTHORITY								
PLANT: MONTEZUMA								
COUNTY: MARICOPA								
1	250.0	PS	WATER	NONE	PROJECTD	1999		
							ARIZONA POWER AUTHORITY	64.0 %
							ARIZONA PUBLIC SERVICE COMPANY	36.0 %
ARIZONA PUBLIC SERVICE COMPANY								
PLANT: PALO VERDE								
COUNTY: MARICOPA								
1	1333.0	NP	URAN	NONE	PROJECTD	1982		
2	1333.0	NP	URAN	NONE	PROJECTD	1984		
3	1333.0	NP	URAN	NONE	PROJECTD	1986		
							ARIZONA PUBLIC SERVICE COMPANY	29.1 %
							SALT RIVER PROJ AGRI IMP PWR DIST	23.6 %
							EL PASO ELECTRIC COMPANY	15.8 %
							SOUTHERN CALIFORNIA EDISON COMPANY	15.8 %
							PUBLIC SERVICE CO OF NEW MEXICO	10.2 %
							LOS ANGELES DEPT OF WATER AND POWER	5.5 %

JOINTLY OWNED UNITS

ARIZONA

UNIT NO	NAMEPLATE RATING	TYPE UNIT	PRIMARY FUEL	ALTERNATIVE FUEL	STATUS	DATE	COMPANIES OF OWNERSHIP	PERCENT OWNERSHIP
SALT RIVER PROJ AGRI IMP PWR DIST								
PLANT: NAVAJO								
COUNTY: COCONINO								
1	803.0	ST	COAL	NONE	EXISTING	1974		
2	803.0	ST	COAL	NONE	EXISTING	1975		
3	803.0	ST	COAL	NONE	EXISTING	1976		
							BUREAU OF RECLAMATION	24.3 %
							SALT RIVER PROJ AGRI IMP PWR DIST	21.7 %
							LOS ANGELES DEPT OF WATER AND POWER	21.2 %
							ARIZONA PUBLIC SERVICE COMPANY	14.0 %
							NEVADA POWER COMPANY	11.3 %
							TUCSON GAS & ELECTRIC COMPANY	7.5 %
PLANT: CORONADO								
COUNTY: APACHE								
1	395.0	ST	COAL	NONE	EXISTING	1979		
2	395.0	ST	COAL	NONE	PROJECTD	1980		
							SALT RIVER PROJ AGRI IMP PWR DIST	70.0 %
							LOS ANGELES DEPT OF WATER AND POWER	30.0 %

JOINTLY OWNED UNITS

ARKANSAS

UNIT NO	NAMEPLATE RATING	TYPE UNIT	PRIMARY FUEL	ALTERNATIVE FUEL	STATUS	DATE	COMPANIES OF OWNERSHIP	PERCENT OWNERSHIP
MID SO:ARKANSAS POWER & LIGHT CO								
PLANT: INDEPENDENCE COUNTY: INDEPENDENCE								
1	700.0	ST	COAL	NONE	PROJECTD	1983		
2	700.0	ST	COAL	NONE	PROJECTD	1985		
							MID SO:ARKANSAS POWER & LIGHT CO	60.0 %
							ARKANSAS ELECTRIC COOP CORP	35.0 %
							JONESBORO WATER & LIGHT PLANT	5.0 %
GEN & SW:SOUTHWESTERN ELEC POWER CO								
PLANT: FLINT CREEK COUNTY: BENTON								
1	512.3	ST	COAL	NONE	EXISTING	1978		
							GEN & SW:SOUTHWESTERN ELEC POWER CO	50.0 %
							ARKANSAS ELECTRIC COOP CORP	50.0 %

JOINTLY OWNED UNITS

CALIFORNIA

UNIT NO	NAMEPLATE RATING	TYPE UNIT	PRIMARY FUEL	ALTERNATIVE FUEL	STATUS	DATE	COMPANIES OF OWNERSHIP	PERCENT OWNERSHIP
SOUTHERN CALIFORNIA EDISON COMPANY								
PLANT: SAN ONOFRE COUNTY: SAN DIEGO								
1	450.0	NP	URAN	NONE	EXISTING	1968		
2	1181.0	NP	URAN	NONE	PROJECTD	1981		
3	1181.0	NP	URAN	NONE	PROJECTD	1983		
							SOUTHERN CALIFORNIA EDISON COMPANY	80.0 %
							SAN DIEGO GAS & ELECTRIC COMPANY	20.0 %
BUREAU OF RECLAMATION								
PLANT: PARKER COUNTY: SAN BERNARDINO								
1	30.0	HY	WATER	NONE	EXISTING	1942		
2	30.0	HY	WATER	NONE	EXISTING	1942		
3	30.0	HY	WATER	NONE	EXISTING	1942		
4	30.0	HY	WATER	NONE	EXISTING	1942		
							BUREAU OF RECLAMATION	50.0 %
							METROPOLITAN WTR DIST OF SO CALIF	50.0 %
PLANT: SAN LUIS COUNTY: MERCED								
1	53.0	HY	WATER	NONE	EXISTING	1968		
2	53.0	HY	WATER	NONE	EXISTING	1968		
3	53.0	HY	WATER	NONE	EXISTING	1968		
4	53.0	HY	WATER	NONE	EXISTING	1968		
5	53.0	HY	WATER	NONE	EXISTING	1968		
6	53.0	HY	WATER	NONE	EXISTING	1968		
7	53.0	HY	WATER	NONE	EXISTING	1968		
8	53.0	HY	WATER	NONE	EXISTING	1968		
							CA STATE DEPT OF WATER RESOURCES	52.0 %
							BUREAU OF RECLAMATION	48.0 %

JOINTLY OWNED UNITS

COLORADO

UNIT NO	NAMEPLATE RATING	TYPE UNIT	PRIMARY FUEL	ALTERNATIVE FUEL	STATUS	DATE	COMPANIES OF OWNERSHIP	PERCENT OWNERSHIP
COLORADO-UTE ELEC ASSN. INC								
PLANT: HAYDEN								
COUNTY: ROUTT								
2	275.4	ST	BIT	NONE	EXISTING	1976	COLORADO-UTE ELEC ASSN. INC	60.0 %
							SALT RIVER PROJ AGRI IMP PWR DIST	40.0 %
PLANT: CRAIG								
COUNTY: MOFFAT								
1	380.0	ST	COAL	NONE	PROJECTD	1980		
2	380.0	ST	COAL	NONE	EXISTING	1979	COLORADO-UTE ELEC ASSN. INC	29.0 %
							SALT RIVER PROJ AGRI IMP PWR DIST	29.0 %
							TRI STATE GEN & TRANS ASSN. INC	24.0 %
							PLATTE RIVER POWER AUTH	18.0 %

JOINTLY OWNED UNITS

CONNECTICUT

UNIT NAME	PLATE NO	TYPE RATING	UNIT	PRIMARY FUEL	ALTERNATIVE FUEL	STATUS	DATE	COMPANIES OF OWNERSHIP	PERCENT OWNERSHIP
NE UTIL:CONN LIGHT & POWER CO									
PLANT: MILLSTONE									
COUNTY: NEW LONDON									
	1	662.0	NB	URAN	NONE	EXISTING	1971		
	2	910.0	NP	URAN	NONE	EXISTING	1975		
								NE UTIL:CONN LIGHT & POWER CO	53.0 %
								NE UTIL:HARTFORD ELECTRIC LIGHT CO	28.1 %
								NE UTIL:WESTERN MASS ELECTRIC CO	18.9 %
UNITED ILLUMINATING COMPANY, THE									
PLANT: NEW HAVEN HARBOR									
COUNTY: NEW HAVEN									
	1	465.0	ST	OIL	NONE	EXISTING	1975		
								UNITED ILLUMINATING COMPANY, THE	94.4 %
								FITCHBURG GAS & ELEC LIGHT CO	4.5 %
								HOLYOKE GAS & ELEC DEPT (MA)	1.1 %
FLORIDA									
FLORIDA POWER CORPORATION									
PLANT: CRYSTAL RIVER									
COUNTY: CITRUS									
	3	890.5	NP	URAN	NONE	EXISTING	1977		
								FLORIDA POWER CORPORATION	90.0 %
								SEVERAL SMALL MENIS AND COOPS	10.0 %
LAKELAND, CTY OF DPT OF ELEC&WTR									
PLANT: MCINTOSH, C D									
COUNTY: POLK									
	3	364.0	ST	COAL	OIL	PROJECTD	1981		
								LAKELAND, CTY OF DPT OF ELEC&WTR	60.0 %
								ORLANDO UTILITIES COMMISSION	40.0 %

JOINTLY OWNED UNITS

GEORGIA

UNIT NO	NAMEPLATE RATING	TYPE UNIT	PRIMARY FUEL	ALTERNATIVE FUEL	STATUS	DATE	COMPANIES OF OWNERSHIP	PERCENT OWNERSHIP
SO CO:GEORGIA POWER CO PLANT: HATCH, EDWIN I.								
COUNTY: APPLING								
2	850.0	NB	URAN	NONE	EXISTING	1979	SO CO:GEORGIA POWER CO	50.1 %
							OGLETHORPE ELECTRIC MEMBERSHIP CORP	30.0 %
							MUNICIPAL ELEC AUTHORITY OF GEORGIA	17.7 %
							DALTON, CITY OF (GA)	2.2 %
PLANT: WANSLEY								
COUNTY: HEARD								
1	952.0	ST	COAL	NONE	EXISTING	1976		
2	952.0	ST	COAL	NONE	EXISTING	1978		
5A	50.0	GT	OIL	NONE	PROJECTD	1980		
							SO CO:GEORGIA POWER CO	53.5 %
							OGLETHORPE ELECTRIC MEMBERSHIP CORP	30.0 %
							MUNICIPAL ELEC AUTHORITY OF GEORGIA	15.1 %
							DALTON, CITY OF (GA)	1.4 %
PLANT: SCHERER								
COUNTY: HEARD								
1	891.0	ST	COAL	UNK	PROJECTD	1982		
2	891.0	ST	COAL	UNK	PROJECTD	1984		
3	891.0	ST	COAL	UNK	PROJECTD	1985		
4	891.0	ST	COAL	UNK	PROJECTD	1987		
							SO CO:GEORGIA POWER CO	53.5 %
							OGLETHORPE ELEC MEMB (UNCOMMITTED)	30.0 %
							MUNICIPAL ELEC AUTHORITY OF GEORGIA	15.1 %
							DALTON, CITY OF (GA)	1.4 %

JOINTLY OWNED UNITS

GEORGIA

UNIT NO	NAMEPLATE RATING	TYPE UNIT	PRIMARY FUEL	ALTERNATIVE FUEL	STATUS	DATE	COMPANIES OF OWNERSHIP	PERCENT OWNERSHIP
PLANT: VOGTLE								
COUNTY: BURKE								
1	1215.0	NP	URAN	NONE	PROJECTD	1984		
2	1215.0	NP	URAN	NONE	PROJECTD	1985		
							SO CO:GEORGIA POWER CO	50.7 %
							OGLETHORPE ELECTRIC MEMBERSHIP CORP	30.0 %
							MUNICIPAL ELEC AUTHORITY OF GEORGIA	17.7 %
							DALTON, CITY OF (GA)	1.6 %

ILLINOIS

UNIT NO	NAMEPLATE RATING	TYPE UNIT	PRIMARY FUEL	ALTERNATIVE FUEL	STATUS	DATE	COMPANIES OF OWNERSHIP	PERCENT OWNERSHIP
COMMONWEALTH EDISON COMPANY								
PLANT: QUAD-CITIES								
COUNTY: ROCK ISLAND								
1	828.0	NB	URAN	NONE	EXISTING	1973		
2	828.0	NB	URAN	NONE	EXISTING	1973		
							COMMONWEALTH EDISON COMPANY	75.0 %
							IOWA-ILLINOIS GAS & ELECTRIC CO	25.0 %
PLANT: CARROLL COUNTY								
COUNTY: CARROLL								
1	1175.0	NP	URAN	NONE	PROJECTD	1988		
2	1175.0	NP	URAN	NONE	PROJECTD	1988		
							COMMONWEALTH EDISON COMPANY	66.6 %
							INTERSTATE POWER COMPANY	18.4 %
							IOWA-ILLINOIS GAS & ELECTRIC CO	15.0 %

JOINTLY OWNED UNITS

ILLINOIS

UNIT NO	NAMEPLATE RATING	TYPE UNIT	PRIMARY FUEL	ALTERNATIVE FUEL	STATUS	DATE	COMPANIES OF OWNERSHIP	PERCENT OWNERSHIP
ELECTRIC ENERGY, INC PLANT: JOPPA STEAM								
COUNTY: MASSAC								
1	183.0	ST	COAL	NONE	EXISTING	1953		
2	185.0	ST	COAL	NONE	EXISTING	1953		
3	183.0	ST	COAL	NONE	EXISTING	1954		
4	183.0	ST	COAL	NONE	EXISTING	1954		
5	183.0	ST	COAL	NONE	EXISTING	1955		
6	183.0	ST	COAL	NONE	EXISTING	1955		
							UNION ELECTRIC COMPANY (MO)	40.0 %
							ILLINOIS POWER COMPANY	20.0 %
							KENTUCKY UTILITIES COMPANY	20.0 %
							CENTRAL ILLINOIS PUBLIC SERVICE CO	20.0 %
ILLINOIS POWER COMPANY PLANT: CLINTON								
COUNTY: DE WITT								
1	950.0	NB	URAN	NONE	PROJECTD	1982		
							ILLINOIS POWER COMPANY	80.0 %
							SEVERAL SMALL MUNIS AND COOPS	10.5 %
							WESTERN ILLINOIS PWR COOP, INC	9.5 %

JOINTLY OWNED UNITS

INDIANA

UNIT NO	NAMEPLATE RATING	TYPE UNIT	PRIMARY FUEL	ALTERNATIVE FUEL	STATUS	DATE	COMPANIES OF OWNERSHIP	PERCENT OWNERSHIP
PUBLIC SERVICE CO OF IND, INC								
PLANT: MARBLE HILL								
COUNTY: JEFFERSON								
1	1130.0	NP	URAN	NONE	PROJECTD	1982		
2	1130.0	NP	URAN	NONE	PROJECTD	1984		
							PUBLIC SERVICE CO OF IND, INC	83.0 %
							SEVERAL SMALL MUNIS AND COOPS	17.0 %
SOUTHERN INDIANA GAS & ELECTRIC CO								
PLANT: WARRICK								
COUNTY: WARRICK								
4	323.0	ST	UNK	UNK	EXISTING	1970		
							SOUTHERN INDIANA GAS & ELECTRIC CO	50.0 %
							ALCOA GENERATING CORPORATION	50.0 %
IOWA								
IOWA ELECTRIC LT & PWR CO								
PLANT: ARNOLD, DUANE								
COUNTY: LINN								
1	597.0	NB	URAN	NONE	EXISTING	1975		
							IOWA ELECTRIC LT & PWR CO	70.0 %
							CENTRAL IOWA POWER COOP	20.0 %
							CORN BELT POWER COOP	10.0 %
IOWA POWER & LIGHT CO								
PLANT: COUNCIL BLUFFS								
COUNTY: POTTAWATTAMIE								
3	650.0	ST	BIT	NONE	EXISTING	1978		
							IOWA POWER & LIGHT CO	46.7 %
							IOWA-ILLINOIS GAS & ELECTRIC CO	32.4 %
							SEVERAL SMALL MUNIS AND COOPS	17.1 %
							EASTERN IOWA LIGHT & POWER COOP	3.8 %

JOINTLY OWNED UNITS

IOWA

UNIT NO	NAMEPLATE RATING	TYPE UNIT	PRIMARY FUEL	ALTERNATIVE FUEL	STATUS	DATE	COMPANIES OF OWNERSHIP	PERCENT OWNERSHIP
IOWA PUBLIC SERVICE CO PLANT: NEAL, GEORGE								
COUNTY: WOODBURY								
3	550.0	ST	BIT	NONE	EXISTING	1975	IOWA-ILLINOIS GAS & ELECTRIC CO IOWA SOUTHERN UTILITIES CO IOWA POWER & LIGHT CO IOWA PUBLIC SERVICE CO	29.0 % 28.0 % 23.0 % 20.0 %
4	640.0	ST	COAL	NONE	EXISTING	1979	IOWA PUBLIC SERVICE CO SEVERAL SMALL MUNIS AND COOPS INTERSTATE POWER COMPANY NORTHWESTERN PUBLIC SERVICE COMPANY CORN BELT POWER COOP	43.3 % 25.7 % 17.4 % 8.7 % 4.9 %
IOWA SOUTHERN UTILITIES CO PLANT: OTTUMWA								
COUNTY: WAPELLO								
1	726.0	ST	BIT	NONE	PROJECTD	1981	IOWA SOUTHERN UTILITIES CO IOWA PUBLIC SERVICE CO IOWA-ILLINOIS GAS & ELECTRIC CO IOWA POWER & LIGHT CO	48.0 % 18.5 % 18.5 % 15.0 %

JOINTLY OWNED UNITS

KANSAS

UNIT NO	NAMEPLATE RATING	TYPE UNIT	PRIMARY FUEL	ALTERNATIVE FUEL	STATUS	DATE	COMPANIES OF OWNERSHIP	PERCENT OWNERSHIP
KANSAS CITY POWER & LIGHT CO PLANT: LA CYGNE								
COUNTY: LINN								
1	873.0	ST	COAL	NONE	EXISTING	1973		
2	686.0	ST	COAL	NONE	EXISTING	1977		
							KANSAS POWER & LIGHT CO	50.0 %
							KANSAS CITY POWER & LIGHT CO	50.0 %
KANSAS GAS & ELECTRIC CO PLANT: WOLF CREEK								
COUNTY: COFFEY								
1	1150.0	NP	URAN	NONE	PROJECTD	1983		
							KANSAS GAS & ELECTRIC CO	41.5 %
							KANSAS CITY POWER & LIGHT CO	41.5 %
							SEVERAL SMALL MUNIS AND COOPS	17.0 %
KANSAS POWER & LIGHT CO PLANT: JEFFREY								
COUNTY: POTTAWATOMIE								
1	720.0	ST	COAL	NONE	EXISTING	1978		
2	720.0	ST	COAL	OIL	PROJECTD	1980		
3	720.0	ST	COAL	NONE	PROJECTD	1982		
4	720.0	ST	COAL	OIL	PROJECTD	1984		
							KANSAS POWER & LIGHT CO	64.0 %
							KANSAS GAS & ELECTRIC CO	20.0 %
							MISSOURI PUBLIC SERVICE CO	8.0 %
							CENTRAL TELEPHONE & UTIL CORP (KS)	8.0 %

JOINTLY OWNED UNITS

KENTUCKY

UNIT NAME	PLATE NO	TYPE	PRIMARY FUEL	ALTERNATIVE FUEL	STATUS	DATE	COMPANIES OF OWNERSHIP	PERCENT OWNERSHIP
CINCINNATI GAS & ELECTRIC CO								
PLANT: EAST BEND								
COUNTY: BOONE								
	1	669.0	ST	COAL	NONE	PROJECTD	1984	
	2	669.0	ST	COAL	NONE	PROJECTD	1980	
							DAYTON POWER & LIGHT COMPANY, THE	51.0 %
							CINCINNATI GAS & ELECTRIC CO	49.0 %
	3	700.0	ST	COAL	NONE	PROJECTD	1987	
							CINCINNATI GAS & ELECTRIC CO	64.0 %
							DAYTON POWER & LIGHT COMPANY, THE	36.0 %

LOUISIANA

CAJUN ELEC POWER COOP, INC								
PLANT: BIG CAJUN 2								
COUNTY: POINTE COUPEE								
	3	559.0	ST	COAL	NONE	PROJECTD	1983	
PLANT: BIG CAJUN 3								
COUNTY: POINTE COUPEE								
	1	559.0	ST	LIG	NONE	PROJECTD	1985	
							CAJUN ELEC POWER COOP, INC	75.0 %
							GULF STATES UTILITIES COMPANY	25.0 %
PLANT: BIG CAJUN 4								
COUNTY: POINTE COUPEE								
	1	559.0	ST	COAL	NONE	PROJECTD	1986	
							CAJUN ELEC POWER COOP, INC	50.0 %
							GULF STATES UTILITIES COMPANY	50.0 %

JOINTLY OWNED UNITS

LOUISIANA

UNIT NAME	PLATE NO	TYPE	UNIT	PRIMARY FUEL	ALTERNATIVE FUEL	STATUS	DATE	COMPANIES OF OWNERSHIP	PERCENT OWNERSHIP
CENTRAL LOUISIANA ELEC CO, INC PLANT: RODEMACHER	2		558.0 ST	COAL	OIL	PROJECTD	1982	CENTRAL LOUISIANA ELEC CO, INC LAFAYETTE UTILITY SYSTEM (LA)	50.0 % 50.0 %
CEN & SW: SOUTHWESTERN ELEC POWER CO PLANT: DOLET HILLS	1		719.0 ST	COAL	UNK	PROJECTD	1986	CEN & SW: SOUTHWESTERN ELEC POWER CO CENTRAL LOUISIANA ELEC CO, INC	50.0 % 50.0 %

MARYLAND

POTOMAC ELECTRIC POWER CO PLANT: DICKERSON	4		800.0 ST	COAL	NONE	PROJECTD	1987	POTOMAC ELECTRIC POWER CO BALTIMORE GAS & ELECTRIC CO	50.0 % 50.0 %
---	---	--	----------	------	------	----------	------	--	------------------

JOINTLY OWNED UNITS

MASSACHUSETTS

UNIT NAME	PLATE NO	TYPE	PRIMARY FUEL	ALTERNATIVE FUEL	STATUS	DATE	COMPANIES OF OWNERSHIP	PERCENT OWNERSHIP
N ENG G&E: CANAL ELECTRIC CO								
PLANT: CANAL								
COUNTY: BARNSTABLE								
2	530.0	ST	FO6	NONE	EXISTING	1976		
							N ENG G&E: CANAL ELECTRIC CO	50.0 %
							EAST UTIL: MONTAUP ELECTRIC CO	50.0 %

MICHIGAN

CONSUMERS POWER COMPANY								
PLANT: LUDINGTON								
COUNTY: MASON								
1	330.0	PS	WATER	NONE	EXISTING	1973		
2	330.0	PS	WATER	NONE	EXISTING	1973		
3	330.0	PS	WATER	NONE	EXISTING	1973		
4	330.0	PS	WATER	NONE	EXISTING	1973		
5	330.0	PS	WATER	NONE	EXISTING	1973		
6	330.0	PS	WATER	NONE	EXISTING	1973		
							CONSUMERS POWER COMPANY	51.0 %
							DETROIT EDISON COMPANY, THE	49.0 %
DETROIT EDISON COMPANY, THE								
PLANT: ENRICO FERMI								
COUNTY: MONROE								
2	1215.0	NB	URAN	NONE	PROJECTD	1982		
							DETROIT EDISON COMPANY, THE	80.0 %
							SEVERAL SMALL MUNIS AND COOPS	11.2 %
							WISCONSIN ELECTRIC POWER CO	8.8 %

JOINTLY OWNED UNITS

MINNESOTA

UNIT NAME	PLATE NO	TYPE RATING	UNIT	PRIMARY FUEL	ALTERNATIVE FUEL	STATUS	DATE	COMPANIES OF OWNERSHIP	PERCENT OWNERSHIP
NORTHERN STATES POWER CO PLANT: SHERBURNE COUNTY									
COUNTY: SHERBURNE									
	3	800.0	ST	BIT	NONE	PROJECTD	1984	NORTHERN STATES POWER CO LAKE SUPERIOR DISTRICT PWR CO	97.5 % 2.5 %

MISSISSIPPI

SO CO:MISSISSIPPI POWER CO PLANT: DANIEL, VICTOR J									
COUNTY: JACKSON									
	1	548.0	ST	OIL	NONE	EXISTING	1977		
	2	548.0	ST	COAL	OIL	PROJECTD	1981	SO CO:MISSISSIPPI POWER CO SO CO:GULF POWER CO	50.0 % 50.0 %

JOINTLY OWNED UNITS

MISSOURI

UNIT NO	NAMEPLATE RATING	TYPE UNIT	PRIMARY FUEL	ALTERNATIVE FUEL	STATUS	DATE	COMPANIES OF OWNERSHIP	PERCENT OWNERSHIP
KANSAS CITY POWER & LIGHT CO PLANT: IATAN								
COUNTY: PLATTE								
1	726.0	ST	COAL	NONE	PROJECTD	1980	KANSAS CITY POWER & LIGHT CO ST JOSEPH LIGHT & POWER CO EMPIRE DISTRICT ELECTRIC CO	70.0 % 18.0 % 12.0 %

MONTANA

MONTANA POWER COMPANY, THE PLANT: COLSTRIP								
COUNTY: ROSEBUD								
1	358.0	ST	COAL	NONE	EXISTING	1975		
2	358.0	ST	COAL	NONE	EXISTING	1976		
3	778.0	ST	COAL	NONE	PROJECTD	1982		
4	778.0	ST	COAL	NONE	PROJECTD	1983	MONTANA POWER COMPANY, THE PUGET SOUND POWER & LIGHT COMPANY	50.0 % 50.0 %

JOINTLY OWNED UNITS

NEVADA

UNIT NAME	PLATE NO	RATING	TYPE UNIT	PRIMARY FUEL	ALTERNATIVE FUEL	STATUS	DATE	COMPANIES OF OWNERSHIP	PERCENT OWNERSHIP
NEVADA POWER COMPANY									
PLANT: HARRY ALLEN									
COUNTY: CLARK									
	3	500.0	ST	COAL	OIL	PROJECTD	1936		
	4	500.0	ST	COAL	OIL	PROJECTD	1987		
								UNCOMMITTED OWNERSHIP	80.0 %
								NEVADA POWER COMPANY	20.0 %

SOUTHERN CALIFORNIA EDISON COMPANY  
PLANT: MOHAVE

COUNTY: CLARK

	1	818.1	ST	COAL	GAS	EXISTING	1971		
	2	818.1	ST	COAL	GAS	EXISTING	1971		
								SOUTHERN CALIFORNIA EDISON COMPANY	56.0 %
								LOS ANGELES DEPT OF WATER AND POWER	20.0 %
								NEVADA POWER COMPANY	14.0 %
								SALT RIVER PROJ AGRI IMP PWR DIST	10.0 %

N.J. JERSEY

PUBLIC SERVICE ELEC AND GAS CO  
PLANT: SALEM

COUNTY: SALEM

	1	1170.0	NB	URAN	NONE	EXISTING	1977		
	2	1115.0	NP	URAN	NONE	PROJECTD	1980		
								PUBLIC SERVICE ELEC AND GAS CO	42.6 %
								PHILADELPHIA ELECTRIC COMPANY	42.6 %
								ATLANTIC CITY ELECTRIC CO	7.4 %
								DELMARVA POWER & LIGHT CO. OF DEL.	7.4 %

JOINTLY OWNED UNITS

NEW JERSEY

UNIT NAME	PLATE NO	TYPE RATING	UNIT	PRIMARY FUEL	ALTERNATIVE FUEL	STATUS	DATE	COMPANIES OF OWNERSHIP	PERCENT OWNERSHIP
PUBLIC SERVICE ELEC AND GAS CO									
PLANT: HOPE CREEK									
COUNTY: SALEM									
	1	1067.0	NB	URAN	NONE	PROJECTD	1984		
	2	1067.0	NB	URAN	NONE	PROJECTD	1986		
								PUBLIC SERVICE ELEC AND GAS CO	95.0 %
								ATLANTIC CITY ELECTRIC CO	5.0 %
GPU: JERSEY CENTRAL POWER & LIGHT CO									
PLANT: FORKED RIVER									
COUNTY: OCEAN									
	1	1251.0	NP	URAN	NONE	PROJECTD	1983		
								GPU/GENERAL PUBLIC UTILITIES	97.0 %
								ALLEGHENY ELECTRIC COOP	3.0 %
PLANT: YARDS CREEK									
COUNTY: HUNTERDON									
	1	137.5	PS	WATER	NONE	EXISTING	1965		
	2	137.5	PS	WATER	NONE	EXISTING	1965		
	3	112.0	PS	WATER	NONE	EXISTING	1965		
								GPU: JERSEY CENTRAL POWER & LIGHT CO	50.0 %
								PUBLIC SERVICE ELEC AND GAS CO	50.0 %

JOINTLY OWNED UNITS

NEW MEXICO

UNIT NO	PLATE RATING	TYPE UNIT	PRIMARY FUEL	ALTERNATIVE FUEL	STATUS	DATE	COMPANIES OF OWNERSHIP	PERCENT OWNERSHIP
ARIZONA PUBLIC SERVICE COMPANY								
PLANT: FOUR CORNERS								
COUNTY: SAN JUAN								
4	818.0	ST	COAL	NONE	EXISTING	1969		
5	818.0	ST	COAL	NONE	EXISTING	1970		
							SOUTHERN CALIFORNIA EDISON COMPANY	48.0 %
							ARIZONA PUBLIC SERVICE COMPANY	15.0 %
							PUBLIC SERVICE CO OF NEW MEXICO	13.0 %
							SALT RIVER PROJ AGRI IMP PWR DIST	10.0 %
							EL PASO ELECTRIC COMPANY	7.0 %
							TUCSON GAS & ELECTRIC COMPANY	7.0 %
PUBLIC SERVICE CO OF NEW MEXICO								
PLANT: SAN JUAN								
COUNTY: SAN JUAN								
1	330.0	ST	COAL	FO2	EXISTING	1976		
2	329.0	ST	COAL	FO2	EXISTING	1973		
3	534.0	ST	COAL	OIL	EXISTING	1979		
4	534.0	ST	COAL	OIL	PROJECTD	1982		
							PUBLIC SERVICE CO OF NEW MEXICO	50.0 %
							TUCSON GAS & ELECTRIC COMPANY	50.0 %
PLANT: NEW MEXICO								
COUNTY: SAN JUAN								
1	500.0	ST	COAL	UNK	PROJECTD	1990		
2	500.0	ST	COAL	UNK	PROJECTD	1992		
							PUBLIC SERVICE CO OF NEW MEXICO	50.0 %
							UNCOMMITTED OWNERSHIP	35.0 %
							EL PASO ELECTRIC COMPANY	15.0 %

## JOINTLY OWNED UNITS

## NEW MEXICO

UNIT NO	NAMEPLATE RATING	TYPE UNIT	PRIMARY FUEL	ALTERNATIVE FUEL	STATUS	DATE	COMPANIES OF OWNERSHIP	PERCENT OWNERSHIP
PUBLIC SERVICE CO OF NEW MEXICO								
PLANT: NEW MEXICO								
COUNTY: SAN JUAN								
3	500.0	ST	COAL	UNK	PROJECTD	19		
4	500.0	ST	COAL	UNK	PROJECTD	19		
							PUBLIC SERVICE CO OF NEW MEXICO	50.0 %
							UNCOMMITTED OWNERSHIP	35.0 %
							EL PASO ELECTRIC COMPANY	15.0 %
PLANT: PUMPED HYDRO								
COUNTY: *** **								
1	600.0	PS	WATER	NONE	PROJECTD	1987		
							PUBLIC SERVICE CO OF NEW MEXICO	50.0 %
							UNCOMMITTED OWNERSHIP	50.0 %

## NEW YORK

CENTRAL HUDSON GAS & ELEC CORP								
PLANT: ROSETON								
COUNTY: ORANGE								
1	621.0	ST	F06	NONE	EXISTING	1974		
2	621.0	ST	F06	NONE	EXISTING	1974		
							CONSOLIDATED EDISON CO OF N Y, INC	40.0 %
							NIAGARA MOHAWK POWER CORP	40.0 %
							CENTRAL HUDSON GAS & ELEC CORP	20.0 %
LONG ISLAND LIGHTING COMPANY								
PLANT: JAMESPORT								
COUNTY: SUFFOLK								
1	1191.0	NP	URAN	NONE	PROJECTD	1989		
2	1191.0	NP	URAN	NONE	PROJECTD	1990		
							LONG ISLAND LIGHTING COMPANY	50.0 %
							NEW YORK STATE ELEC & GAS CORP	50.0 %

JOINTLY OWNED UNITS

NEW YORK

UNIT NAME	PLATE NO	TYPE RATING	UNIT	PRIMARY FUEL	ALTERNATIVE FUEL	STATUS	DATE	COMPANIES OF OWNERSHIP	PERCENT OWNERSHIP
NIAGARA MOHAWK POWER CORP									
PLANT: NINE MILE POINT									
COUNTY: OSWEGO									
	2	1166.0	NB	URAN	NONE	PROJECTD	1983	NIAGARA MOHAWK POWER CORP	41.0 %
								NEW YORK STATE ELEC & GAS CORP	18.0 %
								LONG ISLAND LIGHTING COMPANY	18.0 %
								ROCHESTER GAS & ELEC CORP (NY)	14.0 %
								CENTRAL HUDSON GAS & ELEC CORP	9.0 %
PLANT: OSWEGO									
COUNTY: OSWEGO									
	6	850.0	ST	OIL	NONE	PROJECTD	1980	NIAGARA MOHAWK POWER CORP	76.0 %
								ROCHESTER GAS & ELEC CORP (NY)	24.0 %
ORANGE AND ROCKLAND UTILITIES, INC									
PLANT: BOWLINE POINT									
COUNTY: ROCKLAND									
	1	621.0	ST	OIL	NONE	EXISTING	1972		
	2	621.0	ST	OIL	NONE	EXISTING	1974		
								CONSOLIDATED EDISON CO OF N Y, INC	67.0 %
								ORANGE AND ROCKLAND UTILITIES, INC	33.0 %
ROCHESTER GAS & ELEC CORP (NY)									
PLANT: STERLING									
COUNTY: CAYUGA									
	1	1192.0	NP	URAN	NONE	PROJECTD	1988	ORANGE AND ROCKLAND UTILITIES, INC	33.0 %
								ROCHESTER GAS & ELEC CORP (NY)	28.0 %
								NIAGARA MOHAWK POWER CORP	22.0 %
								CENTRAL HUDSON GAS & ELEC CORP	17.0 %

JOINTLY OWNED UNITS

NORTH DAKOTA

UNIT NO	NAMEPLATE RATING	TYPE UNIT	PRIMARY FUEL	ALTERNATIVE FUEL	STATUS	DATE	COMPANIES OF OWNERSHIP	PERCENT OWNERSHIP
COOPERATIVE POWER ASSOCIATION								
PLANT: COAL CREEK								
COUNTY: MCLEAN								
1	550.0	ST	LIG	NONE	EXISTING	1979		
2	550.0	ST	LIG	NONE	PROJECTD	1980		
							UNITED POWER ASSOCIATION	56.0 %
							COOPERATIVE POWER ASSOCIATION	44.0 %
MINNKOTA POWER COOP. INC								
PLANT: YOUNG, MILTON R								
COUNTY: OLIVER								
2	454.0	ST	COAL	F02	EXISTING	1977		
							MINNESOTA POWER & LIGHT CO	70.6 %
							MINNKOTA POWER COOP. INC	29.4 %
OTTER TAIL POWER COMPANY								
PLANT: COYOTE								
COUNTY: MERCER								
1	414.0	ST	LIG	F02	PROJECTD	1981		
							OTTER TAIL POWER COMPANY	35.0 %
							MINNKOTA POWER COOP. INC	30.0 %
							MONTANA-DAKOTA UTILITIES CO	20.0 %
							NORTHWESTERN PUBLIC SERVICE COMPANY	10.0 %
							MINNESOTA POWER & LIGHT CO	5.0 %

## JOINTLY OWNED UNITS

## OHIO

UNIT NAME	PLATE NO	TYPE RATING	UNIT	PRIMARY FUEL	ALTERNATIVE FUEL	STATUS	DATE	COMPANIES OF OWNERSHIP	PERCENT OWNERSHIP
CINCINNATI GAS & ELECTRIC CO									
PLANT: BECKJORD, WALTER C									
COUNTY: CLERMONT									
	6	460.3	ST	COAL	NONE	EXISTING	1969	DAYTON POWER & LIGHT COMPANY, THE	50.0 %
								CINCINNATI GAS & ELECTRIC CO	37.5 %
								COLUMBUS & SOUTHERN OHIO ELEC CO	12.5 %
PLANT: MIAMI FORT									
COUNTY: HAMILTON									
	7	557.1	ST	COAL	NONE	EXISTING	1975		
	8	557.0	ST	COAL	NONE	EXISTING	1978		
								CINCINNATI GAS & ELECTRIC CO	64.0 %
								DAYTON POWER & LIGHT COMPANY, THE	36.0 %
PLANT: W. B. ZIMMER									
COUNTY: CLERMONT									
	1	878.0	NB	URAN	NONE	PROJECTD	1981		
								CINCINNATI GAS & ELECTRIC CO	40.0 %
								DAYTON POWER & LIGHT COMPANY, THE	31.5 %
								COLUMBUS & SOUTHERN OHIO ELEC CO	28.5 %
CLEVELAND ELEC ILLUM CO, THE									
PLANT: EASTLAKE									
COUNTY: LAKE									
	5	680.0	ST	COAL	NONE	EXISTING	1972	CLEVELAND ELEC ILLUM CO, THE	68.8 %
								DUQUESNE LIGHT COMPANY	31.2 %
PLANT: PERRY									
COUNTY: LAKE									
	1	1205.0	NB	URAN	NONE	PROJECTD	1981		
	2	1205.0	NB	URAN	NONE	PROJECTD	1983		
								OHIO EDISON COMPANY	41.9 %
								CLEVELAND ELEC ILLUM CO, THE	24.5 %
								TOLEDO EDISON COMPANY	19.9 %
								DUQUESNE LIGHT COMPANY	13.7 %

JOINTLY OWNED UNITS

OHIO

UNIT NAME	PLATE NO	TYPE	PRIMARY FUEL	ALTERNATIVE FUEL	STATUS	DATE	COMPANIES OF OWNERSHIP	PERCENT OWNERSHIP
COLUMBUS & SOUTHERN OHIO ELEC CO								
PLANT: CONESVILLE COUNTY: COSHOCTON								
4	642.0	ST	COAL	NONE	EXISTING	1973	COLUMBUS & SOUTHERN OHIO ELEC CO CINCINNATI GAS & ELECTRIC CO DAYTON POWER & LIGHT COMPANY, THE	43.5 % 40.0 % 16.5 %
DAYTON POWER & LIGHT COMPANY, THE								
PLANT: STUART, J H COUNTY: ADAMS								
1	610.0	ST	COAL	NONE	EXISTING	1971		
2	610.0	ST	COAL	NONE	EXISTING	1970		
3	610.0	ST	COAL	NONE	EXISTING	1972		
4	610.0	ST	COAL	NONE	EXISTING	1974		
IC1	3.0	IC	FO2	NONE	EXISTING	1969		
IC2	3.0	IC	FO2	NONE	EXISTING	1969		
IC3	3.0	IC	FO2	NONE	EXISTING	1969		
							CINCINNATI GAS & ELECTRIC CO DAYTON POWER & LIGHT COMPANY, THE COLUMBUS & SOUTHERN OHIO ELEC CO	39.0 % 35.0 % 26.0 %

JOINTLY OWNED UNITS

OHIO

UNIT NO	NAMEPLATE RATING	TYPE UNIT	PRIMARY FUEL	ALTERNATIVE FUEL	STATUS	DATE	COMPANIES OF OWNERSHIP	PERCENT OWNERSHIP
DAYTON POWER & LIGHT COMPANY, THE								
PLANT: KILLEN STATION								
COUNTY: ADAMS								
1	661.0	ST	BIT	NONE	PROJECTD	1985		
2	661.0	ST	BIT	NONE	PROJECTD	1981		
							DAYTON POWER & LIGHT COMPANY, THE	51.0 %
							CINCINNATI GAS & ELECTRIC CO	49.0 %
OHIO EDISON COMPANY								
PLANT: SAMPIS								
COUNTY: JEFFERSON								
7	623.0	ST	COAL	NONE	EXISTING	1971		
							OHIO EDISON COMPANY	48.0 %
							DUQUESNE LIGHT COMPANY	31.2 %
							PENNSYLVANIA POWER CO	20.8 %
PLANT: ERIE								
COUNTY: ERIE								
1	1280.0	NP	URAN	NONE	PROJECTD	1986		
							OHIO EDISON COMPANY	41.9 %
							CLEVELAND ELEC ILLUM CO, THE	24.5 %
							TOLEDO EDISON COMPANY	19.9 %
							DUQUESNE LIGHT COMPANY	13.7 %
TOLEDO EDISON COMPANY								
PLANT: DAVIS-BESSE								
COUNTY: OTTAWA								
1	962.0	NP	URAN	NONE	EXISTING	1977		
							CLEVELAND ELEC ILLUM CO, THE	51.0 %
							TOLEDO EDISON COMPANY	49.0 %
							OHIO EDISON COMPANY	26.0 %

## JOINTLY OWNED UNITS

## OKLAHOMA

UNIT NO	NAMEPLATE RATING	TYPE UNIT	PRIMARY FUEL	ALTERNATIVE FUEL	STATUS	DATE	COMPANIES OF OWNERSHIP	PERCENT OWNERSHIP
CEN & SW:PUBLIC SERV CO OF OKLAHOMA								
PLANT: BLACK FOX								
COUNTY: ROGERS								
1	1150.0	NB	URAN	NONE	PROJECTD	1984		
2	1150.0	NB	URAN	NONE	PROJECTD	1986		
							CEN & SW:PUBLIC SERV CO OF OKLAHOMA	59.6 %
							ASSOCIATED ELECTRIC COOP, INC	22.4 %
							WESTERN FARMERS ELEC COOP (OI)	18.0 %

## OREGON

PORTLAND GENERAL ELECTRIC COMPANY								
PLANT: PEBBLE SPRINGS								
COUNTY: GILLIAM								
1	1295.0	NP	URAN	NONE	PROJECTD	1986		
							PORTLAND GENERAL ELECTRIC COMPANY	40.0 %
							PACIFIC POWER & LIGHT COMPANY	25.0 %
							PUGET SOUND POWER & LIGHT COMPANY	20.0 %
							SEVERAL SMALL MUNIS AND COOPS	15.0 %

## JOINTLY OWNED UNITS

## OREGON

UNIT NO	NAME PLATE RATING	TYPE UNIT	PRIMARY FUEL	ALTERNATIVE FUEL	STATUS	DATE	COMPANIES OF OWNERSHIP	PERCENT OWNERSHIP
PORTLAND GENERAL ELECTRIC COMPANY								
PLANT: CARTY (BOARDMAN) COUNTY: MORROW								
1	560.0	ST	COAL	NONE	PROJECTD	1980	PORTLAND GENERAL ELECTRIC COMPANY	80.0 %
							IDAHO POWER COMPANY	10.0 %
							PACIFIC NW GENERATING COMPANY	10.0 %
PLANT: TROJAN COUNTY: COLUMBIA								
1	1216.0	NP	URAN	NONE	EXISTING	1976	PORTLAND GENERAL ELECTRIC COMPANY	67.5 %
							EUGENE WATER & ELECTRIC BOARD	30.0 %
							PACIFIC POWER & LIGHT COMPANY	2.5 %

## PENNSYLVANIA

APS/ALLEGHENY POWER SYSTEMS, INC								
PLANT: LOWER ARMSTRONG COUNTY: ARMSTRONG								
1	630.0	ST	COAL	NONE	PROJECTD	1984		
2	630.0	ST	COAL	NONE	PROJECTD	1985		
3	630.0	ST	COAL	NONE	PROJECTD	1986		
							APS:POTOMAC EDISON CO	51.0 %
							APS:WEST PENN POWER CO	26.0 %
							APS:MONONGABELA POWER CO	23.0 %
CLEVELAND ELEC ILLUM CO, THE								
PLANT: SENECA COUNTY: WARREN								
1	198.0	PS	WATER	NONE	EXISTING	1970		
2	198.0	PS	WATER	NONE	EXISTING	1970		
3	26.1	PS	WATER	NONE	EXISTING	1970		
							CLEVELAND ELEC ILLUM CO, THE	80.0 %
							GPU: PENNSYLVANIA ELECTRIC CO	20.0 %

JOINTLY OWNED UNITS

PENNSYLVANIA

UNIT NAME	PLATE NO	TYPE RATING	UNIT	PRIMARY FUEL	ALTERNATIVE FUEL	STATUS	DATE	COMPANIES OF OWNERSHIP	PERCENT OWNERSHIP
<b>DUQUESNE LIGHT COMPANY</b>									
<b>PLANT: BEAVER VALLEY</b>									
<b>COUNTY: BEAVER</b>									
	1	923.4	NP	URAN	NONE	EXISTING	1976	DUQUESNE LIGHT COMPANY	47.5 %
								OHIO EDISON COMPANY	35.0 %
								PENNSYLVANIA POWER CO	17.5 %
	2	923.0	NP	URAN	NONE	PROJECTD	1983	OHIO EDISON COMPANY	35.6 %
								CLEVELAND ELEC ILLUM CO, THE	24.5 %
								DUQUESNE LIGHT COMPANY	13.7 %
								TOLEDO EDISON COMPANY	19.9 %
								PENNSYLVANIA POWER CO	6.3 %
<b>PENNSYLVANIA POWER &amp; LIGHT CO</b>									
<b>PLANT: SUSQUEHANNA</b>									
<b>COUNTY: LUZERNE</b>									
	1	1152.0	NB	URAN	NONE	PROJECTD	1981		
	2	1152.0	NB	URAN	NONE	PROJECTD	1982	PENNSYLVANIA POWER & LIGHT CO	90.0 %
								ALLEGHENY ELECTRIC COOP	10.0 %
<b>PENNSYLVANIA POWER CO</b>									
<b>PLANT: MANSFIELD, BRUCE</b>									
<b>COUNTY: BEAVER</b>									
	1	913.5	ST	COAL	NONE	EXISTING	1976	OHIO EDISON COMPANY	46.1 %
								CLEVELAND ELEC ILLUM CO, THE	28.6 %
								TOLEDO EDISON COMPANY	17.3 %
								DUQUESNE LIGHT COMPANY	8.0 %

JOINTLY OWNED UNITS

PENNSYLVANIA

UNIT NAME	PLATE NO	TYPE	PRIMARY FUEL	ALTERNATIVE FUEL	STATUS	DATE	COMPANIES OF OWNERSHIP	PERCENT OWNERSHIP
PENNSYLVANIA POWER CO PLANT: MANSFIELD, BRUCE								
COUNTY: BEAVER								
2	913.5	ST	COAL	NONE	EXISTING	1977	OHIO EDISON COMPANY CLEVELAND ELEC ILLUM CO, THE TOLEDO EDISON COMPANY DUQUESNE LIGHT COMPANY	46.1 % 28.6 % 17.3 % 8.0 %
3	835.0	ST	COAL	NONE	PROJECTD	1980	OHIO EDISON COMPANY CLEVELAND ELEC ILLUM CO, THE TOLEDO EDISON COMPANY DUQUESNE LIGHT COMPANY	41.9 % 24.5 % 19.9 % 13.7 %
PHILADELPHIA ELECTRIC COMPANY PLANT: PEACH BOTTOM								
COUNTY: YORK								
2	1152.0	NB	URAN	NONE	EXISTING	1974		
3	1152.0	NB	URAN	NONE	EXISTING	1974		
IC1	1.0	IC	OIL	NONE	EXISTING	1969	PHILADELPHIA ELECTRIC COMPANY PUBLIC SERVICE ELEC AND GAS CO DELMARVA POWER & LIGHT CO. OF DEL ATLANTIC CITY ELECTRIC CO	42.4 % 42.4 % 7.6 % 7.6 %
GPU: METROPOLITAN EDISON CO PLANT: THREE MILE ISLAND								
COUNTY: DAUPHIN								
1	871.0	NP	URAN	NONE	EXISTING	1974		
2	961.0	NP	URAN	NONE	SHUTDOWN	1978	GPU: METROPOLITAN EDISON CO GPU: JERSEY CENTRAL POWER & LIGHT CO GPU: PENNSYLVANIA ELECTRIC CO	50.0 % 25.0 % 25.0 %

JOINTLY OWNED UNITS

PENNSYLVANIA

UNIT NO	NAMEPLATE RATING	TYPE UNIT	PRIMARY FUEL	ALTERNATIVE FUEL	STATUS	DATE	COMPANIES OF OWNERSHIP	PERCENT OWNERSHIP
GPU: PENNSYLVANIA ELECTRIC CO								
PLANT: CONEMAUGH								
COUNTY: INDIANA								
1	936.0	ST	COAL	NONE	EXISTING	1970		
2	936.0	ST	COAL	NONE	EXISTING	1971		
ICA	2.8	IC	F02	NONE	EXISTING	1970		
ICB	2.8	IC	F02	NONE	EXISTING	1970		
ICC	2.8	IC	F02	NONE	EXISTING	1970		
ICD	2.8	IC	F02	NONE	EXISTING	1970		
							PUBLIC SERVICE EL&C AND GAS CO	22.5 %
							GPU: PENNSYLVANIA ELECTRIC CO	20.7 %
							GPU: METROPOLITAN EDISON CO	16.5 %
							PENNSYLVANIA POWER & LIGHT CO	11.4 %
							BALTIMORE GAS & ELECTRIC CO	10.5 %
							POTOMAC ELECTRIC POWER CO	9.7 %
							ATLANTIC CITY ELECTRIC CO	3.8 %
							DELMARVA POWER & LIGHT CO. OF DEL	3.7 %
							UGI CORPORATION	1.1 %

## JOINTLY OWNED UNITS

## PENNSYLVANIA

UNIT NO	NAMEPLATE RATING	TYPE UNIT	PRIMARY FUEL	ALTERNATIVE FUEL	STATUS	DATE	COMPANIES OF OWNERSHIP	PERCENT OWNERSHIP
GPU: PENNSYLVANIA ELECTRIC CO								
PLANT: HOMER CITY								
COUNTY: INDIANA								
1	660.0	ST	COAL	NONE	EXISTING	1969		
2	660.0	ST	COAL	NONE	EXISTING	1971		
3	692.0	ST	COAL	NONE	EXISTING	1977		
IC4	2.0	IC	OIL	NONE	EXISTING	1969		
IC5	2.0	IC	OIL	NONE	EXISTING	1969		
IC6	2.0	IC	OIL	NONE	EXISTING	1969		
							GPU: PENNSYLVANIA ELECTRIC CO	50.0 %
							NEW YORK STATE ELEC & GAS CORP	50.0 %
PLANT: KEYSTONE								
COUNTY: ARMSTRONG								
1	936.0	ST	COAL	NONE	EXISTING	1967		
2	936.0	ST	COAL	NONE	EXISTING	1968		
IC3	0.2	IC	FO2	NONE	EXISTING	1968		
IC4	2.8	IC	FO2	NONE	EXISTING	1968		
IC5	2.8	IC	FO2	NONE	EXISTING	1968		
IC6	2.8	IC	FO2	NONE	EXISTING	1968		
							PUBLIC SERVICE ELEC AND GAS CO	22.8 %
							GPU: PENNSYLVANIA ELECTRIC CO	21.0 %
							BALTIMORE GAS & ELECTRIC CO	20.9 %
							GPU: JERSEY CENTRAL POWER & LIGHT CO	16.7 %
							PENNSYLVANIA POWER & LIGHT CO	12.3 %
							DELMARVA POWER & LIGHT CO. OF DEL.	3.7 %
							ATLANTIC CITY ELECTRIC CO	2.4 %
PLANT: RAYSTOWN								
COUNTY: HUNTINGDON								
1	30.0	HY	WATER	NONE	PROJECTD	1981		
							GPU/GENERAL PUBLIC UTILITIES	50.0 %
							ALLEGHENY ELECTRIC COOP	50.0 %

## JOINTLY OWNED UNITS

## SOUTH CAROLINA

UNIT NO	NAMEPLATE RATING	TYPE UNIT	PRIMARY FUEL	ALTERNATIVE FUEL	STATUS	DATE	COMPANIES OF OWNERSHIP	PERCENT OWNERSHIP
SOUTH CAROLINA ELECTRIC & GAS CO								
PLANT: V.C. SUMNER								
COUNTY: FAIRFIELD								
1	954.0	NP	URAN	NONE	PROJECTD	1980	SOUTH CAROLINA ELECTRIC & GAS CO	67.0 %
							SOUTH CAROLINA PUBLIC SERVICE AUTH	33.0 %

## SOUTH DAKOTA

OTTER TAIL POWER COMPANY								
PLANT: BIG STONE								
COUNTY: GRANT								
1	414.0	ST	LIG	NONE	EXISTING	1976	OTTER TAIL POWER COMPANY	47.5 %
							NORTHWESTERN PUBLIC SERVICE COMPANY	32.5 %
							MONTANA-DAKOTA UTILITIES CO	20.0 %

## TEXAS

HOUSTON LIGHTING & POWER CO								
PLANT: SOUTH TEXAS								
COUNTY: MATAGORDA								
1	1250.0	NP	URAN	NONE	PROJECTD	1980	HOUSTON LIGHTING & POWER CO	30.8 %
2	1250.0	NP	URAN	NONE	PROJECTD	1982	SAN ANTONIO PUBLIC SERVICE BD	28.0 %
							CEN & SW: CENTRAL POWER & LIGHT CO	25.2 %
							AUSTIN ELECTRIC DEPT	16.0 %

## JOINTLY OWNED UNITS

## TEXAS

UNIT NO	PLATE RATING	TYPE UNIT	PRIMARY FUEL	ALTERNATIVE FUEL	STATUS	DATE	COMPANIES OF OWNERSHIP	PERCENT OWNERSHIP
<b>LOWER COLORADO RIVER AUTHORITY</b>								
<b>PLANT: SAN K SEYMOUR, JR      COUNTY: FAYETTE</b>								
1	600.0	ST	COAL	OIL	EXISTING	1979		
2	600.0	ST	COAL	OIL	PROJECTD	1980		
							LOWER COLORADO RIVER AUTHORITY	50.0 %
							AUSTIN ELECTRIC DEPT	50.0 %
<b>TEXAS UTIL: TEXAS POWER &amp; LIGHT CO</b>								
<b>PLANT: BIG BROWN      COUNTY: FREESTONE</b>								
1	583.0	ST	LIG	NONE	EXISTING	1971		
2	583.0	ST	LIG	NONE	EXISTING	1972		
<b>PLANT: COMANCHE PEAK      COUNTY: SUPERVILL</b>								
1	1150.0	NB	URAN	NONE	PROJECTD	1981		
2	1215.0	NB	URAN	NONE	PROJECTD	1983		
							TEXAS UTIL: TEXAS POWER & LIGHT CO	33.3 %
							TEXAS UTIL: DALLAS POWER & LIGHT CO	33.3 %
							TEXAS UTIL: TEXAS ELEC SERVICE CO	33.3 %
<b>PLANT: MARTIN LAKE      COUNTY: BUSE</b>								
1	793.0	ST	LIG	NONE	EXISTING	1977		
2	793.0	ST	LIG	NONE	EXISTING	1978		
							TEXAS UTIL: TEXAS POWER & LIGHT CO	60.0 %
							TEXAS UTIL: TEXAS ELEC SERVICE CO	20.0 %
							TEXAS UTIL: DALLAS POWER & LIGHT CO	20.0 %
3	793.0	ST	LIG	NONE	EXISTING	1979		
4	793.0	ST	LIG	NONE	PROJECTD	1985		
							TEXAS UTIL: TEXAS ELEC SERVICE CO	45.0 %
							TEXAS UTIL: TEXAS POWER & LIGHT CO	30.0 %
							TEXAS UTIL: DALLAS POWER & LIGHT CO	25.0 %

JOINTLY OWNED UNITS

TEXAS

UNIT NO	NAMEPLATE RATING	TYPE UNIT	PRIMARY FUEL	ALTERNATIVE FUEL	STATUS	DATE	COMPANIES OF OWNERSHIP	PERCENT OWNERSHIP
							TEXAS UTIL: TEXAS ELEC SERVICE CO	45.0 %
							TEXAS UTIL: TEXAS POWER & LIGHT CO	30.0 %
							TEXAS UTIL: DALLAS POWER & LIGHT CO	25.0 %
TEXAS UTIL: TEXAS POWER & LIGHT CO								
PLANT: MONTICELLO								
COUNTY: TITUS								
1	593.0	ST	LIG	NONE	EXISTING	1974		
2	593.0	ST	LIG	NONE	EXISTING	1975		
							TEXAS UTIL: TEXAS POWER & LIGHT CO	50.0 %
							TEXAS UTIL: TEXAS ELEC SERVICE CO	30.0 %
							TEXAS UTIL: DALLAS POWER & LIGHT CO	20.0 %
3	793.3	ST	LIG	NONE	EXISTING	1978		
							TEXAS UTIL: TEXAS POWER & LIGHT CO	50.0 %
							TEXAS UTIL: TEXAS ELEC SERVICE CO	50.0 %
PLANT: FOREST GROVE								
COUNTY: HENDERSON								
1	793.0	ST	LIG	NONE	PROJECTD	1984		
							TEXAS UTIL: TEXAS ELEC SERVICE CO	60.0 %
							TEXAS UTIL: DALLAS POWER & LIGHT CO	20.0 %
							TEXAS UTIL: TEXAS POWER & LIGHT CO	20.0 %
PLANT: TWIN OAK								
COUNTY: ROBERTSON								
1	793.0	ST	LIG	NONE	PROJECTD	1984		
2	793.0	ST	LIG	NONE	PROJECTD	1986		
							TEXAS UTIL: TEXAS POWER & LIGHT CO	75.0 %
							ALCOA GENERATING CORPORATION	25.0 %

JOINTLY OWNED UNITS

TEXAS

UNIT NO	NAMEPLATE RATING	TYPE UNIT	PRIMARY FUEL	ALTERNATIVE FUEL	STATUS	DATE	COMPANIES OF OWNERSHIP	PERCENT OWNERSHIP
CEN & SW:WEST TEXAS UTILITIES CO								
PLANT: DIVERSION/KEMP								
COUNTY: *** **								
1	640.0	ST	COAL	UNK	PROJECTD	1987	CEN & SW:WEST TEXAS UTILITIES CO	61.1 %
							CEN & SW:CENTRAL POWER & LIGHT CO	23.3 %
							CEN & SW:SOUTHWESTERN ELEC POWER CO	7.8 %
							CEN & SW:PUBLIC SERV CO OF OKLAHOMA	7.8 %

SAN MIGUEL ELECTRIC COOP  
 PLANT: SAN MIGUEL

COUNTY: ATASCOSA								
1	409.0	ST	LIG	NONE	PROJECTD	1980		
2	400.0	ST	LIG	NONE	PROJECTD	1999	BRAZOS ELEC PWR COOP, INC	50.0 %
							MEDINA ELECTRIC COOP, INC	50.0 %

UTAH

LOS ANGELES DEPT OF WATER AND POWER  
 PLANT: INTERMOUNTAIN

COUNTY: MILLARD								
1	820.0	ST	COAL	NONE	PROJECTD	1987	LOS ANGELES DEPT OF WATER AND POWER	34.1 %
							UTAH POWER & LIGHT COMPANY	25.0 %
							SOUTH MISSISSIPPI ELEC PWR ASSN	16.8 %
							ANAHEIM, CITY OF PUBLIC UTILITIES	10.2 %
							RIVERSIDE, CITY OF PUBLIC UTILITIES	6.8 %
							PASADENA, CITY OF WTR & PWR DEPT	3.4 %
							BURBANK PUBLIC SERVICE DEPARTMENT	1.7 %
							GLENDALÉ PUBLIC SERVICE DEPT	1.7 %
							PRICE, CITY OF (UTAH)	0.2 %

JOINTLY OWNED UNITS

UTAH

UNIT NO	NAMEPLATE RATING	TYPE UNIT	PRIMARY FUEL	ALTERNATIVE FUEL	STATUS	DATE	COMPANIES OF OWNERSHIP	PERCENT OWNERSHIP
LOS ANGELES DEPT OF WATER AND POWER								
PLANT: INTERMOUNTAIN COUNTY: MILLARD								
2	820.0	ST	COAL	NONE	PROJECTD	1988		
3	820.0	ST	COAL	NONE	PROJECTD	1989		
4	820.0	ST	COAL	NONE	PROJECTD	1989		
							LOS ANGELES DEPT OF WATER AND POWER	34.1 %
							UTAH POWER & LIGHT COMPANY	25.0 %
							SOUTH MISSISSIPPI ELEC POW ASSN	16.8 %
							ANAHEIM, CITY OF PUBLIC UTILITIES	10.2 %
							RIVERSIDE, CITY OF PUBLIC UTILITIES	6.8 %
							PASADENA, CITY OF WTR & F&R DEPT	3.4 %
							BURBANK PUBLIC SERVICE DEPARTMENT	1.7 %
							GLENDALE PUBLIC SERVICE DEPT	1.7 %
							PRICE, CITY OF (UTAH)	0.2 %
NEVADA POWER COMPANY								
PLANT: ST. GEORGE (WARNER) COUNTY: WASHINGTON								
1	250.0	ST	COAL	F06	PROJECTD	1983		
2	250.0	ST	COAL	F06	PROJECTD	1984		
							LOS ANGELES DEPT OF WATER AND POWER	50.0 %
							NEVADA POWER COMPANY	25.0 %
							ST GEORGE CITY CORP UTIL COMMISSION	25.0 %

JOINTLY OWNED UNITS

WASHINGTON

UNIT NAME	PLATE NO	RATING	TYPE UNIT	PRIMARY FUEL	ALTERNATIVE FUEL	STATUS	DATE	COMPANIES OF OWNERSHIP	PERCENT OWNERSHIP
<b>PACIFIC POWER &amp; LIGHT COMPANY</b>									
<b>PLANT: CENTRALIA</b>									
<b>COUNTY: LEWIS</b>									
	1	665.0	ST	COAL	NONE	EXISTING	1972		
	2	665.0	ST	COAL	NONE	EXISTING	1972		
								PACIFIC POWER & LIGHT COMPANY	47.5 %
								SEVERAL SMALL MUNIS AND COOPS	22.5 %
								WASHINGTON WTR PWR CO, THE	15.0 %
								SEATTLE DEPT OF LIGHTING	8.0 %
								PUGET SOUND POWER & LIGHT COMPANY	7.0 %
<b>PUGET SOUND POWER &amp; LIGHT COMPANY</b>									
<b>PLANT: SKAGIT</b>									
<b>COUNTY: SKAGIT</b>									
	1	1336.0	NB	URAN	NONE	PROJECTD	1987		
	2	1339.0	NB	URAN	NONE	PROJECTD	1988		
								PUGET SOUND POWER & LIGHT COMPANY	40.0 %
								PORTLAND GENERAL ELECTRIC COMPANY	30.0 %
								PACIFIC POWER & LIGHT COMPANY	20.0 %
								WASHINGTON WTR PWR CO, THE	10.0 %
<b>WASHINGTON PUBLIC POWER SUPPLY SYS</b>									
<b>PLANT: SATSOP</b>									
<b>COUNTY: GRAYS HARBOR</b>									
	1	1240.0	NP	URAN	NONE	PROJECTD	1984		
								WASHINGTON PUBLIC POWER SUPPLY SYS	70.0 %
								PACIFIC POWER & LIGHT COMPANY	10.0 %
								PORTLAND GENERAL ELECTRIC COMPANY	10.0 %
								WASHINGTON WTR PWR CO, THE	5.0 %
								PUGET SOUND POWER & LIGHT COMPANY	5.0 %
	2	1240.0	NP	URAN	NONE	PROJECTD	1986		
								WASHINGTON PUBLIC POWER SUPPLY SYS	90.0 %
								PACIFIC POWER & LIGHT COMPANY	10.0 %

## JOINTLY OWNED UNITS

## WEST VIRGINIA

UNIT NO	NAMEPLATE RATING	TYPE UNIT	PRIMARY FUEL	ALTERNATIVE FUEL	STATUS	DATE	COMPANIES OF OWNERSHIP	PERCENT OWNERSHIP
APS/ALLEGHENY POWER SYSTEMS, INC								
PLANT: DAVIS								
COUNTY: TUCKER								
1	250.0	PS	WATER	NONE	PROJECTD	1986		
2	250.0	PS	WATER	NONE	PROJECTD	1986		
3	250.0	PS	WATER	NONE	PROJECTD	1987		
4	250.0	PS	WATER	NONE	PROJECTD	1987		
							APS:WEST PENN POWER CO	41.0 %
							APS:POTOMAC EDISON CO	33.0 %
							APS:MONONGAHELA POWER CO	26.0 %
PLANT: PLEASANTS								
COUNTY: PLEASANTS								
1	684.0	ST	COAL	NONE	PROJECTD	1979		
2	684.0	ST	COAL	NONE	PROJECTD	1980		
							APS:WEST PENN POWER CO	45.0 %
							APS:POTOMAC EDISON CO	30.0 %
							APS:MONONGAHELA POWER CO	25.0 %
APS:MONONGAHELA POWER CO								
PLANT: FORT MARTIN								
COUNTY: MONONGALIA								
1	576.0	ST	COAL	NONE	EXISTING	1967		
2	576.0	ST	COAL	NONE	EXISTING	1968		
							APS:MONONGAHELA POWER CO	50.0 %
							DUQUESNE LIGHT COMPANY	50.0 %

JOINTLY OWNED UNITS

WISCONSIN

UNIT NAME	PLATE NO	TYPE UNIT	PRIMARY FUEL	ALTERNATIVE FUEL	STATUS	DATE	COMPANIES OF OWNERSHIP	PERCENT OWNERSHIP
WISCONSIN ELECTRIC POWER CO								
PLANT: HAVEN								
COUNTY: SHEBOYGAN								
	1	995.0 NP	URAN	NONE	PROJECTD	1987	WISCONSIN ELECTRIC POWER CO	60.0 %
							WISCONSIN POWER & LIGHT CO	22.0 %
							WISCONSIN PUBLIC SERVICE CORP	18.0 %
WISCONSIN POWER & LIGHT CO								
PLANT: EDGEWATER								
COUNTY: SHEBOYGAN								
	4	351.0 ST	COAL	NONE	EXISTING	1969	WISCONSIN POWER & LIGHT CO	68.5 %
							WISCONSIN PUBLIC SERVICE CORP	31.5 %
PLANT: COLUMBIA								
COUNTY: PORTAGE								
	1	556.0 ST	COAL	NONE	EXISTING	1975	WISCONSIN POWER & LIGHT CO	39.3 %
							WISCONSIN PUBLIC SERVICE CORP	38.9 %
							MADISON GAS & ELECTRIC CO (WI)	21.3 %
	2	556.0 ST	COAL	NONE	EXISTING	1978	WISCONSIN POWER & LIGHT CO	46.2 %
							WISCONSIN PUBLIC SERVICE CORP	31.8 %
							MADISON GAS & ELECTRIC CO (WI)	22.0 %
WISCONSIN PUBLIC SERVICE CORP								
PLANT: KEWAUNEE								
COUNTY: KEWAUNEE								
	1	560.0 NP	URAN	NONE	EXISTING	1974	WISCONSIN PUBLIC SERVICE CORP	41.2 %
							WISCONSIN POWER & LIGHT CO	41.0 %
							MADISON GAS & ELECTRIC CO (WI)	17.8 %

JOINTLY OWNED UNITS

WYOMING

UNIT NO	NAMEPLATE RATING	TYPE UNIT	PRIMARY FUEL	ALTERNATIVE FUEL	STATUS	DATE	COMPANIES OF OWNERSHIP	PERCENT OWNERSHIP
<b>BASIN ELECTRIC PWR COOP. INC</b>								
<b>PLANT: LARAMIE RIVER</b>								
COUNTY: *** **								
1	550.0	ST	COAL	NONE	PROJECTD	1980		
2	550.0	ST	COAL	NONE	PROJECTD	1980		
3	550.0	ST	COAL	NONE	PROJECTD	1982		
							BASIN ELECTRIC PWR COOP. INC	42.3 %
							TRI STATE GEN & TRANS ASN. INC	24.1 %
							LINCOLN, CITY OF (NE)	13.3 %
							HEARTLAND CONSUMERS POWER DISTRICT	11.7 %
							SEVERAL SMALL MUNIS AND COOPS	8.6 %
<b>PACIFIC POWER &amp; LIGHT COMPANY</b>								
<b>PLANT: WYODAK</b>								
COUNTY: *** **								
1	331.9	ST	COAL	NONE	EXISTING	1978		
							PACIFIC POWER & LIGHT COMPANY	80.0 %
							BLACK HILLS PWR & LT CO	20.0 %
<b>PLANT: BRIDGER, JIM</b>								
COUNTY: *** **								
1	500.0	ST	COAL	NONE	EXISTING	1974		
2	508.0	ST	COAL	NONE	EXISTING	1975		
3	508.0	ST	COAL	NONE	EXISTING	1978		
4	508.0	ST	COAL	NONE	EXISTING	1979		
							PACIFIC POWER & LIGHT COMPANY	67.0 %
							IDaho POWER COMPANY	33.0 %

PROJECTED UNITS ONLY

ALABAMA

UNIT ID NO.	SCHEDULED COMPLETION CURR / ORIG	NAMEPLATE RATING (MW)	PRI-MARY UNIT TYPE	FUEL	EIS STATUS	PRIMARY COMPONENT ORDER/DELIV	DELAY: CONSTR CAUSE/ EFFECT	UCTION START
ALABAMA ELEC COOP, INC PLANT: TOMBIGBEE PLANT: NOT SITED	COUNTY: WASHINGTON	3 FEB 80/DEC 75 JAN 85/	235.0 400.0	ST	COAL	F/REA	/MAY 77	
SO CO: ALABAMA POWER CO PLANT: MARTIN DAM PLANT: MITCHELL DAM	COUNTY: ELMORE COUNTY: COOSA	5 JUN 86/JUN 77 5 OCT 83/JUN 75 6 DEC 83/OCT 81 7 JAN 84/DEC 81	55.0 50.0 50.0 50.0	HY	WATER		EJ/A EJ/A H/	OCT 77 OCT 77
PLANT: FARLEY PLANT: MILLER	COUNTY: HOUSTON COUNTY: JEFFERSON	2 SEP 80/APR 77 2 JUN 82/MAY 79 3 JUN 84/MAY 80 4 JUN 85/JUN 81	888.0 718.0 718.0 718.0	NP	URAN	F/NRC	DEC 70/NOV 74 MAY 73/OCT 78 MAY 73/OCT 79 DEC 73/OCT 80	AEFH/ EJ/A EJ/A EJ/A
PLANT: HARRIS PLANT: UNSITED	COUNTY: RANDOLPH	1 MAR 82/MAR 75 2 APR 82/APR 75 A1 JUN 88/JUN 83 A2 JUN 89/JUN 84 A3 JUN 90/JUN 86	68.0 68.0 783.0 783.0 783.0	HY	WATER	F/FERC F/FERC	EJ/A EJ/A	NOV 74 NOV 74
TENNESSEE VALLEY AUTHORITY PLANT: BELLEPONTE	COUNTY: JACKSON	1 SEP 83/JUL 77 2 JUN 84/APR 78	1332.0 1332.0	NP	URAN	F/NRC F/NRC	AUG 70/AUG 75 AUG 70/APR 76	SEP 74 SEP 74

ALASKA

CHUGACH ELECTRIC ASSN, INC PLANT: BELUGA	COUNTY: ANCHORAGE DIVISION	8 SEP 80/MAY 79	54.0	CW	WH	F/REA		
GOLDEN VALLEY ELEC ASSN, INC PLANT: HEALY	COUNTY: FAIRBANKS NORTH STAR	3 SEP 86/	115.0	ST	COAL			
KETCHIKAN PUBLIC UTILITIES PLANT: SWAN LAKE HYDRO	COUNTY: KETCHIKAN DIVISION	84/ 83	22.0	HY	WATER	D/FERC		
KODIAK ELECTRIC ASSN, INC PLANT: KODIAC A		13 FEB 81/JUN 80	7.0	IC	OIL			

PROJECTED UNITS ONLY

ALASKA

UNIT ID NO.	SCHEDULED COMPLETION CURR / ORIG	NAMEPLATE RATING (MW)	UNIT TYPE	PRI-MARY FUEL	EIS STATUS	PRIMARY COMPONENT ORDER/DELIV	DELAY: CAUSE/EFFECT	CONSTR UCTION START
KODIAK ELECTRIC ASSN, INC PLANT: TERROR LAKE	1	85/AUG 84	20.0	HY	WATER		G/B	

ARIZONA

ARIZONA POWER AUTHORITY PLANT: MONTEZUMA	COUNTY: MARICOPA	2	APR 82/JUN 80	250.0	PS	WATER		
ARIZONA PUBLIC SERVICE COMPANY PLANT: CHOLLA	COUNTY: NAVAJO	3	MAY 80/AUG 73	289.0	ST	COAL	OCT 72/MAR 75	J/A AUG 73
		4	MAY 81/JUN 78	375.0	ST	COAL	JUL 74/DEC 77	J/A SEP 75
		5	MAY 85/JUN 83	375.0	ST	COAL	DEC 76/MAY 81	J/A JUL 76
PLANT: PALO VERDE	COUNTY: MARICOPA	1	MAY 82/JUL 76	1333.0	NP	URAN	F/NRC OCT 73/OCT 78	DK/ JUL 76
		2	MAY 84/JUL 76	1333.0	NP	URAN	F/NRC OCT 73/FEB 80	JUL 76
		3	MAY 86/JUL 76	1333.0	NP	URAN	F/NRC OCT 73/FEB 81	JUL 76
PLANT: PLANT X		GT2	MAY 89/MAY 83	56.0	GT	OIL		J/A
SALT RIVER PROJ AGRI IMP PWR DIST PLANT: CORONADO	COUNTY: APACHE	2	OCT 80/MAY 79	411.0	ST	COAL	F/USBR MAY 74/OCT 77	H/A JAN 75
		3	MAY 89/MAY 82	411.0	ST	COAL	F/USBR	J/A JAN 75
PLANT: SOUTH CONSOLIDATED	COUNTY: MARICOPA		MAY 81/MAY 81	1.4	HY	WATER		
TUCSON GAS & ELECTRIC COMPANY PLANT: SPRINGERVILLE	COUNTY: APACHE	1	JUN 85/APR 85	390.0	ST	COAL		JAN 78
		2	JUN 87/APR 85	390.0	ST	COAL		JAN 78

ARKANSAS

MID SO: ARKANSAS POWER & LIGHT CO PLANT: WHITE BLUFF	COUNTY: JEFFERSON	2	MAY 81/MAY 78	700.0	ST	COAL	F/USCE OCT 73/JAN 76	H/BE OCT 77
PLANT: INDEPENDENCE	COUNTY: INDEPENDENCE	1	JAN 83/JAN 80	700.0	ST	COAL	D/EPA SEP 71/SEP 80	FEB 73
		2	JAN 85/JAN 83	700.0	ST	COAL	D/EPA SEP 74/SEP 82	FEB 73
PLANT: ARKANSAS NUCLEAR ONE	COUNTY: POPE	2	FEB 80/DEC 76	943.0	NP	URAN	F/NRC MAY 70/AUG 74	ACDE/B MAY 71
PLANT: ARK. LIG. ENERGY CEN	COUNTY: CALHOUN	1	/	750.0	ST	LIG		
		C1	JAN 86/JAN 86	700.0	ST	COAL		
		C1	JAN 86/JAN 86	700.0	ST	COAL		

PROJECTED UNITS ONLY

ARKANSAS

UNIT ID NO.	SCHEDULED COMPLETION CURR / ORIG	NAMEPLATE RATING (MW)	PRI-UNIT TYPE	PRIMARY FUEL	EIS STATUS	PRIMARY COMPONENT ORDER/DELIV	DELAY: CONSTR CAUSE/EFFECT	CONSTR UCTION START
MID SO: ARKANSAS POWER & LIGHT CO PLANT: UNSITED								
C2	JAN 88/JAN 85	700.0	ST	COAL				

CALIFORNIA

BURBANK PUBLIC SERVICE DEPARTMENT

1	JUN 84/JUL 79	30.0	UN	UNK				
2	JUN 85/JUL 80	20.0	UN	UNK				
3	JUN 86/JUL 81	50.0	UN	UNK				

CA STATE DEPT OF WATER RESOURCES  
PLANT: PYRAMID

PLANT: COTTONWOOD COUNTY: LOS ANGELES  
PLANT: SAN LUIS OBISPO  
PLANT: MONTICELLO - P 2783 COUNTY: NAPA

1	SEP 80/SEP 81	78.0	HY	WATER				
2	JAN 81/JAN 82	78.0	HY	WATER				
1	SEP 81/JAN 83	15.0	HY	WATER				
1	JAN 82/	6.0	HY	WATER				
1	99/	16.0	HY	WATER				

IMPERIAL IRRIGATION DISTRICT

1	MAR 80/JUN 79	25.0	GT	OIL				SEP 78
1	JUN 83/JUN 80	60.0	GE	GST				
2	JUN 80/JUN 80	25.0	GT	OIL				

LOS ANGELES DEPT OF WATER AND POWER

	DEC 81/APR 80	38.0	CW	WH				
	SEP 81/DEC 80	10.0	SO	SUN			/A	

METROPOLITAN WTR DIST OF SO CALIF

PLANT: GREG AVENUE COUNTY: LOS ANGELES  
PLANT: LAKE MATHEWS COUNTY: RIVERSIDE  
PLANT: FOOTHILL FEEDER COUNTY: LOS ANGELES  
  
PLANT: SAN DIMAS COUNTY: LOS ANGELES  
PLANT: YORBA LINDA COUNTY: ORANGE

1	MAY 80/	1.0	HY	WATER				SEP 78
1	MAY 80/	5.0	HY	WATER				JUN 78
1	JUL 80/	9.0	HY	WATER				JAN 79
2	JUL 80/	9.0	HY	WATER				JAN 79
1	NOV 80/	10.0	HY	WATER				
1	FEB 81/	5.0	HY	WATER				

PACIFIC GAS & ELECTRIC COMPANY

PLANT: KERCKBOFF COUNTY: MADERA

2	OCT 83/JUL 83	140.0	HY	WATER				
---	---------------	-------	----	-------	--	--	--	--

PROJECTED UNITS ONLY

CALIFORNIA

		UNIT ID NO.	SCHEDULED COMPLETION CURR / ORIG	NAMEPLATE RATING (MW)	PRI-UNIT TYPE	PRIMARY FUEL	EIS STATUS	PRIMARY COMPONENT ORDER/DELIV	DELAY: CAUSE/EFFECT	CONSTR UCTION START
PACIFIC GAS & ELECTRIC COMPANY										
PLANT: GEYSERS		COUNTY: LAKE		13	80/AUG 76	140.0	GE GST		E/E	MAR 77
		14	80/AUG 76	119.0	GE GST			EK/E	SEP 76	
		16	83/MAR 80	114.0	GE GST			F/E		
		17	82/JUL 80	114.0	GE GST			F/E		
PLANT: DIABLO CANYON		COUNTY: SAN LUIS OBISPO		1	80/APR 72	1136.0	NP URAN	F/NRC	NOV 66/JUL 71	FEG/EB JUN 68
PLANT: HELMS		COUNTY: FRESNO		2	80/JUL 74	1159.0	NP URAN	F/NRC	JUL 68/DEC 77	FEG/EB JUN 68
		1	81/JUN 80	351.0	PS WATER	F/FERC		E/	JUN 76	
		2	81/JUN 80	351.0	PS WATER	F/FERC		E/	JUN 76	
		3	81/JUN 80	351.0	PS WATER	F/FERC		E/	JUN 76	
PLANT: MONTEZUMA				1	86/JUL 84	800.0	ST COAL		/E	
		2	87/JUL 85	800.0	ST COAL	I/NRC		/E		
		3	88/JUN 88	800.0	ST COAL	I/NRC		/E		
		4	89/JUN 89	800.0	ST COAL	I/NRC		/E		
		7	83/DEC 80	132.0	CW WH			E/E		
		7	82/DEC 80	283.0	CT OIL			E/B		
		18	82/JUL 81	114.0	GE GST			B/E		
		19	86/JUL 82	114.0	GE GST					
		20	85/JUL 82	114.0	GE GST					
		21	86/JUL 83	114.0	GE GST					
		8A	84/JUL 80	283.0	CT OIL			J/B		
		8A	86/JUL 82	132.0	CW WH			J/		
		8B	84/JUL 83	283.0	CT OIL			J/B		
		8B	86/JUL 83	132.0	CW WH			J/		
		9A	86/JUL 80	283.0	CT OIL			J/		
		9A	87/JUL 80	132.0	CW WH			JE/E		
		9B	86/JUL 83	283.0	CT OIL			J/		
		9B	87/JUL 84	132.0	CW WH			JE/E		
		GE5	87/JUL 84	114.0	GE GST					
		GE6	88/JUL 84	114.0	GE GST					
		GE7	88/JUL 85	114.0	GE GST					
SACRAMENTO MUNICIPAL UTILITY DIST										
		GT1	83/JUL 78	50.0	GT OIL		D/CAL		EF/B	
		GT2	83/JUL 78	50.0	GT OIL		D/CAL		EF/B	
		GT3	83/JUL 78	50.0	GT OIL		D/CAL		EF/B	
SOUTHERN CALIFORNIA EDISON COMPANY										
PLANT: BIG CREEK 3		COUNTY: FRESNO		5	80/MAR 80	31.0	BY WATER	F/FERC		MAY 78
PLANT: SAN ONOFRE		COUNTY: SAN DIEGO		2	81/JUN 76	1181.0	NP URAN	F/NRC	JAN 70/NOV 76	EG/E MAY 74
		3	83/JUN 76	1181.0	NP URAN	F/NRC		JAN 70/FEB 78	EG/E	MAY 74

PROJECTED UNITS ONLY

CALIFORNIA

SOUTHERN CALIFORNIA EDISON COMPANY  
 PLANT: LUCERNE VALLEY COUNTY: SAN BERNARDINO

UNIT ID NO.	SCHEDULED COMPLETION CURR / ORIG	NAMEPLATE RATING (MW)	UNIT TYPE	PRI-MARY FUEL	EIS STATUS	PRIMARY COMPONENT ORDER/DELIV	DELAY: CAUSE/EFFECT	CONSTR UCTION START
A1	JUN 85/JUN 77	60.0	CT	OIL			FJ/	
A2	JUN 85/JUN 77	60.0	CT	OIL			FJ/	
A3	JUN 85/JUN 77	60.0	CT	OIL			FJ/	
A4	JUN 85/JUN 77	60.0	CT	OIL			FJ/	
A5	JUN 85/JUN 77	60.0	CT	OIL			FJ/	
A6	JUN 85/APR 78	60.0	CT	OIL			FJ/	
B1	JUN 85/APR 78	60.0	CT	OIL			FJ/	
B2	JUN 85/JUN 77	130.0	CW	OIL			FJ/	
B3	JUN 86/APR 78	60.0	CT	OIL			FJ/	
B4	JUN 86/APR 78	60.0	CT	OIL			FJ/	
B5	JUN 86/APR 78	60.0	CT	OIL			FJ/	
B6	JUN 86/JUN 78	60.0	CT	OIL			FJ/	
C1	JUN 86/APR 78	130.0	CW	OIL			FJ/	
C2	JUN 87/JUN 78	60.0	CT	OIL			FJ/	
C3	JUN 87/JUN 78	60.0	CT	OIL			FJ/	
C4	JUN 87/JUN 78	60.0	CT	OIL			FJ/	
C5	JUN 87/JUN 78	60.0	CT	OIL			FJ/	
C7	JUN 87/JUN 78	130.0	CW	OIL			FJ/	
1	JCT 82/OCT 82	50.0	GE	GST				
1	SEP 88/JUN 87	500.0	ST	COAL			J/A	
1	JUN 85/JUN 85	50.0	HY	WATER				
1	JUL 80/JUN 83	3.0	WM	WND				DEC 78
2	SEP 89/JUN 88	500.0	ST	COAL			J/A	
3	SEP 90/JUN 89	500.0	ST	COAL			J/A	

PLANT: HESER  
 PLANT: CALIFORNIA COAL

TURLOCK-MODESTO IRRIG DIST

1	AUG 81/AUG 81	6.0	HY	WATER				
1	AUG 81/AUG 81	2.0	HY	WATER				
1	MAY 80/MAY 80	50.0	GT	OIL				APR 79
1	MAY 80/ 81	3.0	HY	WATER				APR 79

USBR CENTRAL VALLEY PROJECT

1	99/ 85	50.0	HY	WATER				
---	--------	------	----	-------	--	--	--	--

KINGS RIVER CONSTRUCTION DIST  
 PLANT: DINKY CREEK COUNTY: FRESNO

1	APR 86/APR 86	60.0	HY	WATER	D/FERC			
2	APR 86/APR 86	60.0	HY	WATER	D/FERC			
1	APR 83/APR 83	165.0	HY	WATER				

PLANT: PINE FLAT COUNTY: FRESNO

PROJECTED UNITS ONLY

COLORADO

UNIT ID NO.	SCHEDULED COMPLETION CURR / ORIG	NAMEPLATE RATING (MW)	PRI-UNIT TYPE	FUEL	EIS STATUS	PRIMARY COMPONENT ORDER/DELIV	DELAY: CAUSE/EFFECT	CONSTR UCTION START
COLORADO SPRINGS, CITY OF PLANT: RAY D. NIXON      COUNTY: EL PASO								
1	FEB 80/OCT 77	200.0	ST	COAL	N/A	JUL 75/MAY 78		SEP 76
COLORADO-UTE ELEC ASSN, INC PLANT: CRAIG      COUNTY: MOFFAT								
1	MAR 80/AUG 79	380.0	ST	COAL	F/REA	APR 74/OCT 76	AD/DEF	JAN 76
3	JUL 83/APR 80	447.0	ST	COAL	F/REA		B/A	
PLATTE RIVER POWER AUTH PLANT: RAWHIDE      COUNTY: LARIMER								
1	OCT 84/JUN 84	255.0	ST	COAL		JUN 75/NOV 83		80
PUBLIC SERVICE CO OF COLORADO PLANT: PANNEE      COUNTY: MORGAN								
1	DEC 80/APR 79	552.0	ST	COAL	N/A	JAN 74/JUL 76	EG/B	JUN 77
2	APR 81/APR 81	500.0	ST	COAL	N/A			
CO1	MAY 85/APR 78	470.0	ST	COAL			/B	
CO2	JUL 86/APR 85	470.0	ST	COAL			/B	
1	APR 87/APR 86	470.0	ST	COAL			/A	
2	APR 88/APR 87	470.0	ST	COAL			/A	
TRI STATE GEN & TRANS ASSN, INC								
1	JUN 83/	500.0	ST	COAL				
2	JUN 84/	500.0	ST	COAL				
3	JUN 85/	500.0	ST	COAL				
USBR WY-NE-CO-INTERCONNECTED SYSTEM PLANT: MOUNT ELBERT      COUNTY: LAKE								
1	JUL 81/APR 77	100.0	PS	WATER	F/USBR		A/A	FEB 71
2	MAY 81/JAN 76	100.0	PS	WATER	F/USBR		A/A	JAN 76
BUREAU OF RECLAMATION PLANT: OTERO      COUNTY: CHAFFEE								
1	83/	11.0	HY	WATER				
OAK CREEK POWER COMPANY PLANT: OAK CREEK      COUNTY: MOFFAT								
PS1	85/ 84	400.0	PS	WATER	P/	/	83	NOV 78
PS2	85/ 84	400.0	PS	WATER	P/	/	83	NOV 78
ST1	85/ 84	800.0	ST	COAL	P/	/	83	NOV 78
ST2	85/ 84	800.0	ST	COAL	P/	/	83	NOV 78
ST3	84/ 84	800.0	ST	COAL	P/	/	83	NOV 78

PROJECTED UNITS ONLY

CONNECTICUT

UNIT ID NO.	SCHEDULED COMPLETION CURR / ORIG	NAMEPLATE RATING (MW)	PRI-MARY UNIT TYPE	FUEL	EIS STATUS	PRIMARY COMPONENT ORDER/DELIV	DELAY: CAUSE/EFFECT	CONSTR UCTION START
NE UTIL: CONN LIGHT & POWER CO								
PLANT: HILLSTONE COUNTY: NEW LONDON								
	3 MAY 86/MAY 79	1156.0	NP	URAN	F/NRC	FEB 73/MAR 77	J/	JUN 74

DELAWARE

DELMARVA POWER & LIGHT CO. OF DEL								
PLANT: INDIAN RIVER COUNTY: SUSSEX								
	4 SEP 80/JUN 78	446.0	ST	COAL	F/USCE	FEB 74/SEP 77		

FLORIDA

FLORIDA POWER & LIGHT COMPANY								
PLANT: MARTIN COUNTY: MARTIN								
	1 SEP 80/SEP 77	863.0	ST	FO6		FEB 73/FEB 75		OCT 73
	2 81/NOV 78	863.0	ST	FO6		FEB 73/FEB 79		OCT 73
	3 87/ 85	0.0	ST	COAL				
	4 88/ 87	0.0	ST	COAL				
PLANT: ST. LUCIE COUNTY: ST LUCIE								
	2 APR 83/JAN 81	850.0	NP	URAN	F/NRC	NOV 72/OCT 77		JUN 76

FLORIDA POWER CORPORATION								
PLANT: CRYSTAL RIVER COUNTY: CITRUS								
	4 DEC 82/OCT 81	640.0	ST	COAL	D/EPA		B/A	
	5 APR 84/OCT 83	640.0	ST	COAL	D/EPA		B/A	
PLANT: SUWANNEE RIVER								
	P4 MAY 81/MAY 81	65.0	GT	OIL				MAR 79
	1/3 OCT 80/OCT 80	150.0	GT	OIL				MAR 79
PLANT: FOSSIL								
	1 OCT 85/OCT 85	660.0	ST	COAL				
	2 OCT 87/OCT 87	660.0	ST	COAL				
	3 OCT 89/OCT 96	660.0	ST	COAL				
	1/2 OCT 83/OCT 83	100.0	GT	OIL				
	1/3 OCT 81/OCT 81	400.0	GT	FO6				

GAINESVILLE-ALACHUA COUNTY (FLA)								
PLANT: DEERHAVEN COUNTY: ALACHUA								
	2 DEC 80/MAY 78	251.0	ST	COAL		AUG 74/JAN 79	EF/DE	JUN 78

SO CO: GULF POWER CO								
PLANT: CARYVILLE COUNTY: WASHINGTON								
	1 JUN 85/MAY 80	553.0	ST	COAL		JUN 74/APR 80	B/A	JUN 76

JACKSONVILLE ELECTRIC AUTHORITY								
PLANT: COAL UNIT COUNTY: CLAY								
	1 JAN 87/NOV 84	700.0	ST	COAL				

PROJECTED UNITS ONLY

FLORIDA

UNIT ID NO.	SCHEDULED COMPLETION CORR / ORIG	NAME/PLATE RATING (MW)	UNIT TYPE	PRI-MARY FUEL	EIS STATUS	PRIMARY COMPONENT ORDER/DELIV	DELAY: CAUSE/EFFECT	CONSTR UCTION START
JACKSONVILLE ELECTRIC AUTHORITY PLANT: COAL UNIT								
2	JUN 88/JUN 88	700.0	ST	COAL				
LAKELAND, CITY OF DPT OF ELECTRICITY PLANT: MCINTOSH, C D COUNTY: POLK								
3	OCT 81/MAY 78	364.0	ST	COAL		77/		
ORLANDO UTILITIES COMMISSION PLANT: INDIAN RIVER COUNTY: BREVARD								
GT1	DEC 82/JUN 79	59.0	GT	FO6				
GT2	DEC 82/JUN 80	58.0	GT	FO6				
TALLAHASSEE, CITY OF PLANT: HOPKINS, ARVAH B COUNTY: LEON								
GT3	MAY 85/MAY 85	50.0	GT	FO2				
TAMPA ELECTRIC COMPANY PLANT: BIG BEND COUNTY: HILLSBOROUGH								
4	MAR 85/APR 79	486.0	ST	COAL		JUN 75/NOV 83 J/A		
GT4	MAR 83/APR 78	88.0	GT	FO2				
GT5	MAR 84/MAR 84	88.0	GT	OIL				
SEMINOLE ELECTRIC COOP INC PLANT: BOSTWICK								
1	83/ 83	600.0	ST	COAL	F/REA			
2	85/ 85	600.0	ST	COAL	F/REA			

GEORGIA

SO CO: GEORGIA POWER CO PLANT: BARTLETT'S FERRY COUNTY: HARRIS								
5	OCT 85/OCT 85	50.0	HY	WATER	F/FERC			
6	NOV 85/NOV 85	50.0	HY	WATER	F/FERC			
PLANT: GOAT ROCK COUNTY: HARRIS								
7	OCT 88/OCT 88	33.5	HY	WATER	F/FERC			
8	NOV 88/NOV 88	33.5	HY	WATER	F/FERC			
PLANT: WANSLEY COUNTY: HARRIS								
5A	MAR 80/FEB 80	50.0	GT	OIL			R/	
PLANT: WALLACE DAM COUNTY: BANCOCK								
1	JUN 80/JUN 73	52.0	PS	WATER			H/	SEP 71
2	MAY 80/MAY 73	52.0	PS	WATER			H/	SEP 71
3	FEB 80/MAY 74	56.0	HY	WATER			H/	SEP 71
4	APR 80/MAY 74	56.0	HY	WATER			H/	SEP 71
PLANT: ROCKY MOUNTAIN COUNTY: FLOYD								
1	FEB 87/FEB 78	225.0	PS	WATER	F/FERC		H/	JAN 77
2	APR 87/MAR 78	225.0	PS	WATER	F/FERC		H/	JAN 77

PROJECTED UNITS ONLY

GEORGIA

UNIT ID NO.	SCHEDULED COMPLETION CURR / ORIG	NAMEPLATE RATING (MW)	PRI-UNIT TYPE	MARY FUEL	EIS STATUS	PRIMARY COMPONENT ORDER/DELIV	DELAY: CAUSE/EFFECT	CONSTR UCTION START
SO CO:GEORGIA POWER CO								
PLANT: ROCKY MOUNTAIN								
PLANT: SCHERER								
COUNTY: HEARD								
3	MAR 87/APR 78	225.0	PS	WATER	F/FERC		H/	JAN 77
1	FEB 82/FEB 79	891.0	ST	COAL	F/	OCT 73/JUL 77	H/	SEP 74
2	FEB 84/FEB 80	891.0	ST	COAL	F/	OCT 73/AUG 79	H/	SEP 74
3	FEB 87/FEB 81	891.0	ST	COAL	F/	JAN 75/AUG 81	H/	SEP 74
4	FEB 89/FEB 82	891.0	ST	COAL	F/	JAN 75/AUG 82	H/	SEP 74
PLANT: VOGTLE								
COUNTY: SURKE								
1	NOV 84/FEB 78	1215.0	NP	URAN	F/NRC	SEP 71/OCT 80	H/	MAY 74
2	NOV 87/FEB 79	1215.0	NP	URAN	F/NRC	SEP 71/OCT 81	H/	MAY 74
SAVANNAH ELECTRIC & POWER CO								
PLANT: EFFINGHAM STATION								
COUNTY: EFFINGHAM								
2	MAR 86/MAY 80	250.0	ST	COAL			J/A	
SOUTHEASTERN POWER ADM								
PLANT: RICHARD RUSSELL PRGJ								
COUNTY: ELBERT								
1	NOV 84/FEB 82	75.0	HY	WATER				
2	NOV 84/MAR 82	75.0	HY	WATER				
3	DEC 84/MAY 82	75.0	HY	WATER				
4	DEC 84/JUL 82	75.0	HY	WATER				
U S ARMY CORPS OF ENGINEERS								
PLANT: HARTWELL LAKE								
COUNTY: HART								
5	AUG 83/AUG 83	80.0	HY	WATER				
HAWAII								
CITIZENS UTILITIES CO								
PLANT: PORT ALLEN								
COUNTY: HAWAII								
S2	SEP 85/SEP 85	10.0	ST	OIL			B/A	
HAWAIIAN ELECTRIC COMPANY, INC								
PLANT: KAHE								
COUNTY: HAWAII								
6	DEC 80/AUG 82	135.0	ST	OIL		FEB 72/MAR 75		MAR 77
PLANT: KAHE								
COUNTY: HAWAII								
CT1	AUG 86/SEP 84	70.0	GT	OIL				
HAWAII ELECTRIC LIGHT CO, INC								
PLANT: KEAHOE								
20	AUG 84/AUG 84	3.0	IC	OIL				
21	AUG 85/AUG 85	3.0	IC	OIL				
MAUI ELECTRIC CO, LTD								
PLANT: MAALAEA								
COUNTY: HAWAII								
D11	DEC 80/SEP 81	13.0	IC	OIL				

PROJECTED UNITS ONLY

HAWAII

MAUI ELECTRIC CO, LTD  
PLANT: MAALAEA

UNIT ID NO.	SCHEDULED COMPLETION CURR / ORIG	NAMEPLATE RATING (MW)	PRI-MARY UNIT TYPE	EIS FULL STATUS	PRIMARY COMPONENT ORDER/DELIV	DELAY: CONSTR CAUSE/EFFECT	CONSTR UCTION START
D12	DEC 82/DEC 82	12.0	IC OIL				
D13	DEC 83/JUN 84	13.0	IC OIL				
D14	DEC 84/JUL 85	19.0	IC OIL				
D15	FEB 85/JAN 86	19.0	IC OIL				
D16	JAN 87/DEC 86	13.0	IC OIL				
D17	DEC 87/DEC 89	19.0	IC OIL				
D18	DEC 88/DEC 88	19.0	IC OIL				
D19	DEC 89/DEC 92	19.0	IC OIL				

IDAHO

IDAHO FALLS ELEC LIGHT DEPT  
PLANT: CITY POWER PLANT  
PLANT: UPPER POWER PLANT  
PLANT: LOWER POWER PLANT

COUNTY: BONNEVILLE  
COUNTY: BONNEVILLE  
COUNTY: BONNEVILLE

JUN 82/JUN 82	8.0	HY WATER		
JUN 82/JUN 82	8.0	HY WATER		
JUN 82/JUN 82	8.0	HY WATER		

IDAHO POWER COMPANY  
PLANT: BROWNLEE

COUNTY: WASHINGTON

5 MAR 80/SEP 79	225.0	HY WATER		/NOV 78	NOV 76
-----------------	-------	----------	--	---------	--------

ILLINOIS

CENTRAL ILLINOIS LIGHT CO  
PLANT: DUCK CREEK

COUNTY: FULTON

2 MAR 84/JAN 79	440.0	ST COAL		MAR 75/DEC 79	J/A
-----------------	-------	---------	--	---------------	-----

CENTRAL ILLINOIS PUBLIC SERVICE CO  
PLANT: NEWTON

COUNTY: JASPER

1 MAR 92/MAR 84	600.0	ST COAL			
2 DEC 81/APR 80	600.0	ST COAL		DEC 75/SEP 78	OCT 76
1 MAR 89/MAR 89	50.0	GT OIL			
2 MAR 89/MAR 89	50.0	GT OIL			

COMMONWEALTH EDISON COMPANY  
PLANT: BRAIDWOOD

COUNTY: WILL

1 OCT 83/OCT 79	1175.0	NP URAN	F/NRC	SEP 72/JUN 77	FH/	AUG 75
2 OCT 84/OCT 80	1175.0	NP URAN	F/NRC	SEP 72/JUN 78	FH/	AUG 75
1 OCT 82/OCT 78	1175.0	NP URAN	F/NRC	APR 71/APR 76	F/	JUN 75
2 OCT 83/OCT 79	1175.0	NP URAN	F/NRC	APR 71/MAY 77	F/	JUL 75

PLANT: BYRON

COUNTY: OGLE

PROJECTED UNITS ONLY

ILLINOIS

UNIT ID NO.	SCHEDULED COMPLETION CURR / ORIG	NAMEPLATE RATING (MW)	PRI-MARY UNIT TYPE	FUEL	EIS STATUS	PRIMARY COMPONENT ORDER/DELIV	DELAY: CONSTRUCTION CAUSE/EFFECT	CONSTR JCTION START
COMMONWEALTH EDISON COMPANY								
PLANT: CARROLL COUNTY	COUNTY: CARROLL	1 OCT 88/OCT 82	1175.0	NP	URAN			
		2 OCT 88/OCT 84	1175.0	NP	URAN			
PLANT: LASALLE	COUNTY: LA SALLE	1 DEC 80/OCT 75	1147.0	NB	URAN	F/NRC MAY 70/FEB 76		OCT 73
		2 DEC 81/OCT 76	1147.0	NB	URAN	F/NRC MAY 70/OCT 75		OCT 73
PLANT: UNDESIGNATED	COUNTY: GRUNDY	1 APR 87/APR 82	550.0	ST	COAL			
		2 OCT 87/OCT 83	550.0	ST	COAL			
		3 APR 88/APR 88	550.0	ST	COAL			
		4 OCT 88/OCT 88	550.0	ST	COAL			
		5 APR 89/	550.0	ST	COAL			
		6 OCT 89/	550.0	ST	COAL			
ILLINOIS POWER COMPANY								
PLANT: CLINTON	COUNTY: DE WITT	1 DEC 82/JUN 80	950.0	NB	URAN	F/NRC JAN 73/MAR 77	EFJ/	OCT 75
		2 JUN 88/JUN 83	950.0	NB	URAN	F/NRC JAN 73/MAY 83	/B	APR 76
SOUTHERN ILLINOIS POWER COOP								
PLANT: MARION	COUNTY: WILLIAMSON	5 88/JUL 86	350.0	ST	COAL		/DEC 76	DEC 73
SPRINGFIELD, CITY OF (IL)								
PLANT: UNKNOWN	COUNTY: SANGAMON	1 JUN 84/JUN 84	25.0	GT	OIL			
		2 JUN 86/JUN 86	25.0	GT	OIL			
		3 JUN 88/JUN 88	25.0	GT	OIL			
INDIANA								
CRAWFORDSVILLE ELEC LT & PWR UTIL								
PLANT: CRAWFORDSVILLE	COUNTY: MONTGOMERY	6 JUL 86/JUL 86	11.0	ST	COAL			
HOOSIER ENERGY, IND STATEWIDE REC								
PLANT: MEROM	COUNTY: SULLIVAN	1 OCT 82/OCT 81	490.0	ST	COAL	F/REA JUN 76/OCT 79	G/E	NOV 77
		2 NOV 81/DEC 80	490.0	ST	COAL	F/REA	G/E	NOV 77
INDIANAPOLIS PWR & LT CO								
PLANT: PETERSBURG	COUNTY: PIKE	4 OCT 83/APR 79	532.0	ST	COAL		APR 74/AUG 79	J/A MAR 74
PLANT: PATRIOT	COUNTY: SWITZERLAND	1 APR 85/APR 85	650.0	ST	COAL	D/USCE	J/A	

PROJECTED UNITS ONLY

INDIANA

UNIT ID NO.	SCHEDULED COMPLETION CURR / ORIG	NAMEPLATE RATING (MW)	PRI-MARY UNIT TYPE	FUEL	EIS STATUS	PRIMARY COMPONENT ORDER/DELIV	DELAY: CAUSE/EFFECT	CONSTR UCTION START
INDIANAPOLIS PWR & LT CO								
PLANT: PATRIOT								
2	APR 87/APR 87	650.0	ST	COAL	D/USCE		J/A	
3	APR 87/APR 87	650.0	ST	COAL				
NORTHERN INDIANA PUBLIC SERV CO								
PLANT: BAILLY COUNTY: PORTER								
PLANT: SCHAFER, R. M. COUNTY: JASPER								
N1	JUN 87/FEB 76	684.0	NB	URAN	F/NRC	JAN 67/AUG 75	EG/B	SEP 74
15	OCT 79/JUN 78	556.0	ST	COAL		JUN 74/SEP 76		AUG 74
17	JUN 83/MAY 83	388.0	ST	COAL				
18	JUN 85/JUN 85	388.0	ST	COAL				
PUBLIC SERVICE CO OF IND. INC								
PLANT: MARBLE HILL COUNTY: JEFF. SON								
1	OCT 82/JAN 83	1130.0	NP	URAN	F/NRC	AUG 74/JUL 78	E/	JUL 77
2	JAN 84/JAN 84	1130.0	NP	URAN	F/NRC	AUG 74/AUG 79		JUL 77
PLANT: GIBSON COUNTY: GIBSON								
5	OCT 82/APR 82	668.0	ST	COAL		77/	J/A	FEB 78
RENSSELAER, CITY OF MUN POWER PLANT								
PLANT: RENSSELAER COUNTY: JASPER								
13	82/	6.0	IC	OIL				
RICHMOND POWER & LIGHT (IN)								
PLANT: WHITEWATER VALLEY COUNTY: WAYNE								
3	JAN 81/JAN 81	60.0	GT	OIL				
4	JUL 88/JUL 85	190.0	ST	COAL			R'	
SOUTHERN INDIANA GAS & ELECTRIC CO								
PLANT: A. B. BROWN COUNTY: PGSEY								
2	APR 83/APR 82	265.0	ST	COAL				APR 80
3	APR 87/APR 87	530.0	ST	COAL				
AEP: INDIANA & MICHIGAN POWER CO								
PLANT: ROCKPORT (PROJ 2601) COUNTY: SPENCER								
1	JUN 83/DEC 81	1300.0	ST	COAL		77/		AUG 77
2	DEC 84/DEC 82	1300.0	ST	COAL		77/		AUG 77

IOWA

AMES, CITY OF ELECTRIC UTILITY								
PLANT: AMES COUNTY: STORY								
8	MAY 81/ 80	66.0	ST	COAL		77/		
CENTRAL IOWA POWER COOP								
PLANT: GUTHRIE COUNTY: GUTHRIE								
1	JUN 85/	550.0	ST	COAL				

PROJECTED UNITS ONLY

IOWA

UNIT ID NO.	SCHEDULED COMPLETION CURR / ORIG	NAMEPLATE RATING (MW)	UNIT TYPE	PRI-MARY FUEL	EIS STATUS	PRIMARY COMPONENT ORDER/DELIV	DELAY: CAUSE/EFFECT	CONSTR UCTION START
IOWA-ILLINOIS GAS & ELECTRIC CO PLANT: LOUISA	COUNTY: LOUISA 1 JUL 83/	650.0	ST	COAL		77/		AUG 79
IOWA SOUTHERN UTILITIES CO PLANT: OTTUMWA	COUNTY: WAPELLO 1 JAN 81/JAN 81	726.0	ST	BIT	F/EPA	DEC 75/JAN 78		MAY 76
MUSCATINE, CITY OF PLANT: MUSCATINE	COUNTY: MUSCATINE 9 SEP 82/DEC 81 GT1 80/MAY 78	165.0 25.0	ST	BIT GT OIL		77/	E/A	JUN 79
ALLIED POWER COOP (10) PLANT: UNSITED	1 DEC 85/	550.0	ST	COAL				

KANSAS

CENTRAL KANSAS POWER CO, INC	PG2 JUN 82/JUN 82	25.0	GT	OIL				
KANSAS CITY BD OF PUB UTIL (KANS) PLANT: NEARMAN CREEK	COUNTY: WYANDOTTE 1 JUN 80/MAY 78 2 JUN 82/JUN 82	250.0 300.0	ST	COAL	F/USCE	JUL 74/NOV 76	E/E	APR 76
KANSAS GAS & ELECTRIC CO PLANT: WOLF CREEK	COUNTY: COFFEY 1 APR 83/MAY 81	1150.0	NP	URAN	F/NRC	JUL 73/APR 78	E/A	DEC 77
KANSAS POWER & LIGHT CO PLANT: JEFFREY	COUNTY: POTTAWATOMIE 2 JUN 80/APR 79 3 JUN 83/JUN 80 4 JUN 85/JUN 80	720.0 720.0 720.0	ST	COAL		AUG 73/MAY 76 NOV 76/MAY 79 NOV 76/MAY 81	B/A E/B E/A	JUN 74 JUN 74 JUN 74
OTTAWA WATER & LIGHT DEPT (KANS) PLANT: OTTAWA	COUNTY: FRANKLIN 6 MAY 80/MAY 80	9.0	IC	OIL				
SUNFLOWER ELECTRIC COOP (KANSAS) PLANT: HOLCOMB	1 SEP 83/JUN 83	335.0	ST	COAL	P/REA			

PROJECTED UNITS ONLY

KENTUCKY

UNIT ID NO.	SCHEDULED COMPLETION CURR / ORIG	NAMEPLATE RATING (MW)	PRI-MARY UNIT TYPE	FUEL	EIS STATUS	PRIMARY COMPONENT ORDER/DELIV	DELAY: CAUSE/EFFECT	CONSTR UCTION START
<b>BIG RIVERS ELECTRIC CORPORATION</b>								
PLANT: REID, ROBERT	COUNTY: WEBSTER	2 DEC 80/DEC 80	240.0	ST	COAL	F/REA	DEC 76/AUG 78	AUG 77
PLANT: WILSON	COUNTY: OHIO	1 JUL 84/JUN 84	440.0	ST	COAL	P/REA		
		2 JUN 85/JUN 85	440.0	ST	COAL	P/REA		
<b>CINCINNATI GAS &amp; ELECTRIC CO</b>								
PLANT: EAST BEND	COUNTY: BOONE	1 OCT 84/JAN 81	669.0	ST	COAL	F/USCE	77/ J/A	OCT 74
		2 JAN 81/JAN 79	669.0	ST	COAL	F/USCE	JUL 74/SEP 77 J/A	FEB 76
		3 OCT 89/JAN 84	760.0	ST	COAL	D/USCE	J/A	
<b>EAST KENTUCKY POWER COOPERATIVE</b>								
PLANT: SPURLOCK, E L	COUNTY: MASON	2 OCT 80/APR 80	500.0	ST	COAL	F/USCE	SEP 75/MAY 77 E/BB	MAR 77
PLANT: J. K. SMITH	COUNTY: FAYETTE	1 JAN 85/APR 84	650.0	ST	COAL			
		2 JAN 86/JAN 86	650.0	ST	COAL			
<b>KENTUCKY UTILITIES COMPANY</b>								
PLANT: GHENT	COUNTY: CARROLL	4 MAR 83/MAR 83	556.0	ST	COAL	F/EPA	77/	JAN 78
PLANT: HANCOCK	COUNTY: HANCOCK	1 OCT 84/OCT 84	708.0	ST	COAL	D/		
		2 OCT 86/OCT 86	708.0	ST	COAL	D/		
		3 MAR 81/MAR 81	556.0	ST	COAL	F/EPA	JAN 76/OCT 78	JAN 78
<b>LOUISVILLE GAS &amp; ELECTRIC CO</b>								
PLANT: MILL CREEK	COUNTY: JEFFERSON	4 MAY 81/JUN 79	495.0	ST	COAL	F/USCE	JUN 74/SEP 77 J/A	
PLANT: TRIMBLE COUNTY	COUNTY: TRIMBLE	1 MAY 84/JUN 81	495.0	ST	COAL	F/EPA	77/ J/	
		2 MAY 86/JUN 84	495.0	ST	COAL	F/EPA	J/	
		3 MAY 89/	675.0	ST	COAL	F/EPA		
PLANT: UNDESIGNATED	COUNTY: JEFFERSON	4 89/ JUN 88/JUN 83	675.0	ST	COAL	F/EPA		
			65.0	IC	FO2			

LOUISIANA

<b>CAJUN ELEC POWER COOP, INC</b>								
PLANT: BIG CAJUN 2	COUNTY: POINTE COUPEE	1 MAY 80/JUL 79	558.0	ST	COAL	F/REA	APR 75/JUN 77 B/A	MAR 76
		2 JAN 81/JUL 80	558.0	ST	COAL	F/REA	SEP 75/ B/A	MAR 76
		3 JAN 83/AUG 85	558.0	ST	COAL	F/REA	B/A	MAR 79
PLANT: BIG CAJUN 3 (LIG)	COUNTY: DE SOTO	1 JAN 85/JUN 85	558.0	ST	LIG	F/REA	B/A	
		2 JAN 89/JAN 89	558.0	ST	LIG			

PROJECTED UNITS ONLY

LOUISIANA

UNIT ID NO.	SCHEDULED COMPLETION CURR / ORIG	NAMEPLATE RATING (MW)	PRI-UNIT TYPE	MARY FUEL	EIS STATUS	PRIMARY COMPONENT ORDER/DELIV	DELAY: CONSTR CAUSE/ EFFECT	CONSTR UCTION START
CAJUN ELEC POWER COOP. INC PLANT: BIG CAJUN 4	COUNTY: RED RIVER	1 JAN 86/JAN 86	558.0	ST COAL	F/REA			
CENTRAL LOUISIANA ELEC CO. INC PLANT: ROBEN/ACHER	COUNTY: RAPIDES	2 JAN 82/JAN 79	558.0	ST COAL		MAY 74/DEC 76		
GULF STATES UTILITIES COMPANY PLANT: NELSON, R S	COUNTY: CALCASIEU	5 APR 85/FEB 78	615.0	ST COAL		OCT 73/NOV 76 J/A		
		6 MAR 82/OCT 78	615.0	ST COAL		OCT 73/OCT 83		SEP 78
PLANT: RIVER BEND	COUNTY: WEST FELICIANA	1 APR 84/OCT 79	1036.0	NB URAN	F/NRC	JUN 72/ADG 78 J/A		NOV 75
		2 SEP 89/OCT 81	1036.0	NB URAN	F/NRC	SEP 73/NOV 79 /A		NOV 75
MID SO:LOUISIANA POWER & LIGHT CO PLANT: WATERFORD	COUNTY: ST CHARLES	3 NOV 81/JAN 77	1165.0	NP URAN	F/NRC	SEP 70/JAN 76 EG/		NOV 74
PLANT: ROHEVILLE		B1 JAN 86/JAN 86	700.0	ST COAL				
		B2 JAN 89/JAN 86	700.0	ST COAL				
NATCHITOCHEES, CITY OF PLANT: NATCHITOCHEES	COUNTY: NATCHITOCHEES	11 88/JUN 81	50.0	ST UNK				
CEN & SW: SOUTHWESTERN ELEC POWER CO PLANT: DOLET HILLS	COUNTY: DE SOTO	1 MAR 86/MAR 86	719.0	ST COAL				

MAINE

CENTRAL MAINE POWER COMPANY PLANT: SEARS ISLAND	COUNTY: WALDO	C1 NOV 87/NOV 86	568.0	ST COAL			E/E	
PLANT: BRUNSWICK/TOPSHAM	COUNTY: LINCOLN	1 NOV 81/NOV 80	12.0	HY WATER			E/	JAN 77
PLANT: COLD STREAM		1 NOV 87/NOV 87	83.3	HY WATER				

PROJECTED UNITS ONLY

MARYLAND

UNIT ID NO.	SCHEDULED COMPLETION CURR / ORIG	NAMEPLATE RATING (MW)	PRI-UNIT MARY TYPE	FUEL	EIS STATUS	PRIMARY COMPONENT ORDER/DELIV	DELAY: CONSTR CAUSE/ UCTION EFFECT	START
BALTIMORE GAS & ELECTRIC CO								
PLANT: BRANDON SHORES COUNTY: ANNE ARUNDEL								
1	JAN 82/MAR 78	685.0	ST	OIL		JUL 72/MAR 77		JAN 76
2	JAN 85/MAR 78	685.0	ST	OIL		JUL 72/MAR 79		
PLANT: BC COAL UNIT								
1	JAN 87/JAN 87	800.0	ST	COAL				
P1	MAR 86/	1200.0	NU	URAN				
GT1	MAY 85/MAR 83	100.0	GT	OIL				
EASTON UTILITIES COMMISSION, THE								
PLANT: EASTON COUNTY: TALBOT								
23	MAY 86/	25.0	IC	OIL				JUN 77
24	MAY 82/	25.0	IC	OIL				JUN 77
25	MAY 86/MAY 86	25.0	GT	OIL				
26	MAY 86/MAY 86	25.0	GT	OIL				
27	MAY 86/MAY 86	25.0	GT	OIL				
28	MAY 86/MAY 86	25.0	GT	OIL				
POTOMAC ELECTRIC POWER CO								
PLANT: CHALK POINT COUNTY: PRINCE GEORGES								
4	DEC 81/JUN 76	600.0	ST	FO6			J/A	
PLANT: DICKERSON COUNTY: MONTGOMERY								
4	MAY 87/DEC 77	800.0	ST	COAL		DEC 72/MAR 74		JUN 77
DELMARVA POWER & LIGHT CO OF VA								
PLANT: VIENNA COUNTY: DORCHESTER								
9	MAY 87/ 87	446.0	ST	COAL				
MASSACHUSETTS								
BOSTON EDISON COMPANY								
PLANT: PILGRIM COUNTY: PLYMOUTH								
2	DEC 85/NOV 78	1180.0	NP	URAN	F/NRC	MAR 72/JUN 78 E/		
HUDSON LIGHT & POWER DEPT (MA)								
PLANT: CHERRY STREET								
13	JAN 80/	6.0	IC	OIL				
14	JAN 84/	12.0	IC	OIL				
N ENG G&E: NEW BEDFORD GAS&EDISON LT								
PLANT: CANNON STREET COUNTY: BRISTOL								
GT1	NOV 84/	69.0	GT	OIL				
PLANT: WEST TISBURY COUNTY: DUKES								
3	MAY 85/	3.0	IC	OIL				
4	MAY 88/	3.0	IC	OIL				
5	MAY 83/	3.0	IC	OIL				

PROJECTED UNITS ONLY

MASSACHUSETTS

UNIT ID NO.	SCHEDULED COMPLETION CURR / ORIG	NAMEPLATE RATING (MW)	PRI-UNIT M&RY TYPE FUEL	EIS STATUS	PRIMARY COMPONENT ORDER/DELIV	DELAY: CAUSE/EFFECT	CONSTR UCTION START
PEABODY MUN LIGHT PLANT							
PLANT: WATERS RIVER							
2	JUL 81/MAY 77	17.0	GT OIL				
EAST UTIL: MONTAUP ELECTRIC CO							
PLANT: SOMERSET COUNTY: BRISTOL							
J3	DEC 87/	75.0	GT OIL				
MASS MUN WHOLESALE ELECTRIC COMPANY							
PLANT: STONYBROOK COUNTY: HAMPDEN							
1	NOV 81/NOV 79	341.0	CC OIL		77/	J/A	OCT 77
2	NOV 82/NOV 78	170.0	GT FO2			J/A	OCT 77

MICHIGAN

CLINTON, VILLAGE OF							
PLANT: CLINTON COUNTY: LEE LANAU							
6	JUN 86/	2.0	IC FO2				
COLDWATER, CITY OF BD OF PUB UTILS							
PLANT: COLDWATER COUNTY: BRANCH							
7	SEP 82/	25.0	ST COAL				
CONSUMERS POWER COMPANY							
PLANT: CAMPBELL, J H COUNTY: OTTAWA							
PLANT: MIDLAND COUNTY: MIDLAND							
3	SEP 80/DEC 77	770.0	ST COAL	N/A	OCT 73/DEC 77	ADE/BC	MAR 74
1	APR 82/FEB 74	505.0	NP URAN	F/NRC	MAY 68/OCT 75	EGH/BE	APR 69
2	NOV 81/FEB 75	852.0	NP URAN	F/NRC	MAY 68/NOV 74	EGH/BE	APR 69
DETROIT EDISON COMPANY, THE							
PLANT: ENRICO FERMI COUNTY: MONROE							
PLANT: BELLE RIVER COUNTY: ST CLAIR							
2	MAR 82/FEB 74	1215.0	NB URAN	F/NRC	AUG 68/JUL 74	H/B	SEP 68
1	MAR 84/MAR 79	697.0	ST COAL		DEC 73/OCT 79	J/B	AUG 73
2	MAR 85/MAR 80	697.0	ST COAL		/OCT 80	J/B	AUG 73
2	SEP 90/ 79	1341.0	NP URAN	F/NRC	APR 72/APR 84	J/B	
3	SEP 92/ 81	1341.0	NP URAN	F/NRC	APR 72/APR 86	J/B	
GRAND HAVEN BOARD OF LT & PWR							
PLANT: ISLAND COUNTY: OTTAWA							
3	JAN 83/MAY 78	50.0	ST COAL				
LANSING, CITY OF BOARD OF WTR & LT							
PLANT: INDEFINITE							
1	JUN 82/JUN 82	50.0	UN UNK				

PROJECTED UNITS ONLY

MICHIGAN

UNIT ID NO.	SCHEDULED COMPLETION CURR / ORIG	NAMEPLATE RATING (MW)	UNIT TYPE	PRI-MARY FUEL	EIS STATUS	PRIMARY COMPONENT ORDER/DELIV	DELAY: CAUSE/EFFECT	CONSTR UCTION START
LANSING, CITY OF BOARD OF WTR & LT PLANT: INDEFINITE								
2	JUN 84/JUN 84	60.0	UN	UNK				
3	JUN 86/JUN 86	140.0	UN	UNK				
MARQUETTE, CITY OF BD OF LT & PWR PLANT: SHIRAS								
3	SEP 82/DEC 77	43.0	ST	COAL				EH/E
MARSHALL CITY WTR & ELEC WORKS (MI) PLANT: MARSHALL COUNTY: CALHOUN								
IC7	JAN 81/DEC 82	6.0	IC	NG				
UPPER PENINSULA POWER CO PLANT: VICTORIA PLANT: UNSITED								
2	JAN 84/JAN 78	90.0	ST	COAL				
1	JAN 82/JAN 82	90.0	ST	COAL				
3	JAN 85/JAN 85	90.0	ST	COAL				
4	JAN 87/JAN 87	90.0	ST	COAL				
ZEELAND BOARD OF PUBLIC WORKS (MI) PLANT: ZEELAND COUNTY: OTTAWA								
11	FEB 80/MAY 78	6.0	IC	GAS				
12	MAY 82/MAY 82	6.0	IC	GAS				

MINNESOTA

MINNESOTA POWER & LIGHT CO PLANT: BOSWELL, CLAY COUNTY: ITASCA								
4	MAY 80/MAY 80	555.0	ST	BIT		SEP 75/JUL 77		MAR 75
1	NOV 86/MAY 84	555.0	ST	COAL		/JUL 77		
MINNESOTA POWER COOP, INC PLANT: UNDESIGNATED								
1	NOV 83/NOV 83	30.0	GT	OIL				
NEW ULM PUB UTILS COMM PLANT: NEW ULM COUNTY: BROWN								
6	83/	40.0	ST	COAL				
NORTHERN STATES POWER CO PLANT: SHERBURNE COUNTY COUNTY: SHERBURNE								
3	MAY 84/MAY 81	800.0	ST	BIT	F/USCE	DEC 75/APR 78	J/A	

PROJECTED UNITS ONLY

MINNESOTA

UNIT ID NO.	SCHEDULED COMPLETION CURR / ORIG	NAMEPLATE RATING (MW)	PRI-MARY UNIT TYPE	FUEL	EIS STATUS	PRIMARY COMPONENT ORDER/DELIV	DELAY: CAUSE/EFFECT	CONSTR UCTION START
WELLS ELECTRIC ASSOCIATION								
PLANT: WELLS COUNTY: FARIBAULT								
	6 AUG 81/JAN 81	4.0	IC	OIL				

MISSISSIPPI

MID SO:MISSISSIPPI POWER & LIGHT CO								
PLANT: GRAND GULF COUNTY: CLAIBORNE								
	1 APR 81/JAN 80	1302.0	NB	URAN	F/NRC	JAN 72/MAY 76	H/B	MAY 74
	2 JAN 84/JAN 82	1302.0	NB	URAN	F/NRC	JAN 72/NOV 77	H/B	MAY 74
PLANT: DESOTO COUNTY: DE SOTO								
	1 JAN 88/JAN 86	700.0	ST	COAL			J/A	
	1 JAN 83/JAN 83	50.0	GT	OIL			J/A	
	2 JAN 84/JAN 84	50.0	GT	OIL			J/A	
	2 JAN 94/JAN 85	700.0	ST	COAL	P/USCE			
	3 JAN 87/JAN 87	50.0	GT	OIL			J/A	
SO CO:MISSISSIPPI POWER CO								
PLANT: DANIEL, VICTOR J JR. COUNTY: JACKSON								
	2 JUN 81/JUN 78	548.0	ST	COAL		FEB 73/MAY 76	H/A	JAN 75
TENNESSEE VALLEY AUTHORITY								
PLANT: YELLOW CREEK COUNTY: TISHOMINGO								
	1 NOV 85/APR 83	1375.0	NP	URAN	F/NRC	AUG 74/MAR 80		JAN 78
	2 APR 88/APR 84	1375.0	NP	URAN	F/NRC	AUG 74/SEP 80		JAN 78

MISSOURI

ASSOCIATED ELECTRIC COOP, INC								
PLANT: THOMAS HILL COUNTY: RANDOLPH								
	3 JAN 82/MAR 81	670.0	ST	COAL	F/REA	77/		DEC 77
CARTHAGE WATER & ELEC PLANT								
PLANT: CARTHAGE COUNTY: JASPER								
	15 JUL 85/JUL 85	22.0	GT	OIL				
COLUMBIA WATER & LIGHT DEPT								
PLANT: COLUMBIA COUNTY: BOONE								
	GT1 JUN 81/JUN 78	30.0	GT	OIL				
	GT2 JUN 85/JUN 78	30.0	GT	OIL				
	GT3 JUN 88/JUN 88	30.0	GT	OIL				
EMPIRE DISTRICT ELECTRIC CO								
PLANT: EMPIRE ENERGY CENTER COUNTY: JASPER								
	2 JUN 81/JUN 80	129.0	GT	OIL				MAY 77

PROJECTED UNITS ONLY

MISSOURI

		UNIT ID NO.	SCHEDULED COMPLETION CURR / ORIG	NAMEPLATE RATING (MW)	UNIT TYPE	PRI-MARY FUEL	EIS STATUS	PRIMARY COMPONENT ORDER/DELIV	DELAY: CAUSE/EFFECT	CONSTR UCTION START
KANSAS CITY POWER & LIGHT CO										
PLANT: IATAN	COUNTY: PLATTE	1	MAR 80/MAY 79	726.0	ST	COAL	F/USCE	MAY 74/SEP 77		MAY 75
		2	MAY 87/MAY 85	726.0	ST	COAL	F/USCE		J/A	
MISSOURI PUBLIC SERVICE CO										
PLANT: GREENWOOD	COUNTY: JACKSON	5	JUN 81/JUN 81	80.0	GT	OIL				
		6	JUN 83/JUN 83	115.0	GT	OIL				
PLANT: PLANT X		1	JUN 88/JUN 85	100.0	ST	COAL			J/	
		1	JUN 84/JUN 81	90.0	GT	FO2			J/A	
		2	JUN 86/MAY 87	90.0	GT	FO2			J/A	
SIKESTON BD OF MUN UTILITIES										
PLANT: SIKESTON	COUNTY: SCOTT	1	JUN 81/ 80	235.0	ST	COAL		77/	C/A	MAR 78
SOUTHWESTERN POWER ADM										
PLANT: CLARENCE CANNON	COUNTY: RALLS	1	JUL 82/DEC 78	27.0	HY	WATER			/D	
PLANT: HARRY TRUMAN	COUNTY: BENTON	4	MAY 80/MAY 79	27.0	PS	WATER			/D	
SPRINGFIELD UTILITIES (MO)										
PLANT: SOUTHWEST	COUNTY: GREENE	2	JUL 85/ 80	250.0	ST	COAL				
PLANT: UNSITED	COUNTY: GREENE		JUL 82/JUL 81	70.0	GT	OIL			J/B	
ST JOSEPH LIGHT & POWER CO										
		1	MAY 87/MAY 87	150.0	UN	UNK				
		1	APR 83/APR 83	70.0	GT	OIL				
UNION ELECTRIC COMPANY (MO)										
PLANT: CALLAWAY	COUNTY: CALLAWAY	1	OCT 82/OCT 81	1192.0	NP	URAN	F/NRC	JUL 73/MAR 78	BJ/A	JUL 75
		2	APR 87/APR 83	1192.0	NP	URAN	F/NRC	JUL 73/MAR 83	BJ/A	JUL 75
PLANT: SIOUX	COUNTY: ST CHARLES	GT1	MAY 81/MAY 80	51.0	GT	OIL			E/A	SEP 79
		GT2	MAY 81/MAY 80	51.0	GT	OIL			E/A	SEP 79

PROJECTED UNITS ONLY

MONTANA

UNIT ID NO	SCHEDULED COMPLETION CURR / ORIG	NAMEPLATE RATING (MW)	PRI-MARY UNIT TYPE	FUEL	EIS STATUS	PRIMARY COMPONENT ORDER/DELIV	DELAY: CONSTR CAUSE/ EFFECT	CONSTR UCTION START
MONTANA POWER COMPANY, THE								
PLANT: COLSTRIP COUNTY: ROSEBUD								
3	JAN 84/JUL 78	778.0	ST	COAL	P/BLM	MAR 74/DEC 77	EG/BDE	JUN 77
4	NOV 84/JUL 79	778.0	ST	COAL	P/BLM	JUL 74/DEC 78	EG/BDE	JUN 77
U S ARMY CORPS OF ENGINEERS								
PLANT: LIBBY COUNTY: LINCOLN								
5	NOV 83/MAR 77	105.0	HY	WATER				
6	NOV 83/JUN 77	105.0	HY	WATER				
7	NOV 83/SEP 77	105.0	HY	WATER				
8	NOV 83/DEC 77	105.0	HY	WATER				
PLANT: LIBBY REREGULATING COUNTY: LINCOLN								
1	JAN 84/JAN 83	7.0	HY	WATER	F/USCE			
2	MAR 84/APR 83	12.0	HY	WATER	F/USCE			
3	MAY 84/JUL 83	12.0	HY	WATER	F/USCE			
4	APR 84/SEP 83	12.0	HY	WATER				

NEBRASKA

GRAND ISLAND WATER & LIGHT DEPT								
PLANT: PLATTE COUNTY: PLATTE								
1	MAY 81/ 81	110.0	ST	COAL		77/		
HASTINGS UTILITIES								
1	MAY 81/MAY 81	75.0	ST	COAL				FEB 79
NEBRASKA PUBLIC POWER DISTRICT								
PLANT: GENTLEMAN COUNTY: LINCOLN								
PLANT: BOYD COUNTY COUNTY: BOYD								
2	MAY 81/MAY 80	650.0	ST	BIT	F/PERC	JUL 75/MAR 77	/BCDEG	JUN 77
1	90/ 83	167.0	PS	WATER				
2	90/ 82	167.0	PS	WATER				
3	90/ 82	167.0	PS	WATER				
4	90/ 82	167.0	PS	WATER				
5	90/ 82	167.0	PS	WATER				
6	90/ 82	167.0	PS	WATER				
7	90/ 82	167.0	PS	WATER				
8	90/ 82	167.0	PS	WATER				
PLANT: FOSSIL UNIT								
3	MAY 86/MAY 86	650.0	ST	COAL				

PROJECTED UNITS ONLY

NEVADA

UNIT ID NO.	SCHEDULED COMPLETION CURR / ORIG	NAMEPLATE RATING (MW)	UNIT TYPE	PRI-MARY FUEL	EIS STATUS	PRIMARY COMPONENT ORDER/DELIV	DELAY: CAUSE/EFFECT	CONSTR UCTION START
NEVADA POWER COMPANY								
PLANT: CLARK	COUNTY: CLARK	GT7 JUN 80/JUN 79	70.0	GT	GAS		H/E	
		GT8 JUN 81/JUN 80	70.0	GT	GAS		H/E	
PLANT: GARDNER, REID								
PLANT: HARRY ALLEN	COUNTY: CLARK	4 JUN 83/APR 83	250.0	ST	COAL			
	COUNTY: CLARK	1 JUN 86/JUN 79	500.0	ST	COAL		H/E	
		2 JUN 87/JUN 80	500.0	ST	COAL		H/E	
		3 JUN 86/JUN 81	500.0	ST	COAL			
		4 JUN 87/JUN 82	500.0	ST	COAL			
SIERRA PACIFIC POWER COMPANY								
PLANT: NORTH VALMY	COUNTY: HUMBOLDT	1 OCT 81/SEP 80	275.0	ST	COAL	D/BLM FEB 76/AUG 78		JUN 78
		2 OCT 84/SEP 83	275.0	ST	COAL	D/BLM	E	
NEW HAMPSHIRE								
PUBLIC SERVICE CO OF NEW HAMPSHIRE								
PLANT: SEABROOK	COUNTY: ROCKINGHAM	1 APR 83/NOV 79	1150.0	NP	URAN	F/NRC JUN 72/NOV 77	G/E	JUN 76
		2 FEB 85/NOV 81	1150.0	NP	URAN	F/NRC JUL 73/SEP 79	G/E	JUN 76
NEW JERSEY								
DEEPWATER OPERATING COMPANY								
PLANT: DEEPWATER	COUNTY: SALEM	8 MAY 87/MAY 87	300.0	ST	COAL			
PUBLIC SERVICE ELEC AND GAS CO								
PLANT: SALEM	COUNTY: SALEM	2 /JUN 73	1114.0	NP	URAN	F/NRC MAY 67/JUL 71	FBJ/	OCT 68
PLANT: HOPE CREEK	COUNTY: SALEM	1 SEP 84/MAY 75	1067.0	NB	URAN	F/NRC AUG 69/DEC 75		JAN 75
		2 MAY 86/MAY 77	1067.0	NB	URAN	F/NRC AUG 69/NOV 76	EFJ/	MAR 76
GPU: JERSEY CENTRAL POWER & LIGHT CO								
PLANT: GILBERT	COUNTY: HUNTERDON	9 MAY 90/JUN 80	800.0	ST	COAL	F/DRBC		
PLANT: FORKED RIVER	COUNTY: OCEAN	1 MAY 86/JUN 79	1251.0	NP	URAN	F/NRC DEC 69/JUN 76		AUG 73
ATLANTIC CITY ELECTRIC CO								
PLANT: UNSITED		GT1 MAY 82/MAY 78	60.0	GT	OIL	I		

PROJECTED UNITS ONLY

NEW JERSEY

ATLANTIC CITY ELECTRIC CO  
PLANT: UNSITED

UNIT ID NO.	SCHEDULED COMPLETION CURR / ORIG	NAMEPLATE RATING (MW)	UNIT TYPE	PRI-MARY FUEL	EIS STATUS	PRIMARY COMPONENT ORDER/DELIV	DELAY: CAUSE/EFFECT	CONSTR UCTION START
GT2	MAY 83/MAY 79	60.0	GT	OIL	I			
GT3	MAY 83/MAY 80	60.0	GT	OIL	I			
GT4	MAY 83/MAY 80	60.0	GT	OIL	I			

NEW MEXICO

LEA COUNTY ELEC COOP, INC

1	DEC 82/DEC 82	67.0	CA	GAS				
---	---------------	------	----	-----	--	--	--	--

PLAINS ELEC GEN & TRANS COOP, INC

	MAY 83/MAY 83	50.0	GT	OIL				
--	---------------	------	----	-----	--	--	--	--

PUBLIC SERVICE CO OF NEW MEXICO

PLANT: SAN JUAN COUNTY: SAN JUAN  
PLANT: NEW MEXICO (BISTI) COUNTY: SAN JUAN  
PLANT: SEBOYETA

4	MAY 82/MAY 79	534.0	ST	COAL	F/USBR	JAN 74/NOV 77	/A	APR 76
1	MAY 90/MAY 83	534.0	ST	COAL			/A	
1	MAY 89/MAY 85	150.0	PS	WATER			/A	
2	MAY 89/MAY 85	150.0	PS	WATER			/A	
3	MAY 90/MAY 85	150.0	PS	WATER			/A	
4	MAY 90/MAY 85	150.0	PS	WATER			/A	

NEW YORK

CONSOLIDATED EDISON CO OF N Y, INC

PLANT: CORNWALL COUNTY: ORANGE

1	MAY 88/ 70	225.0	PS	WATER	P/USCE			MAR 74
2	MAY 88/ 70	225.0	PS	WATER	P/USCE			MAR 74
3	MAY 88/ 70	225.0	PS	WATER	P/USCE			MAR 74
4	MAY 88/ 70	225.0	PS	WATER	P/USCE			MAR 74
5	MAY 89/ 70	225.0	PS	WATER	P/USCE			MAR 74
6	MAY 89/ 70	225.0	PS	WATER	P/USCE			MAR 74
7	MAY 89/ 70	225.0	PS	WATER	P/USCE			MAR 74
8	MAY 89/ 70	225.0	PS	WATER	P/USCE			MAR 74

LONG ISLAND LIGHTING COMPANY

PLANT: SHOREHAM COUNTY: SUFFOLK  
PLANT: JAMESPORT COUNTY: SUFFOLK

1	MAY 81/MAY 78	849.0	NB	URAN	F/NRC	FEB 67/FEB 74	EGDCAF	AUG 70
1	JUN 89/MAY 81	1191.0	NP	URAN	F/NRC	JUN 73/AUG 79	E/E	

PROJECTED UNITS ONLY

NEW YORK

UNIT ID NO.	SCHEDULED COMPLETION CUR: / ORIG	NAMEPLATE RATING (MW)	PRI- UNIT TYPE	FUEL	EIS STATUS	PRIMARY COMPONENT ORDER/DELIV	DELAY: CAUSE/EFFECT	CONSTR UCTION START
LONG ISLAND LIGHTING COMPANY								
PLANT: JAMESPORT	2 JUN 91/MAY 83	1191.0	NP	URAN	F/NRC	FEB 74/APR 81	E/E	
NEW YORK STATE ELEC & GAS CORP								
PLANT: MECHANICVILLE	MAY 84/	11.0	HY	WATER				
PLANT: SOMERSET COUNTY: CAYUGA	1 NOV 84/DEC 79	850.0	ST	COAL	D/USCE	APR 74/MAY 81		
PLANT: NEW HAVEN	1 MAY 92/ 85	1250.0	NP	URAN	I	77/		
NIAGARA MOHAWK POWER CORP								
PLANT: FORT EDWARD COUNTY: WASHINGTON	4 NOV 85/	10.0	HY	WATER				
PLANT: SO GLENS FALLS COUNTY: WASHINGTON	3 NOV 86/	16.0	HY	WATER				
PLANT: GRANBY COUNTY: OSWEGO	8 NOV 82/	10.0	HY	WATER				
PLANT: NINE MILE POINT COUNTY: OSWEGO	2 NOV 84/APR 79	1166.0	NB	URAN	F/NRC	SEP 71/MAY 79	EBJ/E	JUN 75
	3 MAY 92/	1300.0	NU	URAN				
PLANT: OSWEGO COUNTY: OSWEGO	6 FEB 80/NOV 76	850.0	ST	OIL	F/USCE	/DEC 73	JBE/A	OCT 72
PLANT: TRENTON COUNTY: ONEIDA	9 NOV 83/	9.0	HY	WATER				
PLANT: UNION COUNTY: CLINTON	3 NOV 84/	2.0	HY	WATER				
PLANT: LAKE ERIE COUNTY: CHAUTAUQUA	1 NOV 87/NOV 82	850.0	ST	COAL	P/USCE			80
	2 NOV 87/NOV 84	850.0	ST	COAL	P/USCE			82
PLANT: DOLGEVILLE COUNTY: HERKIMER	NOV 85/	3.0	HY	WATER				
PLANT: HUDSON FALLS COUNTY: WASHINGTON	A NOV 85/	60.0	HY	WATER				
PLANT: FEEDER DAM COUNTY: SARATOGA	NOV 86/	2.0	HY	WATER				
PLANT: GLEN PARK COUNTY: JEFFERSON	A NOV 86/	20.0	HY	WATER				
ORANGE AND ROCKLAND UTILITIES, INC								
PLANT: LOVETT COUNTY: CAYUGA	4 JUN 83/JUN 83	201.0	ST	COAL				
	5 JUN 83/JUN 83	201.0	ST	COAL				
PLANT: SHOEMAKER COUNTY: ORANGE	2 95/MAY 80	65.0	GT	OIL	I			
	3 95/MAY 80	65.0	GT	OIL	I			
POWER AUTHORITY OF THE STATE OF NY								
PLANT: PRATTSVILLE COUNTY: SCHOHARIE	2 MAY 87/MAY 78	1000.0	PS	WATER	F/PERC			
PLANT: FOSSIL COUNTY: RICHMOND	1 MAY 89/MAY 80	792.0	ST	COAL	I	MAR 76/JUL 78		
PLANT: ASSOKAN COUNTY: ULSTER	NOV 82/NOV 82	5.0	HY	WATER				
	MAY 82/MAY 82	3.0	HY	WATER				
ROCHESTER GAS & ELEC CORP (NY)								
PLANT: STERLING COUNTY: CAYUGA	1 MAY 88/JAN 77	1195.0	NP	URAN	F/NRC	JUL 73/SEP 80	J/E	SEP 78

PROJECTED UNITS ONLY

NEW YORK

UNIT ID NO.	SCHEDULED COMPLETION CURR / ORIG	NAMEPLATE RATING (MW)	UNIT TYPE	PRI-MARY FUEL	EIS STATUS	PRIMARY COMPONENT ORDER/DELIV	DELAY: CAUSE/EFFECT	CONSTR UCTION START
EMPIRE STATE POWER RESOURCES, INC								
PLANT: MID HUDSON EAST	COUNTY: ULSTER	1 MAY 89/MAY 87	1300.0	NU	URAN	I		

NORTH CAROLINA

CAROLINA POWER & LIGHT CO								
PLANT: ROXBORO	COUNTY: PERSON	4 MAR 80/APR 76	745.0	ST	COAL	JUN 71/JUN 74	J/A	MAR 73
PLANT: HARRIS	COUNTY: WAKE	1 MAR 84/OCT 79	951.0	NP	URAN	F/NRC	APR 71/FEB 75	JH/A JAN 74
		2 MAR 86/OCT 80	951.0	NP	URAN	F/NRC	APR 71/JUN 75	JH/A JAN 74
		3 MAR 91/MAR 82	951.0	NP	URAN	F/NRC	APR 71/MAY 78	JH/A JAN 74
		4 MAR 89/OCT 81	951.0	NP	URAN	F/NRC	APR 71/MAR 78	JH/A JAN 74
PLANT: MAYO	COUNTY: PERSON	1 MAR 82/MAR 79	736.0	ST	COAL	F/USCE	DEC 75/JAN 80	JH/A JAN 78
		2 MAR 88/MAR 80	736.0	ST	COAL	F/USCE	DEC 75/MAR 82	JH/A JAN 78

DUKE POWER COMPANY								
PLANT: MC GUIRE	COUNTY: MECKLENBURG	1 AUG 80/MAR 76	1220.0	NP	URAN	F/NRC	NOV 69/DEC 73	J/A APR 71
		2 AUG 82/MAR 77	1220.0	NP	URAN	F/NRC	NOV 69/MAR 74	J/A APR 71
PLANT: PERKINS	COUNTY: DAVIE	1 JAN 88/JAN 81	1341.0	NP	URAN	F/NRC	APR 73/DEC 80	J/A
		2 JUL 91/JAN 82	1341.0	NP	URAN	F/NRC	APR 73/DEC 82	J/A
		3 JUL 93/JAN 83	1341.0	NP	URAN	F/NRC	APR 73/DEC 84	J/A

NORTH DAKOTA

BASIN ELECTRIC PWR COOP, INC								
PLANT: ANTELOPE VALLEY	COUNTY: MERCER	1 NOV 81/MAY 79	438.0	ST	LIG	F/REA	DEC 76/AUG 79	JUN 77
		2 NOV 83/MAY 81	438.0	ST	LIG	F/REA		

COOPERATIVE POWER ASSOCIATION								
PLANT: COAL CREEK	COUNTY: MCLEAN	2 NOV 80/NOV 79	550.0	ST	LIG	F/REA	OCT 74/MAY 77	AG/E MAY 75

OTTER TAIL POWER COMPANY								
PLANT: COYOTE	COUNTY: MERCER	1 NOV 81/MAY 81	414.0	ST	LIG	F/REA	JUL 75/JUN 78	OCT 77

PROJECTED UNITS ONLY

OHIO

UNIT ID NO.	SCHEDULED COMPLETION CURR / ORIG	NAMEPLATE RATING (MW)	PRI-MARY UNIT TYPE	FUEL	EIS STATUS	PRIMARY COMPONENT ORDER/DELIV	DELAY: CAUSE/EFFECT	CONSTR UCTION START
AEP/AMERICAN ELECTRIC POWER CO, INC								
PLANT: GALLIPOLIS COUNTY: GALLIA								
1	JUL 85/JUL 85	40.0	HY	WATER				
2	JUL 85/JUL 85	40.0	HY	WATER				
BUCKEYE RURAL ELECTRIC COOP								
1	JUN 86/	600.0	ST	COAL				
CINCINNATI GAS & ELECTRIC CO								
PLANT: W. H. ZIMMER COUNTY: CLERMONT								
1	JAN 81/JAN 75	878.0	NB	URAN	F/NRC	SEP 69/OCT 73	CEJ/BE	APR 71
CLEVELAND ELEC ILLUM CO, THE								
PLANT: PERRY COUNTY: LAKE								
1	MAY 84/APR 79	1205.0	NB	URAN	F/NRC	JUN 72/SEP 77	E/B	OCT 74
2	MAY 86/APR 80	1205.0	NB	URAN	F/NRC	JUN 72/JUL 78	E/B	OCT 74
COLUMBUS & SOUTHERN OHIO ELEC CO								
PLANT: POSTON COUNTY: ATHENS								
5	JAN 87/JAN 79	444.0	ST	COAL		JUL 74/FEB 81	J/A	AUG 74
6	JAN 90/JAN 80	444.0	ST	COAL		JUL 74/NOV 82	J/A	AUG 74
PLANT: NEWBURY								
1	JAN 87/JAN 85	403.0	ST	COAL				
PLANT: PEAKING UNIT COUNTY: FRANKLIN								
1	JAN 84/JAN 84	240.0	IC	OIL				
DAYTON POWER & LIGHT COMPANY, THE								
PLANT: KILLEN STATION COUNTY: ADAMS								
1	APR 86/JAN 79	661.0	ST	BIT	F/USCE	MAR 74/AUG 82	J/A	JUL 74
2	OCT 82/JAN 79	661.0	ST	BIT	F/USCE	MAR 74/AUG 78	J/A	JUL 74
AEP:OHIO POWER CO								
PLANT: RACINE COUNTY: MEIGS								
1	DEC 81/JUL 77	40.0	HY	WATER	F/FPC		/B	NOV 77
2	DEC 81/JUL 77	40.0	HY	WATER			/B	NOV 77

OKLAHOMA

GRAND RIVER DAM AUTHORITY								
PLANT: CHEUTEAU COUNTY: MAYES								
1	MAY 81/MAY 80	490.0	ST	COAL		APR 77/		MAY 78
OKLAHOMA GAS & ELECTRIC CO								
PLANT: MUSKOGEE COUNTY: MUSKOGEE								
6	FEB 83/FEB 83	555.0	ST	COAL				79

PROJECTED UNITS ONLY

OKLAHOMA

UNIT ID NO.	SCHEDULED COMPLETION CURR / ORIG	NAMEPLATE RATING (MW)	UNIT TYPE	PRI-MARY FUEL	EIS STATUS	PRIMARY COMPONENT ORDER/DELIV	DELAY: CAUSE/EFFECT	CONSTR UCTION START
OKLAHOMA GAS & ELECTRIC CO								
PLANT: SOONER	COUNTY: NOBLE	2 JUN 80/FEB 80	567.0	ST	COAL	F/EPA	APR 74/FEB 78	MAR 76
		3 FEB 83/FEB 81	700.0	ST	COAL			
		4 FEB 85/FEB 82	500.0	ST	COAL		J/	
PLANT: UNDESIGNATED		FEB 89/FEB 89	500.0	ST	COAL			
		1 FEB 86/FEB 84	500.0	ST	COAL			
		2 FEB 87/FEB 85	500.0	ST	COAL		J/	
GEN & SW: PUBLIC SERV CO OF OKLAHOMA								
PLANT: NORTHEASTERN	COUNTY: ROGERS	4 AUG 80/MAY 80	450.0	ST	COAL		NOV 74/OCT 78 A/	SEP 75
PLANT: BLACK FOX	COUNTY: ROGERS	1 JUL 85/MAY 82	1150.0	NB	URAN	F/NRC	DEC 73/SEP 80 E/A	JUL 77
		2 JUL 88/MAY 84	1150.0	NB	URAN	F/NRC	DEC 73/SEP 82 E/A	JUL 77
WESTERN FARMERS ELEC COOP (OK)								
PLANT: EASTERN OKLAHOMA	COUNTY: CHOCTAW	1 APR 82/APR 82	376.0	ST	COAL	F/REA	77/	
PLANT: SOUTHEAST OK. (HUGO)		1 APR 82/	376.0	ST	COAL	F/REA	77/	SEP 78

OREGON

PORTLAND GENERAL ELECTRIC COMPANY								
PLANT: PEBBLE SPRINGS	COUNTY: GILLIAM	1 MAR 87/JUL 83	1295.0	NP	URAN	F/NRC	FEB 73/JAN 77 E/E	NOV 77
		2 APR 89/MAR 83	1260.0	NP	URAN	F/NRC	MAY 74/JUN 84	NOV 77
PLANT: CARTY (BOARDMAN)	COUNTY: MORROW	1 JUL 80/JUL 80	560.0	ST	COAL	F/REA	JUN 74/JAN 78	FEB 76
U S ARMY CORPS OF ENGINEERS								
PLANT: BONNEVILLE	COUNTY: HOOD RIVER	11 MAY 81/MAY 81	68.0	HY	WATER	F/USCE	/AUG 80	JAN 75
		12 JUL 81/JUL 81	68.0	HY	WATER	F/USCE	/NOV 80	JAN 75
		13 SEP 81/SEP 81	68.0	HY	WATER	F/USCE	/JAN 81	JAN 75
		14 NOV 81/NOV 81	68.0	HY	WATER	F/USCE	/MAR 81	JAN 75
		15 JAN 82/JAN 82	68.0	HY	WATER	F/USCE	/MAY 81	JAN 75
		16 MAR 82/MAR 82	68.0	HY	WATER	F/USCE	/JUL 81	JAN 75
		17 MAY 82/MAY 82	68.0	HY	WATER	F/USCE	/JUL 81	JAN 75
		18 JUL 82/JUL 82	68.0	HY	WATER	F/USCE	/NOV 81	JAN 75

PROJECTED UNITS ONLY

PENNSYLVANIA

UNIT ID NO.	SCHEDULED COMPLETION CURR / ORIG	NAMEPLATE RATING (MW)	UNIT TYPE	PRI-MARY FUEL	EIS STATUS	PRIMARY COMPONENT ORDER/DELIV	DELAY: CAUSE/EFFECT	CONSTR UCTION START
APS/ALLEGHENY POWER SYSTEMS, INC								
PLANT: LOWER ARMSTRONG COUNTY: ARMSTRONG								
1	MAR 86/MAR 83	630.0	ST	COAL	D/EPA		H/B	
2	MAR 87/MAR 84	630.0	ST	COAL	D/EPA		H/B	
3	MAR 88/MAR 85	630.0	ST	COAL	D/EPA		H/B	
DUQUESNE LIGHT COMPANY								
PLANT: BEAVER VALLEY COUNTY: BEAVER								
2	MAY 86/JAN 78	923.0	NP	URAN	F/NRC	SEP 71/JAN 77	D/A	MAY 74
PENNSYLVANIA POWER & LIGHT CO								
PLANT: STONY CREEK COUNTY: DAUPHIN								
1	89/JUN 83	800.0	PS	WATER				
2	MAY 89/	855.0	PS	WATER				
PLANT: SUSQUEHANNA COUNTY: LUZERNE								
1	JAN 82/DEC 79	1152.0	NB	URAN	F/NRC	MAY 68/NOV 76	AD/A	NOV 73
2	JAN 83/JUN 81	1152.0	NB	URAN	F/NRC	MAY 68/SEP 77	AD/A	NOV 73
PENNSYLVANIA POWER CO								
PLANT: MANSFIELD, BRUCE COUNTY: BEAVER								
3	OCT 80/APR 79	835.0	ST	COAL		SEP 73/SEP 76	HJ/A	JUN 73
PHILADELPHIA ELECTRIC COMPANY								
PLANT: LIMERICK COUNTY: MONTGOMERY								
1	MAY 85/SEP 79	1098.0	NB	URAN	F/NRC	OCT 67/JUN 76	EFG/E	MAY 73
2	MAY 87/MAR 81	1055.0	NB	URAN	D/NRC	OCT 67/JAN 77	EFG/E	MAY 73
SAFE HARBOR WATER POWER CORP								
PLANT: SAFE HARBOR								
8	SEP 85/	188.0	HY	WATER				
GPU:METROPOLITAN EDISON CO								
PLANT: PORTLAND COUNTY: NORTHAMPTON								
5	MAY 94/ 84	1251.0	NP	URAN	I			
PLANT: SCOTTSVILLE COUNTY: WYOMING								
1	MAY 91/JUN 83	800.0	ST	COAL	I			
GPU: PENNSYLVANIA ELECTRIC CO								
PLANT: SEWARD COUNTY: INDIANA								
7	MAY 87/DEC 78	692.0	ST	COAL	D/USCE	MAY 74/	82	
PLANT: WARRIOR RIDGE COUNTY: HUNTINGDON								
7	MAY 81/MAY 81	1.0	HY	WATER				
PLANT: RAYSTOWN COUNTY: HUNTINGDON								
	MAY 83/MAY 81	30.0	HY	WATER				
PLANT: COBO COUNTY: ERIE								
1	MAY 89/ 79	625.0	ST	COAL	I			

PROJECTED UNITS ONLY

RHODE ISLAND

UNIT ID NO.	SCHEDULED COMPLETION CURR / ORIG	NAMEPLATE RATING (MW)	PRI-MARY UNIT TYPE	FUEL	EIS STATUS	PRIMARY COMPONENT ORDER/DELIV	DELAY: CAUSE/EFFECT	CONSTR UCTION START
NEWPORT ELECTRIC CORPORATION								
PLANT: UNSITED COUNTY: NEWPORT								
P1	NOV 80/OCT 79	5.5	IC	OIL				
P2	NOV 82/OCT 85	5.5	IC	OIL				

SOUTH CAROLINA

DUKE POWER COMPANY								
PLANT: CATAWBA COUNTY: YORK								
1	JUL 83/MAR 79	1205.0	NP	URAN	F/NRC	JUL 72/DEC 74	J/A	JUN 74
2	JAN 85/MAR 80	1205.0	NP	URAN	F/NRC	JUL 72/SEP 76	J/A	JUN 74
PLANT: CHEROKEE COUNTY: CHEROKEE								
1	JAN 87/MAY 82	1341.0	NP	URAN	F/NRC	APR 73/DEC 79	J/A	AUG 76
2	JAN 89/SEP 83	1341.0	NP	URAN	F/NRC	APR 73/DEC 81	J/A	AUG 76
PLANT: BAD CREEK COUNTY: OCONEE								
PS1	86/ 86	250.0	PS	WATER	F/FERC			
PS2	86/ 86	250.0	PS	WATER	F/FERC			
PS3	86/ 86	250.0	PS	WATER	F/FERC			

SOUTH CAROLINA ELECTRIC & GAS CO								
PLANT: V.C. SUMNER COUNTY: FAIRFIELD								
PLANT: UNDESIGNATED								
1	DEC 80/MAY 78	954.0	NP	URAN	F/NRC	DEC 70/JAN 74		APR 73
	MAY 86/MAY 86	200.0	GT	OIL				
1	MAY 87/MAY 87	600.0	ST	COAL				
2	MAY 89/MAY 84	600.0	ST	COAL				

SOUTH CAROLINA PUBLIC SERVICE AUTH								
PLANT: WINYAH COUNTY: GEORGETOWN								
3	MAY 80/MAY 82	315.0	ST	COAL		77/		
4	JUN 81/MAY 84	315.0	ST	COAL		77/		
PLANT: ST. STEPHEN COUNTY: BERKELEY								
1	DEC 83/MAY 83	28.0	HY	WATER				AUG 79
2	DEC 83/MAY 83	28.0	HY	WATER				AUG 79
3	DEC 83/MAY 83	28.0	HY	WATER				AUG 79
PLANT: CROSS COUNTY: BERKELEY								
1	NOV 83/MAY 83	450.0	ST	COAL				
2	MAY 85/MAY 85	450.0	ST	COAL				
3	MAY 87/MAY 87	450.0	ST	COAL				
4	MAY 87/MAY 88	450.0	ST	COAL				

SOUTH DAKOTA

NORTHWESTERN PUBLIC SERVICE COMPANY								
PLANT: MITCHELL COUNTY: DAVISON								
GT1	MAY 80/MAY 80	28.0	GT	OIL				

PROJECTED UNITS ONLY

TENNESSEE

		UNIT ID NO.	SCHEDULED COMPLETION CURR / ORIG	NAMEPLATE RATING (MW)	PRI-UNIT TYPE	FUEL	EIS STATUS	PRIMARY COMPONENT ORDER/DELIV	DELAY: CAUSE/EFFECT	CONSTR UCTION START
TENNESSEE VALLEY AUTHORITY										
PLANT: WATTS BAR	COUNTY: RHEA	1	SEP 81/AUG 76	1270.0	NP	URAN	F/NRC	AUG 70/DEC 74		JAN 73
		2	JUN 82/MAY 77	1270.0	NP	URAN	F/NRC	AUG 70/DEC 74		JAN 73
PLANT: HARTSVILLE	COUNTY: TROUSDALE	1	JUL 86/DEC 80	1287.0	NB	URAN	F/NRC	DEC 72/JUN 78		APR 76
		2	JUL 87/DEC 81	1287.0	NB	URAN	F/NRC	DEC 72/NOV 79		APR 76
		3	JUN 89/JUN 81	1287.0	NB	URAN	F/NRC	DEC 72/MAR 79		APR 76
		4	JUN 90/JUN 82	1287.0	NB	URAN	F/NRC	DEC 72/NOV 79		APR 76
PLANT: PHIPPS BEND	COUNTY: HAWKINS	1	MAR 87/OCT 82	1287.0	NB	URAN	F/NRC	AUG 74/JUN 80		APR 77
		2	AUG 89/OCT 83	1287.0	NB	URAN	F/NRC	AUG 74/JUN 81		APR 77
PLANT: SEQUOYAH	COUNTY: HAMILTON	1	JUN 80/OCT 73	1221.0	NP	URAN	F/NRC	APR 68/JAN 72		MAY 69
		2	JUN 81/APR 74	1221.0	NP	URAN	F/NRC	APR 68/JUL 72		MAY 69

TEXAS

GEN & SW: CENTRAL POWER & LIGHT CO										
PLANT: COLETO CREEK	COUNTY: GOLIAD	1	MAR 80/JAN 79	550.0	ST	COAL	F/EPA	JUL 74/AUG 77	B/A	APR 76
EL PASO ELECTRIC COMPANY										
PLANT: COPPER	COUNTY: EL PASO	1	MAY 80/JUN 79	80.0	GT	OIL		77/	/A	
HOUSTON LIGHTING & POWER CO										
PLANT: PARISH, W A	COUNTY: FORT BEND	7	JUN 80/MAR 79	600.0	ST	COAL		77/		
		8	MAR 83/MAR 80	600.0	ST	COAL				
PLANT: ALLEN CREEK	COUNTY: AUSTIN	1	MAR 87/MAR 80	1200.0	NB	URAN	F/NRC	MAR 73/APR 72		
PLANT: SOUTH TEXAS	COUNTY: MATAGORDA	1	FEB 84/OCT 80	1250.0	NP	URAN	F/NRC	JUL 73/JUN 72	F/A	DEC 75
		2	FEB 86/JAN 82	1250.0	NP	URAN	F/NRC	JUL 73/JUN 72	F/A	SEP 75
PLANT: UNDETERMINED		1	MAR 87/MAR 83	750.0	ST	LIG		77/		
		1	APR 85/APR 85	750.0	ST	LIG				
		2	MAR 88/MAR 84	750.0	ST	LIG		77/		
		2	APR 86/APR 86	750.0	ST	LIG				
LOWER COLORADO RIVER AUTHORITY										
PLANT: SAM K SEYMOUR, JR	COUNTY: FAYETTE	2	JUL 80/DEC 79	600.0	ST	COAL	D/EPA	MAR 74/DEC 77	B/A	MAY 75
		3	JUN 80/MAR 87	400.0	ST	COAL				
SAN ANTONIO PUBLIC SERVICE BD										
PLANT: UNDESIGNATED		1	FEB 89/JUN 81	500.0	ST	LIG			J/A	

PROJECTED UNITS ONLY

TEXAS

UNIT ID NO.	SCHEDULED COMPLETION CURR / ORIG	NAMEPLATE RATING (MW)	PRI- UNIT TYPE	MARY FUEL	EIS STATUS	PRIMARY COMPONENT ORDER/DELIV	DELAY: CONSTR CAUSE/ EFFECT	UCTION START
SOUTH TEXAS ELEC COOP, INC								
PLANT: AMISTAD	COUNTY: VAL VERDE							
	1 JAN 82/JAN 79	16.0	HY	WATER	F/IWBC			
	2 JAN 82/JAN 79	16.0	HY	WATER	F/IWBC			
CEN & SW: SOUTHWESTERN ELEC POWER CO								
PLANT: WELSE	COUNTY: TITUS							
	2 MAR 80/FEB 80	558.0	ST	COAL		FEB 76/MAR 78		OCT 76
	3 MAR 82/FEB 82	558.0	ST	COAL		DEC 76/APR 80		JUL 78
PLANT: PIRKEY	COUNTY: HARRISON							
PLANT: CANTON	COUNTY: VAN ZANDT							
	1 JAN 84/MAR 84	719.0	ST	COAL				
	1 FEB 86/FEB 86	720.0	ST	COAL				
	2 FEB 88/FEB 88	720.0	ST	COAL				
SOUTHWESTERN PUBLIC SERVICE CO								
PLANT: HARRINGTON	COUNTY: POTTER							
PLANT: TOLK STATION	COUNTY: LAMB							
	3 JUN 80/JUN 80	360.0	ST	COAL		DEC 75/APR 78		SEP 77
	1 JUN 82/JUN 82	568.0	ST	COAL		77/		AUG 78
	2 JUN 85/JUN 84	568.0	ST	COAL		77/		
PLANT: ROBERTS COUNTY	COUNTY: ROBERTS							
	1 JUN 87/JUN 87	675.0	ST	COAL				
TEXAS UTIL: TEXAS POWER & LIGHT CO								
PLANT: COMANCHE PEAK	COUNTY: SOMERVELL							
	1 AUG 81/JAN 80	1215.0	NB	URAN	F/NRC	OCT 72/MAY 77		OCT 74
	2 JAN 83/JAN 82	1215.0	NB	URAN	F/NRC	OCT 72/MAR 80		OCT 74
PLANT: MARTIN LAKE	COUNTY: RUSK							
PLANT: FOREST GROVE	COUNTY: HENDERSON							
PLANT: TWIN OAK	COUNTY: ROBERTSON							
	4 FEB 85/DEC 79	793.0	ST	LIG		MAY 73/NOV 78		SEP 75
	1 JAN 84/DEC 78	793.0	ST	LIG	F/USCE	SEP 73/OCT 76		APR 76
	1 JAN 84/JAN 81	793.0	ST	LIG		AUG 74/AUG 79		FEB 78
	2 JAN 86/JAN 82	793.0	ST	LIG		AUG 74/APR 80		FEB 78
PLANT: SANDOW	COUNTY: MILAM							
	4 JAN 81/APR 81	591.0	ST	COAL		76/JAN 78		OCT 76
CEN & SW: WEST TEXAS UTILITIES CO								
PLANT: DIVERSION/KEMP								
	1 JAN 87/ 87	640.0	ST	COAL				
TEXAS POWER POOL, INC								
PLANT: GIBBONS CREEK								
	1 JAN 82/JUN 82	460.0	ST	LIG		JAN 77/JAN 79		
SAN MIGUEL ELECTRIC COOP								
PLANT: SAN MIGUEL	COUNTY: ATASCOSA							
	1 OCT 80/OCT 79	409.0	ST	LIC	F/REA	JUN 78/NOV 77 E/A		APR 77

PROJECTED UNITS ONLY

UTAH

UNIT ID NO.	SCHEDULED COMPLETION CURR / ORIG	NAMEPLATE RATING (MW)	PRI-MARY UNIT TYPE	FUEL	EIS STATUS	PRIMARY COMPONENT ORDER/DELIV	DELAY: CAUSE/EFFECT	CONSTR UCTION START
LOS ANGELES DEPT OF WATER AND POWER								
PLANT: INTERMOUNTAIN COUNTY: MILLARD								
1	JUN 87/NOV 83	820.0	ST	COAL	P/BLM		E/E	81
2	JUN 88/NOV 84	820.0	ST	COAL	P/BLM		E/E	81
3	JUN 89/NOV 85	820.0	ST	COAL	P/BLM		E/E	81
4	JUN 90/JAN 85	820.0	ST	COAL	P/BLM		E/E	81
NEVADA POWER COMPANY								
PLANT: ST. GEORGE (WARNER) COUNTY: WASHINGTON								
1	JUN 84/JUN 78	250.0	ST	COAL	P/BLM		H/E	
2	JUN 85/JUN 79	250.0	ST	COAL	P/BLM		H/E	
USER COLORADO RIVER STORAGE PROJECT								
PLANT: DYNE COUNTY: UTAH								
1	JAN 83/JAN 81	33.0	HY	WATER				
PLANT: SIXTH WATER COUNTY: UTAH								
1	JAN 83/JAN 81	45.0	HY	WATER				
2	JAN 83/FEB 81	45.0	HY	WATER				
PLANT: SYAR COUNTY: UTAH								
1	JAN 83/JAN 81	10.5	HY	WATER				
UTAH POWER & LIGHT COMPANY								
PLANT: HUNTER (EMERY) COUNTY: EMERY								
2	JUN 80/APR 79	400.0	ST	COAL	P/BLM	APR 74/FEB 78		JUN 77
3	JUN 83/APR 82	400.0	ST	COAL	D/BLM			
4	JUN 85/APR 82	400.0	ST	COAL	D/BLM			
DESRET GENERATING & TRANSMISSION								
PLANT: MOONLAKE COUNTY: UINTAH								
3	2 97/	360.0	ST	COAL				
PLANT: MOONLAKE COUNTY: UINTAH								
1	JUN 85/	360.0	ST	COAL				
OBRIEN RESOURCES CORPORATION								
PLANT: GEOTHERMAL COUNTY: BEAVER								
1	82/ 82	55.0	GE	GST				

VIRGINIA

VIRGINIA ELECTRIC & POWER CO								
PLANT: BATH COUNTY COUNTY: BATH								
1	JUN 82/MAR 79	350.0	PS	WATER	F/FPC		BE/A	
2	JUN 82/MAR 79	350.0	PS	WATER	F/FPC		BE/A	
3	AUG 82/MAR 79	350.0	PS	WATER	F/FPC		BE/A	
4	JUN 82/MAR 79	350.0	PS	WATER	F/FPC		BE/A	
5	OCT 82/MAR 79	350.0	PS	WATER	F/FPC		BE/A	

PROJECTED UNITS ONLY

VIRGINIA

UNIT ID NO.	SCHEDULED COMPLETION CURR / ORIG	NAMEPLATE RATING (MW)	PRI-MARY UNIT TYPE	FUEL	EIS STATUS	PRIMARY COMPONENT ORDER/DELIV	DELAY: CAUSE/EFFECT	CONSTR UCTION START
VIRGINIA ELECTRIC & POWER CO								
PLANT: BATH COUNTY								
PLANT: NORTE ANNA COUNTY: LOUISA								
6	DEC 82/MAR 79	350.0	PS	WATER	F/FPC		BE/A	
2	FEB 80/MAR 75	980.0	NP	URAN	F/NRC	JAN 70/FEB 73	AEF/	DEC 69
3	APR 86/MAR 77	995.0	NP	URAN	F/NRC	APR 71/NOV 74	GEHF/	JUL 72
4	APR 87/MAR 78	995.0	NP	URAN	F/NRC	APR 71/DEC 75	GEHF/	JUL 72
AEP: APPALACHIAN POWER CO								
PLANT: SMITH MOUNTAIN COUNTY: PITTSYLVANIA								
3	FEB 80/JUL 77	115.0	PS	WATER			A	

WASHINGTON

PUGET SOUND POWER & LIGHT COMPANY								
PLANT: SKAGIT COUNTY: SKAGIT								
1	FEB 87/JUL 81	1330.0	NB	URAN	F/NRC	DEC 73/MAY 78	E/	JUL 77
2	FEB 87/JUL 83	1330.0	NB	URAN	F/NRC	JUL 74/MAY 80	E/	SEP 77
PLANT: UNSITED								
1	NOV 80/NOV 80	89.0	GT	OIL				
2	NOV 80/NOV 80	89.0	GT	OIL				
3	NOV 80/NOV 80	89.0	GT	OIL				
4	NOV 80/NOV 80	89.0	GT	OIL				
TACOMA DEPT OF PUB UTIL (LIGHT DIV)								
PLANT: MAYFIELD COUNTY: LEWIS								
4	OCT 82/JUL 76	40.0	HY	WATER		/JAN 80		SEP 78
USBR COLUMBIA BASIN PROJECT								
PLANT: GRAND COULEE COUNTY: GRANT								
G24	MAR 80/APR 78	700.0	HY	WATER		/FEB 78		MAY 67
PG9	AUG 80/OCT 79	53.5	PS	WATER		/JAN 79		SEP 77
P10	DEC 80/FEB 80	53.5	PS	WATER		/JAN 79		SEP 77
P11	APR 81/JUN 80	53.5	PS	WATER		/JAN 79		SEP 77
P12	AUG 81/OCT 80	53.5	PS	WATER		/JAN 79		JUL 77
WASHINGTON PUBLIC POWER SUPPLY SYS								
PLANT: HANFORD COUNTY: BENTON								
1	DEC 83/MAR 81	1250.0	NP	URAN	F/NRC	NOV 72/SEP 77	ACDF/B	AUG 75
2	SEP 81/SEP 77	1100.0	NB	URAN	F/NRC	MAR 71/JUN 77	ACDF/B	MAR 73
3	JUN 85/MAR 82	1250.0	NP	URAN	F/NRC	JUL 74/SEP 78	ACDF/B	AUG 75
PLANT: SATSOP COUNTY: GRAYS HARBOR								
1	DEC 84/ 81	1240.0	NP	URAN	F/NRC	JUL 73/JUL 79	ACDF/B	JUL 77
2	JUN 86/MAR 83	1240.0	NP	URAN	F/NRC	JUL 74/JUL 80	ACDF/B	JUL 77

PROJECTED UNITS ONLY

WEST VIRGINIA

UNIT ID NO.	SCHEDULED COMPLETION CURR / ORIG	NAMEPLATE RATING (MW)	PRI-MARY UNIT TYPE	FUEL	EIS STATUS	PRIMARY COMPONENT ORDER/DELIV	DELAY: CAUSE/EFFECT	CONSTR UCTION START
APS/ALLEGHENY POWER SYSTEMS, INC								
PLANT: DAVIS COUNTY: TUCKER								
	1 MAR 86/JUN 76	250.0	PS	WATER			EG/BE	
	2 JUN 86/SEP 76	250.0	PS	WATER			EG/BE	
	3 MAR 87/DEC 76	250.0	PS	WATER			EG/BE	
	4 JUN 87/JUN 77	250.0	PS	WATER			EG/BE	
PLANT: PLEASANTS COUNTY: PLEASANTS								
	2 OCT 80/MAR 81	684.0	ST	COAL	F/USCE	APR 74/NOV 77	JH/B	APR 74
AEP: APPALACHIAN POWER CO								
PLANT: MOUNTAINEER (1301) COUNTY: MASON								
	1 DEC 80/JUN 79	1300.0	ST	COAL	F/USCE	MAR 69/SEP 76		APR 74

WISCONSIN

KAUKAUNA, CITY OF ELEC & WTR DEPTS								
PLANT: KAUKAUNA COUNTY: OUTAGAMIE								
	1 JAN 86/JAN 86	150.0	ST	COAL				
NORTHERN STATES POWER CO								
PLANT: UNSITED								
	MAY 87/MAY 87	650.0	ST	COAL				
NORTHWESTERN WISCONSIN ELEC CO								
	IC3 MAR 30/NOV 77	7.0	IC	OIL				OCT 77
WISCONSIN ELECTRIC POWER CO								
PLANT: PLEASANT PRAIRIE COUNTY: KENOSHA								
	1 JUL 80/JUN 79	617.0	ST	COAL	F/USCE	JUL 74/NOV 77	J/	AUG 76
	2 APR 82/JUN 80	617.0	ST	COAL	F/USCE	JUL 74/NOV 79	J/	
PLANT: HAVEN COUNTY: SHEBOYGAN								
	1 JUN 89/FEB 81	995.0	NP	URAN			E/	
PLANT: UNSITED								
	GT1 JUN 89/FEB 81	55.0	GT	OIL			E/	
	1 JUN 84/JUN 84	50.0	CT	OIL				
	2 JUN 85/JUN 82	400.0	ST	COAL				
	2 JUN 86/JUN 86	50.0	CT	OIL				
WISCONSIN POWER & LIGHT CO								
PLANT: EDGEWATER COUNTY: SHEBOYGAN								
	5 MAR 83/MAR 81	400.0	ST	COAL			J/	
WISCONSIN PUBLIC SERVICE CORP								
PLANT: WESTON COUNTY: MARATHON								
	3 MAR 82/MAR 82	322.0	ST	COAL	F/USCE	/SEP 78		

PROJECTED UNITS ONLY

WISCONSIN

UNIT ID NO	SCHEDULED COMPLETION CURR / ORIG	NAMEPLATE RATING (MW)	UNIT TYPE	PRI-MARY FUEL	EIS STATUS	PRIMARY COMPONENT ORDER/DELIV	DELAY: CAUSE/EFFECT	CONSTR UCTION START
------------	----------------------------------	-----------------------	-----------	---------------	------------	-------------------------------	---------------------	---------------------

WISCONSIN PUBLIC SERVICE CORP  
PLANT: WESTON

4	JUN 86/APR 86	350.0	ST	COAL				
---	---------------	-------	----	------	--	--	--	--

WYOMING

BASIN ELECTRIC PWR COOP, INC  
PLANT: LARAMIE RIVER COUNTY: PLATTE

1	APR 80/JAN 80	550.0	ST	COAL	F/REA	OCT 74/APR 77	E/E	JUL 76
2	SEP 80/JUN 80	550.0	ST	COAL	F/REA	OCT 74/APR 78		
3	APR 82/JUN 83	550.0	ST	COAL	F/REA	77/		

BLACK HILLS PWR & LT CO  
PLANT: OSAGE

4	OCT 84/OCT 84	100.0	ST	COAL				
---	---------------	-------	----	------	--	--	--	--

PACIFIC POWER & LIGHT COMPANY  
PLANT: WYODAK COUNTY: CAMPBELL

2	MAY 83/	330.0	ST	COAL	P/BLM			
---	---------	-------	----	------	-------	--	--	--

UTAH POWER & LIGHT COMPANY  
PLANT: PLANT X

	JUN 88/JUN 82	500.0	ST	COAL			EB/	
	JUN 91/JUN 84	500.0	ST	COAL			EB/	

SUMMARY OF THE UNITED STATES \*

PRIMARY FUEL	EXISTING CAPACITY MW	TOTAL NUMBER OF EXISTING UNITS	PROJECTED CAPACITY MW	TOTAL NUMBER OF PROJECTED UNITS
NUCLEAR	54655.6	71	63395.6	112
COAL	234598.9	1257	136747.0	252
OIL	151326.2	4217	11618.0	117
GAS	79607.7	1544	225.0	6
WATER	74910.5	3146	18230.2	144
OTHER	5867.4	76	2165.0	22
UNKNOWN	1534.2	650	400.0	7
TOTALS	602500.5	10961	232780.7	660

\* INCLUDES 50 STATES AND THE DISTRICT OF COLUMBIA

SUMMARY FOR THE STATE OF ALABAMA

PRIMARY FUEL	EXISTING CAPACITY MW	TOTAL NUMBER OF EXISTING UNITS	PROJECTED CAPACITY MW	TOTAL NUMBER OF PROJECTED UNITS
NUCLEAR	4344.3	4	3552.0	3
COAL	10412.2	39	2789.0	5
OIL	147.6	5	0.0	0
GAS	560.0	10	0.0	0
WATER	2521.1	85	286.0	5
OTHER	0.0	0	0.0	0
UNKNOWN	0.0	0	0.0	0

SUMMARY FOR THE STATE OF ALASKA

PRIMARY FUEL	EXISTING CAPACITY MW	TOTAL NUMBER OF EXISTING UNITS	PROJECTED CAPACITY MW	TOTAL NUMBER OF PROJECTED UNITS
NUCLEAR	0.0	0	0.0	0
COAL	53.5	5	115.0	1
OIL	399.6	242	7.0	1
GAS	490.0	19	0.0	0
WATER	142.7	30	42.0	2
OTHER	40.0	1	54.0	1
UNKNOWN	17.5	17	0.0	0

SUMMARY FOR THE STATE OF ARIZONA

PRIMARY FUEL	EXISTING CAPACITY MW	TOTAL NUMBER OF EXISTING UNITS	PROJECTED CAPACITY MW	TOTAL NUMBER OF PROJECTED UNITS
NUCLEAR	0.0	0	3999.0	3
COAL	3585.7	8	2641.0	7
OIL	3420.9	61	50.0	1
GAS	169.7	4	0.0	0
WATER	2094.5	37	251.4	2
OTHER	396.0	3	0.0	0
UNKNOWN	0.0	0	0.0	0

SUMMARY FOR THE STATE OF ARKANSAS

PRIMARY FUEL	EXISTING CAPACITY MW	TOTAL NUMBER OF EXISTING UNITS	PROJECTED CAPACITY MW	TOTAL NUMBER OF PROJECTED UNITS
NUCLEAR	902.3	1	943.0	1
COAL	512.2	1	2100.0	3
OIL	2409.8	63	0.0	0
GAS	537.0	12	0.0	0
WATER	1073.0	35	0.0	0
OTHER	0.0	0	0.0	0
UNKNOWN	0.0	0	0.0	0

SUMMARY FOR THE STATE OF CALIFORNIA

PRIMARY FUEL	EXISTING CAPACITY MW	TOTAL NUMBER OF EXISTING UNITS	PROJECTED CAPACITY MW	TOTAL NUMBER OF PROJECTED UNITS
NUCLEAR	1478.3	3	4657.0	4
COAL	0.0	0	4700.0	7
OIL	25166.1	206	2575.0	25
GAS	496.8	1	0.0	0
WATER	9553.5	334	1802.0	23
OTHER	1065.0	17	2056.0	20
UNKNOWN	0.0	0	100.0	3

SUMMARY FOR THE STATE OF COLORADO

PRIMARY FUEL	EXISTING CAPACITY MW	TOTAL NUMBER OF EXISTING UNITS	PROJECTED CAPACITY MW	TOTAL NUMBER OF PROJECTED UNITS
NUCLEAR	343.0	1	0.0	0
COAL	3271.2	27	6234.0	12
OIL	792.3	60	0.0	0
GAS	295.6	39	0.0	0
WATER	776.4	42	1011.0	5
OTHER	0.0	0	0.0	0
UNKNOWN	0.0	0	0.0	0

SUMMARY FOR THE STATE OF CONNECTICUT

PRIMARY FUEL	EXISTING CAPACITY MW	TOTAL NUMBER OF EXISTING UNITS	PROJECTED CAPACITY MW	TOTAL NUMBER OF PROJECTED UNITS
NUCLEAR	2172.3	3	1156.0	1
COAL	22.5	1	0.0	0
OIL	3453.1	56	0.0	0
GAS	0.0	0	0.0	0
WATER	102.4	29	0.0	0
OTHER	4.0	1	0.0	0
UNKNOWN	14.0	1	0.0	0

SUMMARY FOR THE STATE OF DELAWARE

PRIMARY FUEL	EXISTING CAPACITY MW	TOTAL NUMBER OF EXISTING UNITS	PROJECTED CAPACITY MW	TOTAL NUMBER OF PROJECTED UNITS
NUCLEAR	0.0	0	0.0	0
COAL	341.0	3	446.0	1
OIL	1171.2	29	0.0	0
GAS	0.0	0	0.0	0
WATER	0.0	0	0.0	0
OTHER	131.0	3	0.0	0
UNKNOWN	0.0	0	0.0	0

SUMMARY FOR THE DISTRICT OF COL

PRIMARY FUEL	EXISTING CAPACITY MW	TOTAL NUMBER OF EXISTING UNITS	PROJECTED CAPACITY MW	TOTAL NUMBER OF PROJECTED UNITS
NUCLEAR	0.0	0	0.0	0
COAL	0.0	0	0.0	0
OIL	1276.0	29	0.0	0
GAS	0.0	0	0.0	0
WATER	0.0	0	0.0	0
OTHER	0.0	0	0.0	0
UNKNOWN	0.0	0	0.0	0

SUMMARY FOR THE STATE OF FLORIDA

PRIMARY FUEL	EXISTING CAPACITY MW	TOTAL NUMBER OF EXISTING UNITS	PROJECTED CAPACITY MW	TOTAL NUMBER OF PROJECTED UNITS
NUCLEAR	3260.5	4	850.0	1
COAL	4528.4	15	6234.0	11
OIL	19275.7	284	2133.0	8
GAS	257.2	32	0.0	0
WATER	30.2	4	0.0	0
OTHER	580.0	2	0.0	0
UNKNOWN	0.0	0	0.0	0

SUMMARY FOR THE STATE OF GEORGIA

PRIMARY FUEL	EXISTING CAPACITY MW	TOTAL NUMBER OF EXISTING UNITS	PROJECTED CAPACITY MW	TOTAL NUMBER OF PROJECTED UNITS
NUCLEAR	1700.0	2	2450.0	2
COAL	10576.1	31	3814.0	5
OIL	2200.2	45	50.0	1
GAS	5.0	1	0.0	0
WATER	1682.3	100	1438.0	16
OTHER	0.0	0	0.0	0
UNKNOWN	0.0	0	0.0	0

SUMMARY FOR THE STATE OF HAWAII

PRIMARY FUEL	EXISTING CAPACITY MW	TOTAL NUMBER OF EXISTING UNITS	PROJECTED CAPACITY MW	TOTAL NUMBER OF PROJECTED UNITS
NUCLEAR	0.0	0	0.0	0
COAL	0.0	0	0.0	0
OIL	1397.6	68	353.0	13
GAS	0.0	0	0.0	0
WATER	3.2	3	0.0	0
OTHER	2.0	1	0.0	0
UNKNOWN	0.0	0	0.0	0

SUMMARY FOR THE STATE OF IDAHO

PRIMARY FUEL	EXISTING CAPACITY MW	TOTAL NUMBER OF EXISTING UNITS	PROJECTED CAPACITY MW	TOTAL NUMBER OF PROJECTED UNITS
NUCLEAR	0.0	0	0.0	0
COAL	0.0	0	0.0	0
OIL	14.7	13	0.0	0
GAS	50.0	1	0.0	0
WATER	1407.1	97	249.0	4
OTHER	0.0	0	0.0	0
UNKNOWN	0.0	0	0.0	0

SUMMARY FOR THE STATE OF ILLINOIS

PRIMARY FUEL	EXISTING CAPACITY MW	TOTAL NUMBER OF EXISTING UNITS	PROJECTED CAPACITY MW	TOTAL NUMBER OF PROJECTED UNITS
NUCLEAR	5717.0	7	11244.0	10
COAL	16863.6	74	5290.0	10
OIL	6887.2	197	175.0	5
GAS	142.1	45	0.0	0
WATER	33.0	25	0.0	0
OTHER	0.0	0	0.0	0
UNKNOWN	192.0	68	0.0	0

SUMMARY FOR THE STATE OF INDIANA

PRIMARY FUEL	EXISTING CAPACITY MW	TOTAL NUMBER OF EXISTING UNITS	PROJECTED CAPACITY MW	TOTAL NUMBER OF PROJECTED UNITS
NUCLEAR	0.0	0	2944.0	3
COAL	15053.2	83	8968.0	16
OIL	1282.0	57	66.0	2
GAS	110.0	4	0.0	0
WATER	94.9	21	0.0	0
OTHER	0.0	0	0.0	0
UNKNOWN	341.0	9	0.0	0

SUMMARY FOR THE STATE OF IOWA

PRIMARY FUEL	EXISTING CAPACITY MW	TOTAL NUMBER OF EXISTING UNITS	PROJECTED CAPACITY MW	TOTAL NUMBER OF PROJECTED UNITS
NUCLEAR	597.0	1	0.0	0
COAL	4791.1	80	2707.0	6
OIL	1326.2	257	25.0	1
GAS	184.1	40	0.0	0
WATER	134.6	24	0.0	0
OTHER	0.0	0	0.0	0
UNKNOWN	269.0	169	0.0	0

SUMMARY FOR THE STATE OF KANSAS

PRIMARY FUEL	EXISTING CAPACITY MW	TOTAL NUMBER OF EXISTING UNITS	PROJECTED CAPACITY MW	TOTAL NUMBER OF PROJECTED UNITS
NUCLEAR	0.0	0	1150.0	1
COAL	2647.0	9	3045.0	6
OIL	802.3	283	34.0	2
GAS	4187.9	188	0.0	0
WATER	2.1	7	0.0	0
OTHER	0.0	0	0.0	0
UNKNOWN	0.0	0	0.0	0

SUMMARY FOR THE STATE OF KENTUCKY

PRIMARY FUEL	EXISTING CAPACITY MW	TOTAL NUMBER OF EXISTING UNITS	PROJECTED CAPACITY MW	TOTAL NUMBER OF PROJECTED UNITS
NUCLEAR	0.0	0	0.0	0
COAL	12597.9	61	10381.0	18
OIL	181.0	8	65.0	1
GAS	150.8	13	0.0	0
WATER	742.0	30	0.0	0
OTHER	0.0	0	0.0	0
UNKNOWN	0.0	0	0.0	0

SUMMARY FOR THE STATE OF LOUISIANA

PRIMARY FUEL	EXISTING CAPACITY MW	TOTAL NUMBER OF EXISTING UNITS	PROJECTED CAPACITY MW	TOTAL NUMBER OF PROJECTED UNITS
NUCLEAR	0.0	0	3237.0	3
COAL	0.0	0	7255.0	12
OIL	1102.7	30	0.0	0
GAS	14912.0	141	0.0	0
WATER	0.0	0	0.0	0
OTHER	556.0	2	0.0	0
UNKNOWN	0.0	0	50.0	1

SUMMARY FOR THE STATE OF MAINE

PRIMARY FUEL	EXISTING CAPACITY MW	TOTAL NUMBER OF EXISTING UNITS	PROJECTED CAPACITY MW	TOTAL NUMBER OF PROJECTED UNITS
NUCLEAR	864.0	1	0.0	0
COAL	0.0	0	568.0	1
OIL	827.7	49	0.0	0
GAS	0.0	0	0.0	0
WATER	391.8	113	95.3	2
OTHER	0.0	0	0.0	0
UNKNOWN	2.0	2	0.0	0

SUMMARY FOR THE STATE OF MARYLAND

PRIMARY FUEL	EXISTING CAPACITY MW	TOTAL NUMBER OF EXISTING UNITS	PROJECTED CAPACITY MW	TOTAL NUMBER OF PROJECTED UNITS
NUCLEAR	1829.0	2	1200.0	1
COAL	1779.5	8	2046.0	3
OIL	3725.1	74	2220.0	10
GAS	154.0	9	0.0	0
WATER	476.0	11	0.0	0
OTHER	1252.0	2	0.0	0
UNKNOWN	0.0	0	0.0	0

SUMMARY FOR THE STATE OF MASSACHUSETTS

PRIMARY FUEL	EXISTING CAPACITY MW	TOTAL NUMBER OF EXISTING UNITS	PROJECTED CAPACITY MW	TOTAL NUMBER OF PROJECTED UNITS
NUCLEAR	863.0	2	1180.0	1
COAL	0.0	0	0.0	0
OIL	6590.9	118	624.0	9
GAS	8.9	9	0.0	0
WATER	1633.4	54	0.0	0
OTHER	96.0	1	0.0	0
UNKNOWN	0.0	0	0.0	0

SUMMARY FOR THE STATE OF MICHIGAN

PRIMARY FUEL	EXISTING CAPACITY MW	TOTAL NUMBER OF EXISTING UNITS	PROJECTED CAPACITY MW	TOTAL NUMBER OF PROJECTED UNITS
NUCLEAR	3157.0	4	5254.0	5
COAL	10438.5	93	2642.0	10
OIL	5158.8	201	2.0	1
GAS	911.3	91	0.0	3
WATER	2333.7	192	0.0	0
OTHER	95.7	7	0.0	0
UNKNOWN	19.0	9	250.0	3

SUMMARY FOR THE STATE OF MINNESOTA

PRIMARY FUEL	EXISTING CAPACITY MW	TOTAL NUMBER OF EXISTING UNITS	PROJECTED CAPACITY MW	TOTAL NUMBER OF PROJECTED UNITS
NUCLEAR	1755.0	3	0.0	0
COAL	4473.3	62	1150.0	3
OIL	1542.5	214	34.0	2
GAS	61.0	19	0.0	0
WATER	145.9	62	0.0	0
OTHER	35.0	5	0.0	0
UNKNOWN	163.3	113	0.0	0

**SUMMARY FOR THE STATE OF MISSISSIPPI**

PRIMARY FUEL	EXISTING CAPACITY MW	TOTAL NUMBER OF EXISTING UNITS	PROJECTED CAPACITY MW	TOTAL NUMBER OF PROJECTED UNITS
NUCLEAR	0.0	0	5354.0	4
COAL	1282.6	9	1948.0	3
OIL	1545.0	11	0.0	0
GAS	2617.3	24	0.0	0
WATER	0.0	0	0.0	0
OTHER	32.7	2	0.0	0
UNKNOWN	76.0	3	0.0	0

**SUMMARY FOR THE STATE OF MISSOURI**

PRIMARY FUEL	EXISTING CAPACITY MW	TOTAL NUMBER OF EXISTING UNITS	PROJECTED CAPACITY MW	TOTAL NUMBER OF PROJECTED UNITS
NUCLEAR	0.0	0	2384.0	2
COAL	10265.3	54	2607.0	5
OIL	1585.4	131	858.0	13
GAS	1161.3	75	0.0	0
WATER	929.0	24	54.0	2
OTHER	0.0	0	0.0	0
UNKNOWN	91.0	60	0.0	0

**SUMMARY FOR THE STATE OF MONTANA**

PRIMARY FUEL	EXISTING CAPACITY MW	TOTAL NUMBER OF EXISTING UNITS	PROJECTED CAPACITY MW	TOTAL NUMBER OF PROJECTED UNITS
NUCLEAR	0.0	0	0.0	0
COAL	939.0	4	1556.0	2
OIL	134.2	8	0.0	0
GAS	30.0	3	0.0	0
WATER	1772.4	80	463.0	8
OTHER	14.0	3	0.0	0
UNKNOWN	0.0	0	0.0	0

**SUMMARY FOR THE STATE OF NEBRASKA**

PRIMARY FUEL	EXISTING CAPACITY MW	TOTAL NUMBER OF EXISTING UNITS	PROJECTED CAPACITY MW	TOTAL NUMBER OF PROJECTED UNITS
NUCLEAR	1338.0	2	0.0	0
COAL	2367.5	20	1485.0	4
OIL	688.9	77	0.0	0
GAS	443.7	79	0.0	0
WATER	145.5	27	1336.0	8
OTHER	0.0	0	0.0	0
UNKNOWN	146.4	108	0.0	0

SUMMARY FOR THE STATE OF NEVADA

PRIMARY FUEL	EXISTING CAPACITY MW	TOTAL NUMBER OF EXISTING UNITS	PROJECTED CAPACITY MW	TOTAL NUMBER OF PROJECTED UNITS
NUCLEAR	0.0	0	0.0	0
COAL	1978.2	5	2800.0	7
OIL	170.4	38	0.0	0
GAS	841.0	12	0.0	2
WATER	686.0	16	0.0	0
OTHER	0.0	0	0.0	0
UNKNOWN	0.0	0	0.0	0

SUMMARY FOR THE STATE OF NEW HAMPSHIRE

PRIMARY FUEL	EXISTING CAPACITY MW	TOTAL NUMBER OF EXISTING UNITS	PROJECTED CAPACITY MW	TOTAL NUMBER OF PROJECTED UNITS
NUCLEAR	0.0	0	2300.0	2
COAL	459.2	2	0.0	0
OIL	728.9	15	0.0	0
GAS	0.0	0	0.0	0
WATER	345.8	29	0.0	0
OTHER	0.0	0	0.0	0
UNKNOWN	0.0	0	0.0	0

SUMMARY FOR THE STATE OF NEW JERSEY

PRIMARY FUEL	EXISTING CAPACITY MW	TOTAL NUMBER OF EXISTING UNITS	PROJECTED CAPACITY MW	TOTAL NUMBER OF PROJECTED UNITS
NUCLEAR	1720.0	2	4499.0	4
COAL	1611.0	5	1100.0	2
OIL	8553.4	106	240.0	4
GAS	113.1	12	0.0	0
WATER	389.4	4	0.0	0
OTHER	41.8	1	0.0	0
UNKNOWN	0.0	0	0.0	0

SUMMARY FOR THE STATE OF NEW MEXICO

PRIMARY FUEL	EXISTING CAPACITY MW	TOTAL NUMBER OF EXISTING UNITS	PROJECTED CAPACITY MW	TOTAL NUMBER OF PROJECTED UNITS
NUCLEAR	0.0	0	0.0	0
COAL	3473.1	13	1068.0	2
OIL	456.3	13	50.0	1
GAS	1044.6	58	0.0	1
WATER	24.0	3	600.0	4
OTHER	5.0	1	0.0	0
UNKNOWN	0.0	0	0.0	0

SUMMARY FOR THE STATE OF NEW YORK

PRIMARY FUEL	EXISTING CAPACITY MW	TOTAL NUMBER OF EXISTING UNITS	PROJECTED CAPACITY MW	TOTAL NUMBER OF PROJECTED UNITS
NUCLEAR	4343.1	6	9442.0	8
COAL	2547.0	32	3744.0	6
OIL	20332.8	230	980.0	3
GAS	124.5	6	0.0	0
WATER	4965.3	288	2940.0	20
OTHER	40.0	2	0.0	0
UNKNOWN	0.0	0	0.0	0

SUMMARY FOR THE STATE OF NORTH CAROLINA

PRIMARY FUEL	EXISTING CAPACITY MW	TOTAL NUMBER OF EXISTING UNITS	PROJECTED CAPACITY MW	TOTAL NUMBER OF PROJECTED UNITS
NUCLEAR	1733.4	2	10267.0	9
COAL	11259.3	49	2217.0	3
OIL	918.6	43	0.0	0
GAS	0.0	0	0.0	0
WATER	1931.6	97	0.0	0
OTHER	30.0	2	0.0	0
UNKNOWN	0.0	0	0.0	0

SUMMARY FOR THE STATE OF NORTH DAKOTA

PRIMARY FUEL	EXISTING CAPACITY MW	TOTAL NUMBER OF EXISTING UNITS	PROJECTED CAPACITY MW	TOTAL NUMBER OF PROJECTED UNITS
NUCLEAR	0.0	0	0.0	0
COAL	2263.2	15	1840.0	4
OIL	100.0	45	0.0	0
GAS	2.0	1	0.0	0
WATER	400.0	5	0.0	0
OTHER	0.0	0	0.0	0
UNKNOWN	0.0	0	0.0	0

SUMMARY FOR THE STATE OF OHIO

PRIMARY FUEL	EXISTING CAPACITY MW	TOTAL NUMBER OF EXISTING UNITS	PROJECTED CAPACITY MW	TOTAL NUMBER OF PROJECTED UNITS
NUCLEAR	962.0	1	3288.0	3
COAL	22200.0	145	3213.0	6
OIL	2561.3	119	240.0	1
GAS	180.1	7	0.0	0
WATER	1.5	2	160.0	4
OTHER	96.0	1	0.0	0
UNKNOWN	45.0	10	0.0	0

SUMMARY FOR THE STATE OF OKLAHOMA

PRIMARY FUEL	EXISTING CAPACITY MW	TOTAL NUMBER OF EXISTING UNITS	PROJECTED CAPACITY MW	TOTAL NUMBER OF PROJECTED UNITS
NUCLEAR	0.0	0	2300.0	2
COAL	2161.0	4	3514.0	7
OIL	291.4	40	0.0	0
GAS	7060.5	113	0.0	0
WATER	95.0	37	0.0	0
OTHER	435.0	4	0.0	0
UNKNOWN	0.0	0	0.0	0

SUMMARY FOR THE STATE OF OREGON

PRIMARY FUEL	EXISTING CAPACITY MW	TOTAL NUMBER OF EXISTING UNITS	PROJECTED CAPACITY MW	TOTAL NUMBER OF PROJECTED UNITS
NUCLEAR	1216.0	1	2555.0	2
COAL	0.0	0	560.0	1
OIL	760.7	16	0.0	0
GAS	87.0	4	0.0	0
WATER	7862.1	174	544.0	8
OTHER	195.4	3	0.0	0
UNKNOWN	0.0	0	0.0	0

SUMMARY FOR THE STATE OF PENNSYLVANIA

PRIMARY FUEL	EXISTING CAPACITY MW	TOTAL NUMBER OF EXISTING UNITS	PROJECTED CAPACITY MW	TOTAL NUMBER OF PROJECTED UNITS
NUCLEAR	5159.4	6	6631.0	6
COAL	18731.9	68	2952.0	4
OIL	7549.2	160	0.0	0
GAS	46.0	2	0.0	0
WATER	1672.0	41	1874.0	5
OTHER	258.0	4	0.0	0
UNKNOWN	0.0	0	0.0	0

SUMMARY FOR THE STATE OF RHODE ISLAND

PRIMARY FUEL	EXISTING CAPACITY MW	TOTAL NUMBER OF EXISTING UNITS	PROJECTED CAPACITY MW	TOTAL NUMBER OF PROJECTED UNITS
NUCLEAR	0.0	0	0.0	0
COAL	0.0	0	0.0	0
OIL	276.5	18	11.0	2
GAS	0.0	0	0.0	0
WATER	1.5	1	0.0	0
OTHER	0.0	0	0.0	0
UNKNOWN	0.0	0	0.0	0

SUMMARY FOR THE STATE OF SOUTH CAROLINA

PRIMARY FUEL	EXISTING CAPACITY MW	TOTAL NUMBER OF EXISTING UNITS	PROJECTED CAPACITY MW	TOTAL NUMBER OF PROJECTED UNITS
NUCLEAR	3429.7	4	6046.0	5
COAL	3510.8	21	2280.0	5
OIL	2419.9	60	200.0	1
GAS	11.1	1	0.0	0
WATER	2268.5	115	750.0	3
OTHER	73.0	3	0.0	0
UNKNOWN	0.0	0	0.0	0

SUMMARY FOR THE STATE OF SOUTH DAKOTA

PRIMARY FUEL	EXISTING CAPACITY MW	TOTAL NUMBER OF EXISTING UNITS	PROJECTED CAPACITY MW	TOTAL NUMBER OF PROJECTED UNITS
NUCLEAR	0.0	0	0.0	0
COAL	488.0	8	0.0	0
OIL	435.1	66	28.0	1
GAS	0.6	2	0.0	0
WATER	1480.9	28	0.0	0
OTHER	0.0	0	0.0	0
UNKNOWN	32.0	31	0.0	0

SUMMARY FOR THE STATE OF TENNESSEE

PRIMARY FUEL	EXISTING CAPACITY MW	TOTAL NUMBER OF EXISTING UNITS	PROJECTED CAPACITY MW	TOTAL NUMBER OF PROJECTED UNITS
NUCLEAR	0.0	0	12704.0	10
COAL	9845.0	36	0.0	0
OIL	0.0	0	0.0	0
GAS	2036.0	40	0.0	0
WATER	3254.5	83	0.0	0
OTHER	0.0	0	0.0	0
UNKNOWN	0.0	0	0.0	0

SUMMARY FOR THE STATE OF TEXAS

PRIMARY FUEL	EXISTING CAPACITY MW	TOTAL NUMBER OF EXISTING UNITS	PROJECTED CAPACITY MW	TOTAL NUMBER OF PROJECTED UNITS
NUCLEAR	0.0	0	6130.0	5
COAL	9310.3	16	16468.0	26
OIL	1145.1	53	80.0	1
GAS	39913.3	399	0.0	0
WATER	519.6	40	32.0	2
OTHER	393.8	5	0.0	0
UNKNOWN	0.0	0	0.0	0

SUMMARY FOR THE STATE OF UTAH

PRIMARY FUEL	EXISTING CAPACITY MW	TOTAL NUMBER OF EXISTING UNITS	PROJECTED CAPACITY MW	TOTAL NUMBER OF PROJECTED UNITS
NUCLEAR	0.0	0	0.0	0
COAL	1816.3	11	5700.0	11
OIL	44.8	18	0.0	0
GAS	30.6	13	0.0	0
WATER	217.7	71	133.5	4
OTHER	0.0	0	55.0	1
UNKNOWN	0.0	0	0.0	0

SUMMARY FOR THE STATE OF VERMONT

PRIMARY FUEL	EXISTING CAPACITY MW	TOTAL NUMBER OF EXISTING UNITS	PROJECTED CAPACITY MW	TOTAL NUMBER OF PROJECTED UNITS
NUCLEAR	563.4	1	0.0	0
COAL	30.0	3	0.0	0
OIL	156.3	27	0.0	0
GAS	0.0	0	0.0	0
WATER	236.2	89	0.0	0
OTHER	0.0	0	0.0	0
UNKNOWN	0.0	0	0.0	0

SUMMARY FOR THE STATE OF VIRGINIA

PRIMARY FUEL	EXISTING CAPACITY MW	TOTAL NUMBER OF EXISTING UNITS	PROJECTED CAPACITY MW	TOTAL NUMBER OF PROJECTED UNITS
NUCLEAR	2675.0	3	2970.0	3
COAL	2906.1	18	0.0	0
OIL	4264.6	62	0.0	0
GAS	0.0	0	0.0	0
WATER	767.2	46	2215.0	7
OTHER	0.0	0	0.0	0
UNKNOWN	74.0	8	0.0	0

SUMMARY FOR THE STATE OF WASHINGTON

PRIMARY FUEL	EXISTING CAPACITY MW	TOTAL NUMBER OF EXISTING UNITS	PROJECTED CAPACITY MW	TOTAL NUMBER OF PROJECTED UNITS
NUCLEAR	860.0	1	8740.0	7
COAL	1330.0	2	0.0	0
OIL	273.2	18	356.0	4
GAS	0.0	0	0.0	0
WATER	17755.3	250	954.0	6
OTHER	0.0	0	0.0	0
UNKNOWN	0.0	0	0.0	0

SUMMARY FOR THE STATE OF WEST VIRGINIA

PRIMARY FUEL	EXISTING CAPACITY MW	TOTAL NUMBER OF EXISTING UNITS	PROJECTED CAPACITY MW	TOTAL NUMBER OF PROJECTED UNITS
NUCLEAR	0.0	0	0.0	0
COAL	12604.7	34	1984.0	2
OIL	15.9	1	0.0	0
GAS	0.0	0	0.0	0
WATER	176.4	18	1000.0	4
OTHER	0.0	0	0.0	0
UNKNOWN	0.0	0	0.0	0

SUMMARY FOR THE STATE OF WISCONSIN

PRIMARY FUEL	EXISTING CAPACITY MW	TOTAL NUMBER OF EXISTING UNITS	PROJECTED CAPACITY MW	TOTAL NUMBER OF PROJECTED UNITS
NUCLEAR	1672.9	4	995.0	1
COAL	5855.4	65	3506.0	8
OIL	1686.5	115	162.0	4
GAS	166.0	14	0.0	0
WATER	449.2	208	0.0	0
OTHER	0.0	0	0.0	0
UNKNOWN	52.0	42	0.0	0

SUMMARY FOR THE STATE OF WYOMING

PRIMARY FUEL	EXISTING CAPACITY MW	TOTAL NUMBER OF EXISTING UNITS	PROJECTED CAPACITY MW	TOTAL NUMBER OF PROJECTED UNITS
NUCLEAR	0.0	0	0.0	0
COAL	3417.9	18	3080.0	7
OIL	16.3	15	0.0	0
GAS	16.0	1	0.0	0
WATER	221.2	26	0.0	0
OTHER	0.0	0	0.0	0
UNKNOWN	0.0	0	0.0	0

Blank

SUMMARY FOR NERC REGION: ECAR

PRIMARY FUEL	EXISTING CAPACITY MW	TOTAL NUMBER OF EXISTING UNITS	PROJECTED CAPACITY MW	TOTAL NUMBER OF PROJECTED UNITS
NUCLEAR	5142.4	7	12347.0	12
COAL	72944.4	417	23055.0	43
OIL	9799.1	391	313.0	4
GAS	1395.5	118	12.0	2
WATER	3571.0	232	1080.0	6
OTHER	335.7	9	0.0	0
UNKNOWN	477.0	33	250.0	3
TOTALS	93664.9	1207	37057.0	70

SUMMARY FOR NERC REGION: ERCOT

PRIMARY FUEL	EXISTING CAPACITY MW	TOTAL NUMBER OF EXISTING UNITS	PROJECTED CAPACITY MW	TOTAL NUMBER OF PROJECTED UNITS
NUCLEAR	0.0	0	5065.0	5
COAL	8059.3	12	6963.0	10
OIL	532.6	40	0.0	0
GAS	33554.5	313	0.0	0
WATER	263.6	30	32.0	2
OTHER	226.0	2	0.0	0
UNKNOWN	0.0	0	0.0	0
TOTALS	42636.0	397	13060.0	17

SUMMARY FOR NERC REGION: MAAC

PRIMARY FUEL	EXISTING CAPACITY MW	TOTAL NUMBER OF EXISTING UNITS	PROJECTED CAPACITY MW	TOTAL NUMBER OF PROJECTED UNITS
NUCLEAR	7685.0	8	9042.0	8
COAL	16694.6	65	4638.0	7
OIL	21610.1	391	2272.0	14
GAS	272.8	14	0.0	0
WATER	2112.9	52	1874.0	5
OTHER	1538.8	9	0.0	0
UNKNOWN	0.0	0	0.0	0
TOTALS	49914.1	539	17826.0	34

SUMMARY FOR NERC REGION: MAIN

PRIMARY FUEL	EXISTING CAPACITY MW	TOTAL NUMBER OF EXISTING UNITS	PROJECTED CAPACITY MW	TOTAL NUMBER OF PROJECTED UNITS
NUCLEAR	7324.6	10	13476.0	12
COAL	30942.3	171	6652.0	19
OIL	8398.4	310	321.0	7
GAS	414.1	70	0.0	0
WATER	1033.6	195	0.0	0
OTHER	0.0	0	0.0	0
UNKNOWN	300.0	143	0.0	0
TOTALS	48413.0	899	20449.0	38

SUMMARY FOR NERC REGION: MARCA

PRIMARY FUEL	EXISTING CAPACITY MW	TOTAL NUMBER OF EXISTING UNITS	PROJECTED CAPACITY MW	TOTAL NUMBER OF PROJECTED UNITS
NUCLEAR	3755.3	7	0.0	0
COAL	15028.3	195	9282.0	21
OIL	4780.6	718	62.0	3
GAS	749.5	143	0.0	0
WATER	2873.3	243	1002.0	6
OTHER	35.0	5	0.0	0
UNKNOWN	620.7	426	0.0	0
TOTALS	27842.6	1737	10346.0	30

SUMMARY FOR NERC REGION: NPCC

PRIMARY FUEL	EXISTING CAPACITY MW	TOTAL NUMBER OF EXISTING UNITS	PROJECTED CAPACITY MW	TOTAL NUMBER OF PROJECTED UNITS
NUCLEAR	8805.8	13	15025.0	13
COAL	3036.2	37	3028.0	4
OIL	32339.9	511	282.5	8
GAS	133.4	15	0.0	0
WATER	7618.0	579	2276.9	20
OTHER	140.0	4	340.0	1
UNKNOWN	16.0	3	0.0	0
TOTALS	52089.3	1162	20952.4	46

SUMMARY FOR NERC REGION: SERC

PRIMARY FUEL	EXISTING CAPACITY MW	TOTAL NUMBER OF EXISTING UNITS	PROJECTED CAPACITY MW	TOTAL NUMBER OF PROJECTED UNITS
NUCLEAR	17142.9	19	34336.0	29
COAL	58700.7	215	16205.7	27
OIL	29897.3	489	1581.0	8
GAS	3400.8	94	0.0	0
WATER	12544.9	518	4528.0	26
OTHER	683.0	7	0.0	0
UNKNOWN	91.0	18	0.0	0
TOTALS	122460.6	1360	56650.7	90

SUMMARY FOR NERC REGION: SWPP

PRIMARY FUEL	EXISTING CAPACITY MW	TOTAL NUMBER OF EXISTING UNITS	PROJECTED CAPACITY MW	TOTAL NUMBER OF PROJECTED UNITS
NUCLEAR	902.3	1	9291.0	8
COAL	9239.2	45	17408.0	32
OIL	7062.2	458	633.0	9
GAS	36221.2	584	0.0	0
WATER	2608.0	94	58.0	2
OTHER	1071.5	10	0.0	0
UNKNOWN	12.0	10	50.0	1
TOTALS	57116.4	1202	27440.0	52

SUMMARY FOR NERC REGION: WSCC

PRIMARY FUEL	EXISTING CAPACITY MW	TOTAL NUMBER OF EXISTING UNITS	PROJECTED CAPACITY MW	TOTAL NUMBER OF PROJECTED UNITS
NUCLEAR	3897.3	6	17656.0	14
COAL	19819.4	92	20352.0	39
OIL	31310.7	456	1629.0	21
GAS	2928.2	135	70.0	1
WATER	41934.7	1113	5143.0	46
OTHER	1795.4	28	1757.0	16
UNKNOWN	0.0	0	80.0	2
TOTALS	101685.6	1830	46687.0	139

SUMMARY FOR NERC REGION: ASCC

PRIMARY FUEL	EXISTING CAPACITY MW	TOTAL NUMBER OF EXISTING UNITS	PROJECTED CAPACITY MW	TOTAL NUMBER OF PROJECTED UNITS
NUCLEAR	0.0	0	0.0	0
COAL	53.5	5	115.0	1
OIL	408.0	246	0.0	0
GAS	490.0	19	0.0	0
WATER	142.7	30	22.0	1
OTHER	40.0	1	0.0	0
UNKNOWN	17.5	17	0.0	0
TOTALS	1151.7	318	137.0	2

SUMMARY FOR NERC REGION: HICC

PRIMARY FUEL	EXISTING CAPACITY MW	TOTAL NUMBER OF EXISTING UNITS	PROJECTED CAPACITY MW	TOTAL NUMBER OF PROJECTED UNITS
NUCLEAR	0.0	0	0.0	0
COAL	0.0	0	0.0	0
OIL	1380.0	67	337.0	10
GAS	0.0	0	0.0	0
WATER	3.2	3	0.0	0
OTHER	2.0	1	0.0	0
UNKNOWN	0.0	0	0.0	0
TOTALS	1385.2	71	337.0	10

*Blank*

SUMMARY FOR CENSUS REGION: NEW ENG

PRIMARY FUEL	EXISTING CAPACITY MW	TOTAL NUMBER OF EXISTING UNITS	PROJECTED CAPACITY MW	TOTAL NUMBER OF PROJECTED UNITS
NUCLEAR	4462.7	7	6936.0	6
COAL	511.7	6	568.0	1
OIL	12033.4	283	294.0	10
GAS	8.9	9	0.0	0
WATER	2711.1	315	95.3	2
OTHER	100.0	2	340.0	1
UNKNOWN	16.0	3	0.0	0
TOTALS	19843.8	625	8233.3	20

SUMMARY FOR CENSUS REGION: MID ATL

PRIMARY FUEL	EXISTING CAPACITY MW	TOTAL NUMBER OF EXISTING UNITS	PROJECTED CAPACITY MW	TOTAL NUMBER OF PROJECTED UNITS
NUCLEAR	11222.5	14	21720.0	19
COAL	22889.9	105	8117.0	11
OIL	36435.4	496	1220.0	7
GAS	283.6	20	0.0	0
WATER	7026.6	333	4055.6	23
OTHER	339.8	7	0.0	0
UNKNOWN	0.0	0	0.0	0
TOTALS	78197.7	975	35112.6	60

SUMMARY FOR CENSUS REGION: S ATL

PRIMARY FUEL	EXISTING CAPACITY MW	TOTAL NUMBER OF EXISTING UNITS	PROJECTED CAPACITY MW	TOTAL NUMBER OF PROJECTED UNITS
NUCLEAR	11508.9	16	25004.0	23
COAL	70410.6	460	21419.0	47
OIL	17575.8	689	410.0	7
GAS	1509.5	161	12.0	2
WATER	2912.3	448	80.0	2
OTHER	191.7	8	0.0	0
UNKNOWN	649.0	138	250.0	3
TOTALS	104757.6	1920	47175.0	84

SUMMARY FOR CENSUS REGION: E S CNTR

PRIMARY FUEL	EXISTING CAPACITY MW	TOTAL NUMBER OF EXISTING UNITS	PROJECTED CAPACITY MW	TOTAL NUMBER OF PROJECTED UNITS
NUCLEAR	3690.0	6	3534.0	3
COAL	27295.4	248	14099.0	31
OIL	6480.4	1073	886.0	17
GAS	6040.6	404	0.0	0
WATER	3238.0	177	1141.0	11
OTHER	35.0	5	0.0	0
UNKNOWN	701.7	481	0.0	0
TOTALS	47481.0	2394	19660.0	62

SUMMARY FOR CENSUS REGION: E N CNTR

PRIMARY FUEL	EXISTING CAPACITY MW	TOTAL NUMBER OF EXISTING UNITS	PROJECTED CAPACITY MW	TOTAL NUMBER OF PROJECTED UNITS
NUCLEAR	14627.6	17	23505.0	21
COAL	47505.9	179	19008.7	30
OIL	35267.2	627	4476.0	19
GAS	427.3	43	0.0	0
WATER	7332.2	391	5625.0	31
OTHER	2066.0	12	0.0	0
UNKNOWN	74.0	8	0.0	0
TOTALS	107300.1	1277	52614.7	101

SUMMARY FOR CENSUS REGION: W N CNTR

PRIMARY FUEL	EXISTING CAPACITY MW	TOTAL NUMBER OF EXISTING UNITS	PROJECTED CAPACITY MW	TOTAL NUMBER OF PROJECTED UNITS
NUCLEAR	4344.3	4	21610.0	17
COAL	34137.7	145	14498.0	26
OIL	1873.6	24	65.0	1
GAS	5364.1	87	0.0	0
WATER	6517.6	198	668.5	6
OTHER	32.7	2	0.0	0
UNKNOWN	76.0	3	0.0	0
TOTALS	52346.0	463	36841.5	50

SUMMARY FOR CENSUS REGION: W S CNTR

PRIMARY FUEL	EXISTING CAPACITY MW	TOTAL NUMBER OF EXISTING UNITS	PROJECTED CAPACITY MW	TOTAL NUMBER OF PROJECTED UNITS
NUCLEAR	902.3	1	12545.0	11
COAL	11983.6	21	22538.0	38
OIL	4949.0	186	80.0	1
GAS	62422.8	665	0.0	0
WATER	2549.6	112	32.0	2
OTHER	1384.8	11	0.0	0
UNKNOWN	0.0	0	50.0	1
TOTALS	84191.9	996	35245.0	53

SUMMARY FOR CENSUS REGION: MOUNTAIN

PRIMARY FUEL	EXISTING CAPACITY MW	TOTAL NUMBER OF EXISTING UNITS	PROJECTED CAPACITY MW	TOTAL NUMBER OF PROJECTED UNITS
NUCLEAR	343.0	1	3999.0	3
COAL	18481.4	86	22918.0	47
OIL	5049.9	226	50.0	1
GAS	2477.5	131	140.0	2
WATER	7199.3	372	2480.5	21
OTHER	415.0	7	55.0	1
UNKNOWN	0.0	0	0.0	0
TOTALS	33966.1	823	29642.5	75

SUMMARY FOR CENSUS REGION: PACIFIC

PRIMARY FUEL	EXISTING CAPACITY MW	TOTAL NUMBER OF EXISTING UNITS	PROJECTED CAPACITY MW	TOTAL NUMBER OF PROJECTED UNITS
NUCLEAR	3554.3	5	15952.0	13
COAL	1383.5	7	2275.0	4
OIL	27997.1	550	1939.0	31
GAS	1073.8	24	0.0	0
WATER	35316.7	791	3827.0	37
OTHER	1302.4	22	2021.0	18
UNKNOWN	17.5	17	80.0	2
TOTALS	70645.3	1416	26094.0	105

SUMMARY FOR FEDERAL REGION 1

PRIMARY FUEL	EXISTING CAPACITY MW	TOTAL NUMBER OF EXISTING UNITS	PROJECTED CAPACITY MW	TOTAL NUMBER OF PROJECTED UNITS
NUCLEAR	4462.7	7	6936.0	6
COAL	511.7	6	568.0	1
OIL	12033.4	283	294.0	10
GAS	8.9	9	0.0	0
WATER	2711.1	315	95.3	2
OTHER	100.0	2	340.0	1
UNKNOWN	16.0	3	0.0	0
TOTALS	19843.8	625	8233.3	20

SUMMARY FOR FEDERAL REGION 2

PRIMARY FUEL	EXISTING CAPACITY MW	TOTAL NUMBER OF EXISTING UNITS	PROJECTED CAPACITY MW	TOTAL NUMBER OF PROJECTED UNITS
NUCLEAR	6063.1	8	15089.0	13
COAL	4158.0	37	3560.0	5
OIL	32551.8	399	1220.0	7
GAS	237.6	18	0.0	0
WATER	5461.7	301	2181.6	18
OTHER	81.8	3	0.0	0
UNKNOWN	0.0	0	0.0	0
TOTALS	48554.0	766	22050.6	43

SUMMARY FOR FEDERAL REGION 3

PRIMARY FUEL	EXISTING CAPACITY MW	TOTAL NUMBER OF EXISTING UNITS	PROJECTED CAPACITY MW	TOTAL NUMBER OF PROJECTED UNITS
NUCLEAR	9663.4	11	10543.0	10
COAL	36363.2	131	10557.0	14
OIL	18002.0	355	2032.0	10
GAS	200.0	11	0.0	0
WATER	3091.6	116	5089.0	16
OTHER	1641.0	9	0.0	0
UNKNOWN	74.0	8	0.0	0
TOTALS	69035.1	641	28221.0	50

## SUMMARY FOR FEDERAL REGION 4

PRIMARY FUEL	EXISTING CAPACITY MW	TOTAL NUMBER OF EXISTING UNITS	PROJECTED CAPACITY MW	TOTAL NUMBER OF PROJECTED UNITS
NUCLEAR	14467.9	16	41203.0	34
COAL	64012.3	261	27506.7	48
OIL	26688.0	456	2509.0	10
GAS	5637.4	121	0.0	0
WATER	12430.2	514	3078.5	26
OTHER	715.7	9	0.0	0
UNKNOWN	76.0	3	0.0	0
TOTALS	124027.4	1380	74297.2	118

## SUMMARY FOR FEDERAL REGION 5

PRIMARY FUEL	EXISTING CAPACITY MW	TOTAL NUMBER OF EXISTING UNITS	PROJECTED CAPACITY MW	TOTAL NUMBER OF PROJECTED UNITS
NUCLEAR	13263.9	19	25004.0	23
COAL	74883.9	522	22569.0	50
OIL	19118.3	903	444.0	9
GAS	1570.5	180	12.0	2
WATER	3058.2	510	80.0	2
OTHER	226.7	13	0.0	0
UNKNOWN	812.3	251	250.0	3
TOTALS	112933.6	2398	48359.0	89

## SUMMARY FOR FEDERAL REGION 6

PRIMARY FUEL	EXISTING CAPACITY MW	TOTAL NUMBER OF EXISTING UNITS	PROJECTED CAPACITY MW	TOTAL NUMBER OF PROJECTED UNITS
NUCLEAR	902.3	1	12545.0	11
COAL	15456.7	34	24402.0	42
OIL	5405.3	199	80.0	1
GAS	63467.4	723	0.0	0
WATER	2573.6	115	632.0	3
OTHER	1389.6	12	0.0	0
UNKNOWN	0.0	0	50.0	1
TOTALS	89194.9	1084	37709.0	58

## SUMMARY FOR FEDERAL REGION 7

PRIMARY FUEL	EXISTING CAPACITY MW	TOTAL NUMBER OF EXISTING UNITS	PROJECTED CAPACITY MW	TOTAL NUMBER OF PROJECTED UNITS
NUCLEAR	1935.0	3	3534.0	3
COAL	20070.9	163	10109.0	22
OIL	4402.8	748	824.0	14
GAS	5977.0	382	0.0	0
WATER	1211.2	82	1141.0	11
OTHER	0.0	0	0.0	0
UNKNOWN	506.4	337	0.0	0
TOTALS	34103.2	1715	15608.0	50

## SUMMARY FOR FEDERAL REGION 8

PRIMARY FUEL	EXISTING CAPACITY MW	TOTAL NUMBER OF EXISTING UNITS	PROJECTED CAPACITY MW	TOTAL NUMBER OF PROJECTED UNITS
NUCLEAR	343.0	1	0.0	0
COAL	12195.6	83	19190.0	37
OIL	1522.7	212	28.0	1
GAS	374.8	59	0.0	0
WATER	4868.6	252	1630.5	19
OTHER	14.0	3	55.0	1
UNKNOWN	32.0	31	0.0	0
TOTALS	19350.7	641	20903.5	58

## SUMMARY FOR FEDERAL REGION 9

PRIMARY FUEL	EXISTING CAPACITY MW	TOTAL NUMBER OF EXISTING UNITS	PROJECTED CAPACITY MW	TOTAL NUMBER OF PROJECTED UNITS
NUCLEAR	1478.3	3	8656.0	7
COAL	5563.9	13	6304.0	14
OIL	30154.9	373	1989.0	32
GAS	1507.5	17	140.0	2
WATER	12337.2	390	2332.0	22
OTHER	1463.0	21	1961.0	17
UNKNOWN	0.0	0	80.0	2
TOTALS	52504.8	817	21462.0	96

## SUMMARY FOR FEDERAL REGION 10

PRIMARY FUEL	EXISTING CAPACITY MW	TOTAL NUMBER OF EXISTING UNITS	PROJECTED CAPACITY MW	TOTAL NUMBER OF PROJECTED UNITS
NUCLEAR	2076.0	2	11295.0	9
COAL	1383.5	7	675.0	2
OIL	1448.2	289	0.0	0
GAS	627.0	24	0.0	0
WATER	27167.2	551	1745.0	16
OTHER	235.4	4	60.0	1
UNKNOWN	17.5	17	0.0	0
TOTALS	32954.7	894	13775.0	28